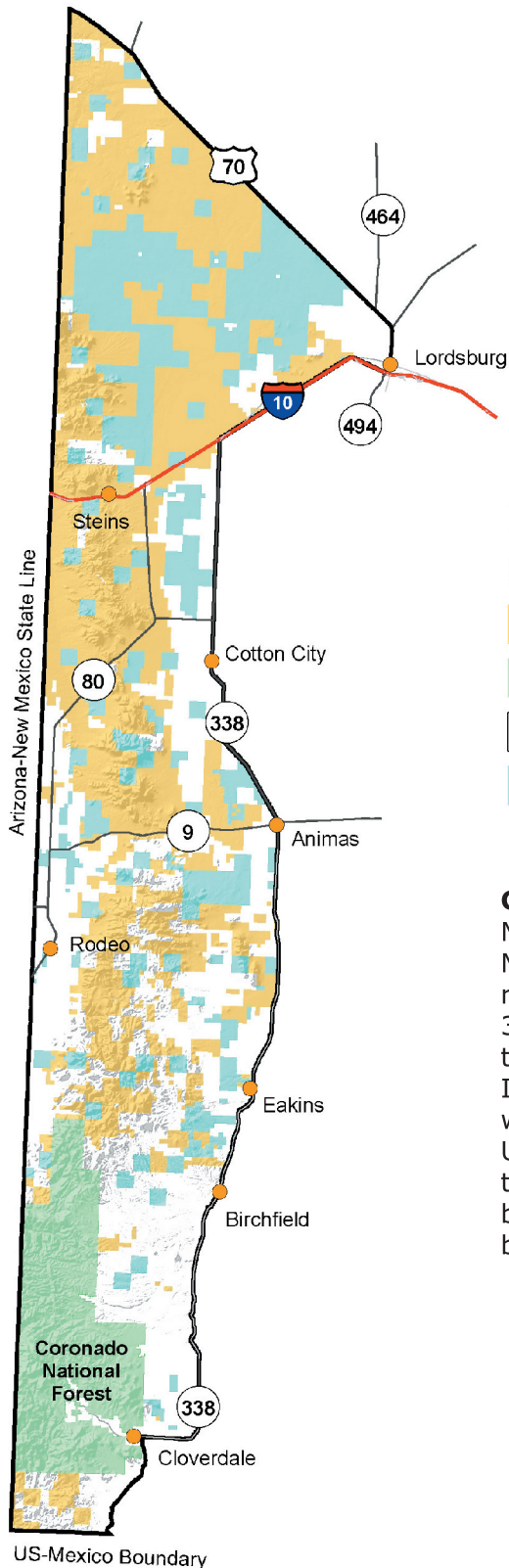
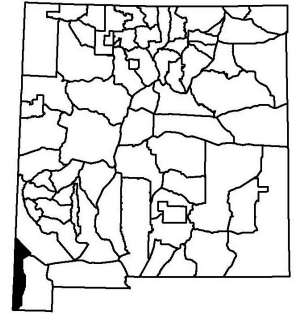








Providing New Mexico and its wildlife

**Year-round  
Excellent  
Services**

# Game Management Unit 27



## New Mexico Surface Ownership

-  Bureau of Land Management
-  Forest Service
-  Private
-  State

**GMU 27:** Beginning at Paskle Gate on the US/MEX boundary, near International Boundary Marker No. 69, then north on the private dirt road from Paskle Gate to its intersection with NM 338 approximately 100 yards west of Cloverdale, then north along NM 338 to its intersection with I-10, then east along I-10 to its intersection with US 70 at Lordsburg, then northwest along US 70 to the NM/AZ state line, then south along the state line to its intersection with the US/MEX boundary, then east along the international boundary to Paskle Gate.

### Maps for GMU 27

**BLM Maps:** Alamo Hueco Quad, Animas Quad, Lordsburg Quad, and Silver City Quad.

These and other maps may be found at NM Public Lands Information Center, (877) 851-8946, or visit <http://plicmapcenter.org/NM/>.