



Directions to King Creek Pit | Washington Rock 25009 Brooks Rd E, Orting, WA 98360

The letter in green corresponds with the driving directions on the next page. Call King Creek Pit at (360) 893-7701 for help with directions.



A From Hwy 410 Exit (Off Hwy 167)

- From Hwy 167, take the Hwy 410 E Exit toward Sumner/Orting.
- In 0.2 miles, take the WA-162 E/Orting Hwy E/Valley Ave exit. Turn right (south) onto WA-162 E/Orting Hwy E/Valley Ave. Stay on this road for about 7.3 miles.
- As you drive through the city of Orting, the road will become Washington Ave S. Follow the road as it curves right (southwest) around the end of the park and then curves left (southeast) and becomes Harman Way S. You will pass the Parkside Perk coffee stand on your right. Follow Harman Way S/WA-162 E for 1.2 miles.
- Turn right (south) onto Orville Rd E. Continue on Orville Rd for 3.4 miles.
- Turn left (east) onto Brooks Rd. Continue on Brooks Rd for 1.5 miles. The road will be paved and windy. Stay alert and watch for truck traffic.
- The road will fork, and you will see a sign that says “King Creek Pit.” Turn right (southwest) and continue through a gate—there will be a house on your left. Be sure to turn on your headlights. Continue for 0.5 miles on the gravel road. Stay to the right each time the road forks.
- You’ll come to a clearing and see a sign that says “Washington Rock Quarries” with an arrow pointing down a hill. Turn right down the hill and follow the road to the scale house.

B From South Hill

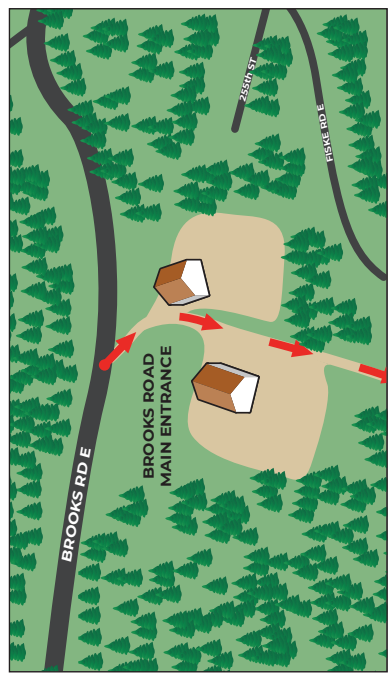
- Follow 122nd St or 128th Ave in Puyallup east until they intersect with Military Rd E. Go north on Military Rd E and follow it to the bottom of the hill where it connects with SR-162. You’ll see a three-way intersection with stoplights and a display for RC Concrete ahead of you.
- Turn right (south) onto WA-162 E, and follow the road for 4.4 miles toward Orting.
- As you drive through the city of Orting, the road will become Washington Ave. Follow the road as it curves right (southwest) around the end of the park and then curves left (southeast) and becomes Harman Way S. You will pass the Parkside Perk coffee stand on your right. Follow Harman Way S/WA-162 E for 1.2 miles.
- Turn right (south) onto Orville Rd E. Continue on Orville Rd for 3.4 miles.
- Turn left (east) onto Brooks Rd. Continue on Brooks Rd for 1.5 miles. The road will be paved and windy. Stay alert and watch for truck traffic.
- The road will fork, and you will see a sign that says “King Creek Pit.” Turn right (southwest) and continue through a gate—there will be a house on your left. Be sure to turn on your headlights. Continue for 0.5 miles on the gravel road. Stay to the right each time the road forks.
- You’ll come to a clearing and see a sign that says “Washington Rock Quarries” with an arrow pointing down a hill. Turn right down the hill and follow the road to the scale house.

C From Graham

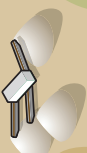
- Head east on Howe Rd or 224th St in Graham until they intersect with the Orting-Kapowsin Highway (2 to 2.4 miles). Turn left (northeast) onto Orting-Kapowsin Highway.
- Follow the highway as it winds down the hill and curves to the left at the bottom of the hill. It will turn into Calistoga St. Turn right (east) onto Washington Ave S.
- Follow the road as it curves right (southwest) around the end of the park and then curves left (southeast) and becomes Harman Way S. You will pass the Parkside Perk coffee stand on your right. Follow Harman Way S/WA-162 E for 1.2 miles.
- Turn right (south) onto Orville Rd E. Continue on Orville Rd for 3.4 miles.
- Turn left (east) onto Brooks Rd. Continue on Brooks Rd for 1.5 miles. The road will be paved and windy. Stay alert and watch for truck traffic.
- The road will fork, and you will see a sign that says “King Creek Pit.” Turn right (southwest) and continue through a gate—there will be a house on your left. Be sure to turn on your headlights. Continue for 0.5 miles on the gravel road. Stay to the right each time the road forks.
- You’ll come to a clearing and see a sign that says “Washington Rock Quarries” with an arrow pointing down a hill. Turn right down the hill and follow the road to the scale house.

When you arrive at the pit, please stop at the scale house to get your empty weight. Unless you have the appropriate PPE and safety certification, please do not exit your vehicle for any reason. Be extremely cautious. Stay alert and watch for heavy machinery and trucks.

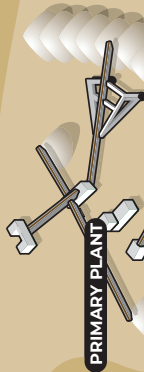
KING CREEK PIT



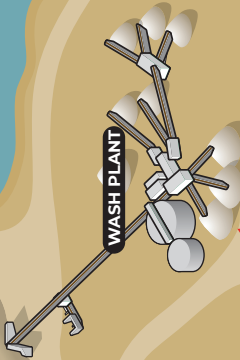
TOPSOIL PLANT



RECLAIMED SOIL



PRIMARY PLANT



WASH PLANT

CONCRETE



PULLOUT AREA



TURF ROLLS



STORAGE



VSI PLANT



DRYING PLANT



QC LAB



SCALE HOUSE



STOCKPILES



SHOP OFFICE



MECHANICS SHOP

