




PRECINCT LEGEND

-  State Development Area Boundary
-  Buffer / Restricted Development
-  Materials Transportation & Services Corridor
-  Heavy Industry
-  Transport Industries & Medium Industry
-  Low Impact & Light Industry
-  Investigation Area
-  Special Use (Townsville Landfill)
-  Open Space

  <small>A3 SCALE: 1:45,000</small>	THE COORDINATOR GENERAL PRECINCT DEVELOPMENT & LAND PLANNING	 <small>FILE REF: TSDA/2004/1</small> <small>DATE: 1 Sep 2005</small> <small>VERSION: 4</small>
	TOWNSVILLE STATE DEVELOPMENT AREA Precinct Map	