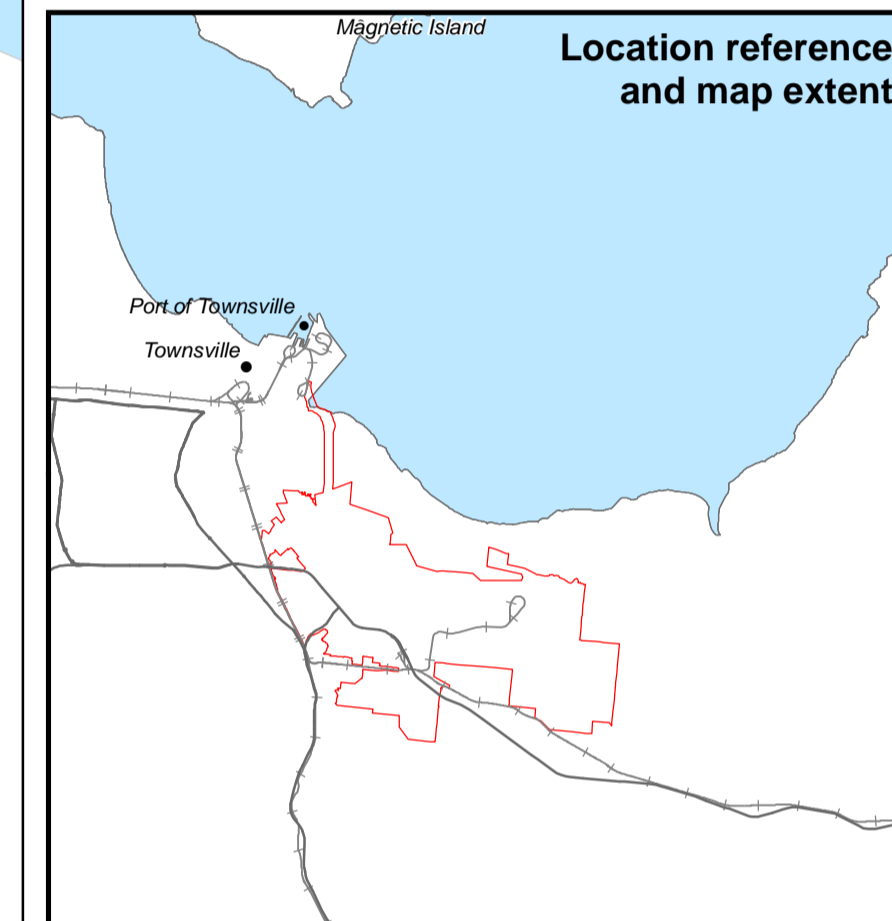
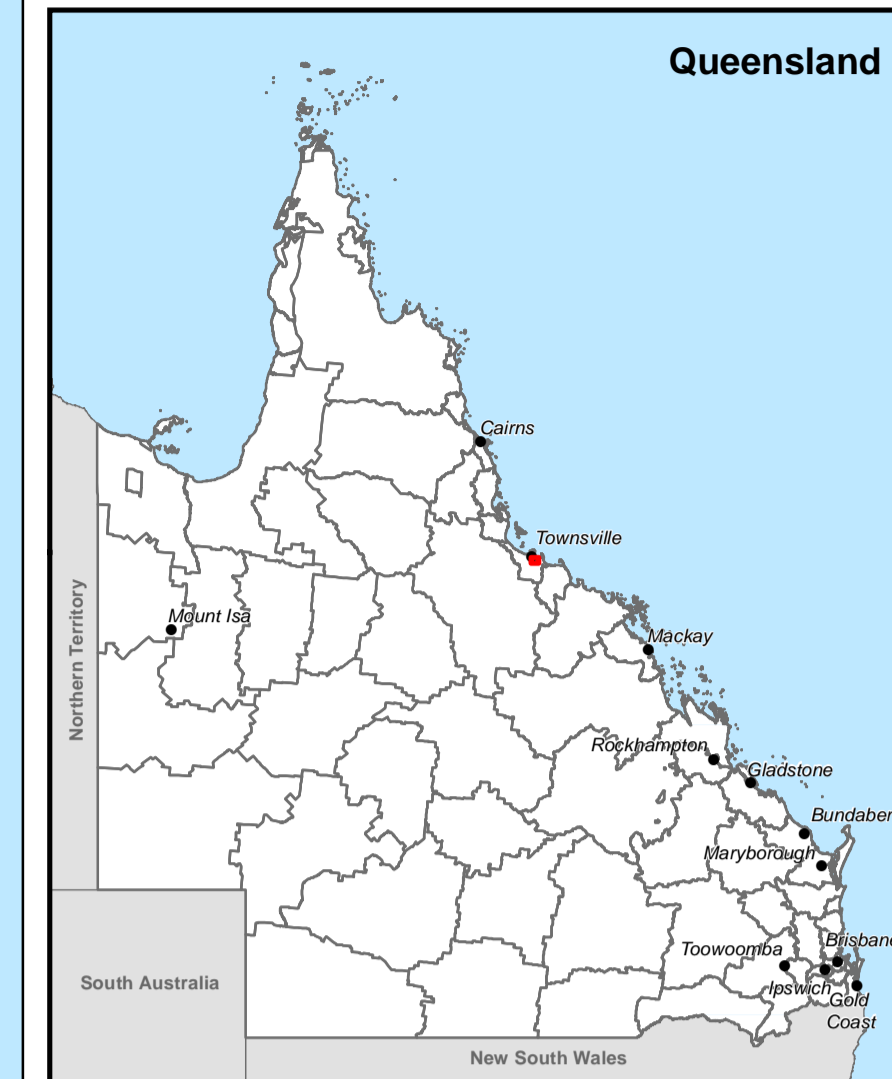
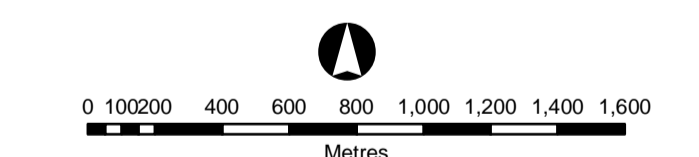


Townsville
State Development Area
Development Precinct Map
May 2019



Legend

- Townsville State Development Area boundary
- Port Industry Precinct
- High Impact Industry Precinct
- Medium Impact Industry Precinct
- Low Impact Industry Precinct
- Infrastructure Corridors Precinct
- Resources Precinct
- Environmental Management Precinct
- Property boundary
- Rivers and waterbodies
- Major roads
- Existing railways
- Localities



Map created at: A1
Coordinate System: GDA 1994 MGA Zone 55

Note
© Copyright the State of Queensland (Department of State Development, Manufacturing, Infrastructure and Planning) 2019. To the extent permitted by law, the Department gives no warranty in relation to material or information contained in this data (including accuracy, reliability, completeness or suitability) and accepts no liability (including without limitation, liability in negligence) for any loss, damage or costs (including indirect or consequential damage) relating to any use of the material or information contained in the Data; and responsibility or liability for any loss or damage arising from its use.

Disclaimer
(i) The Coordinator-General accepts no responsibility for any loss or damage suffered however arising to any person or corporation who may use or rely on this plan in contravention of the terms of this clause or clauses (ii) & (iii).
(ii) The dimensions, areas, number of lots, size and location of corridor information are approximate only and may vary.
(iii) This plan may not be copied unless this note is included.

Source
The Coordinator-General
The Department of State Development, Manufacturing, Infrastructure and Planning
The Department of Natural Resources, Mines and Energy

