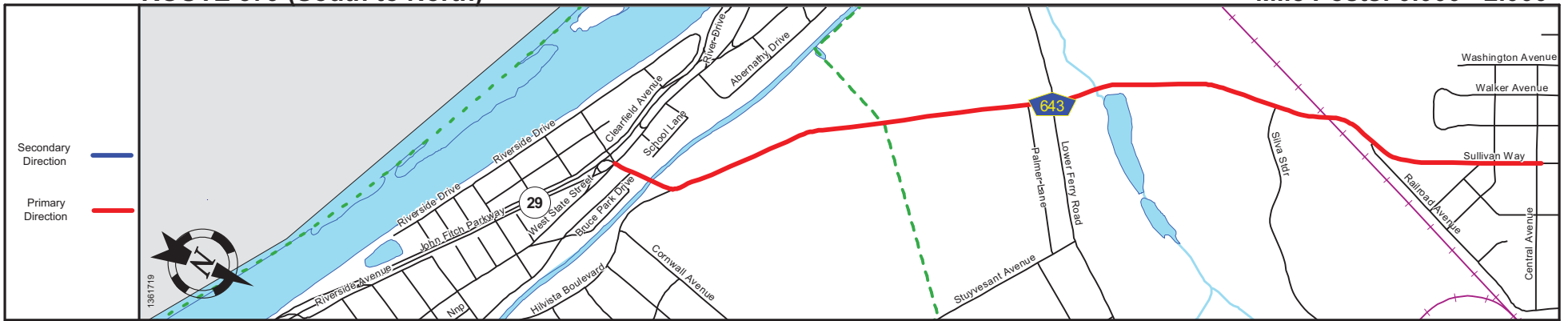
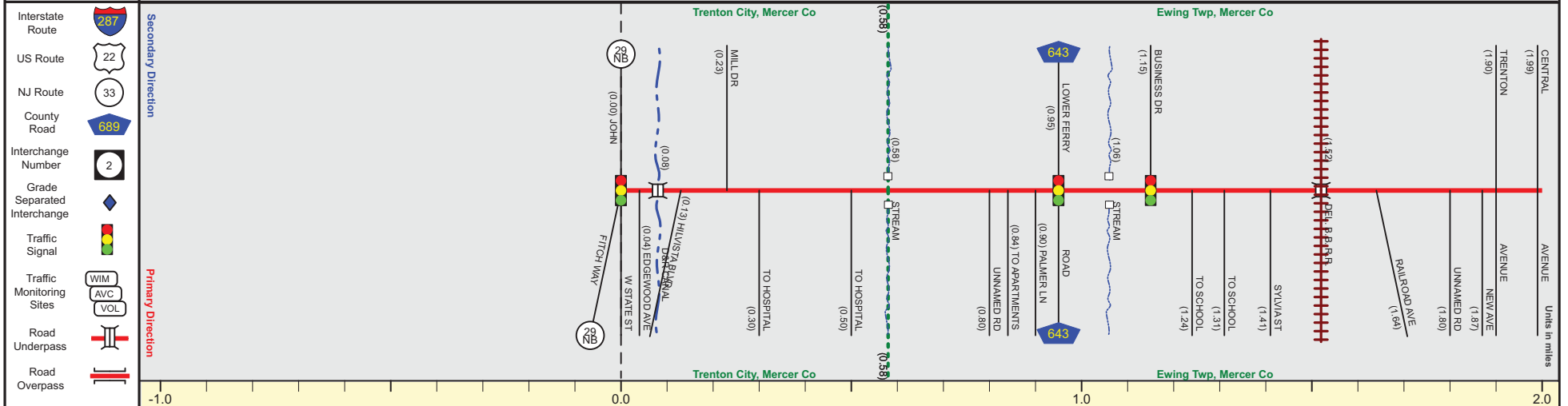


ROUTE 579 (South to North)

Mile Posts: 0.000 - 2.000



Pavement	
Shoulder	
Number of Lanes	
Speed Limit	
Street Name	



Street Name	Sullivan Way	
Jurisdiction	County	
Functional Class	Urban Major Collector	
Federal Aid - NHS Sy	STP	
Control Section		
Speed Limit	40	35
Number of Lanes	2	
Med. Type	None	
Med. Width	0	
Pavement	30	24
Shoulder	0	2
Traffic Volume	11,503 (2016)	11,092 (2016)
Traffic Sta. ID	5-8-285	5-4-402
Structure No.	1100085	
Enlarged Views		

SRI = 0000579__

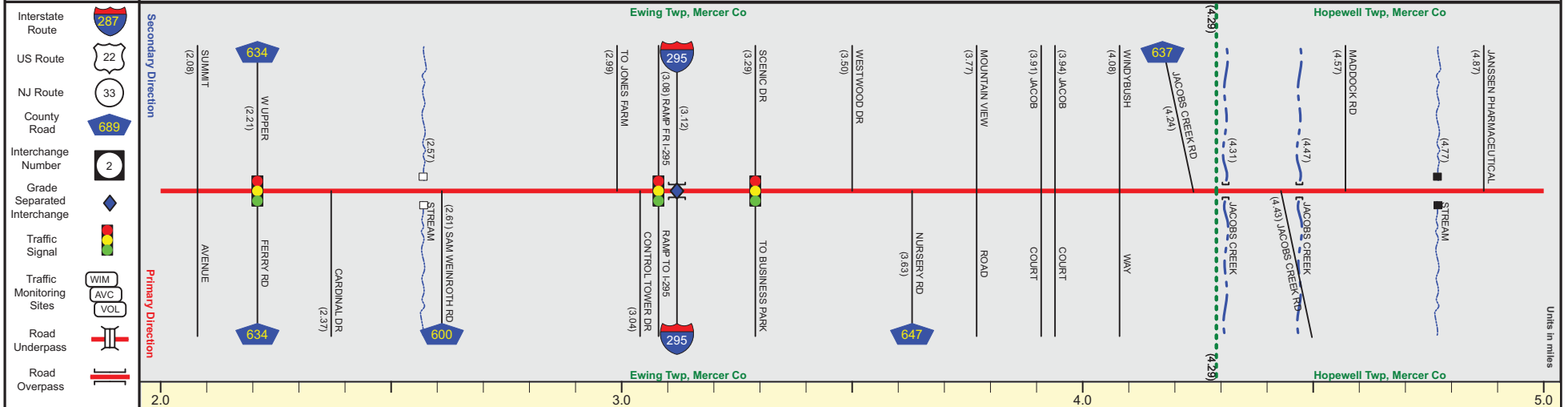
Date last inventoried: October 2012

ROUTE 579 (South to North)

Mile Posts: 2.000 - 5.000



Pavement	
Shoulder	
Number of Lanes	
Speed Limit	
Street Name	



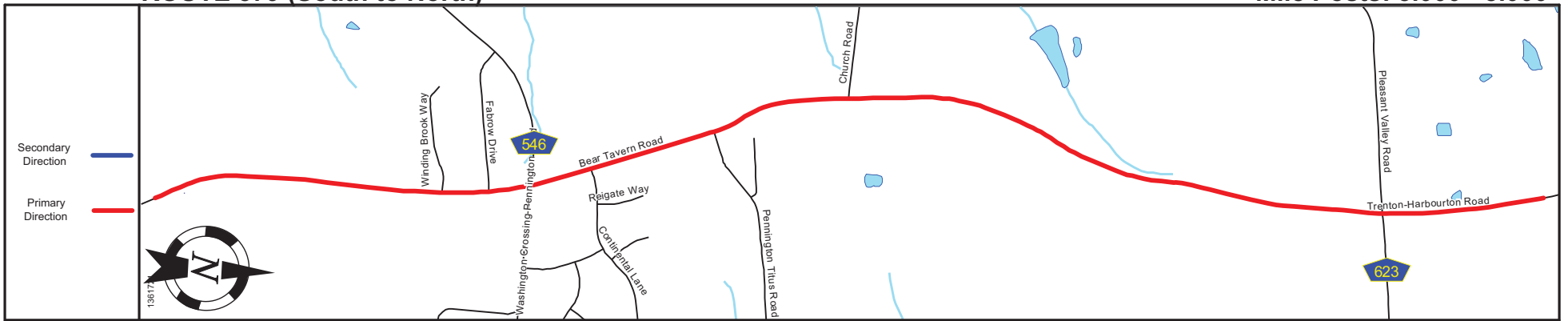
Street Name	Sullivan Way		Bear Tavern Road	
Jurisdiction			County	
Functional Class	Urban Major Collector		Urban Minor Arterial	
Federal Aid - NHS Sy			STP	
Control Section				
Speed Limit	35	45	40	45
Number of Lanes			2	
Med. Type			None	
Med. Width			0	
Pavement	30	26	24	
Shoulder	0	6	8	6
Traffic Volume	13,935 (2018)	13,805 (2016)	9,662 (2016)	
Traffic Sta. ID	12117	5-7-307	9111	
Structure No.		1120151	1100062	1100060
Enlarged Views				

SRI = 0000579__

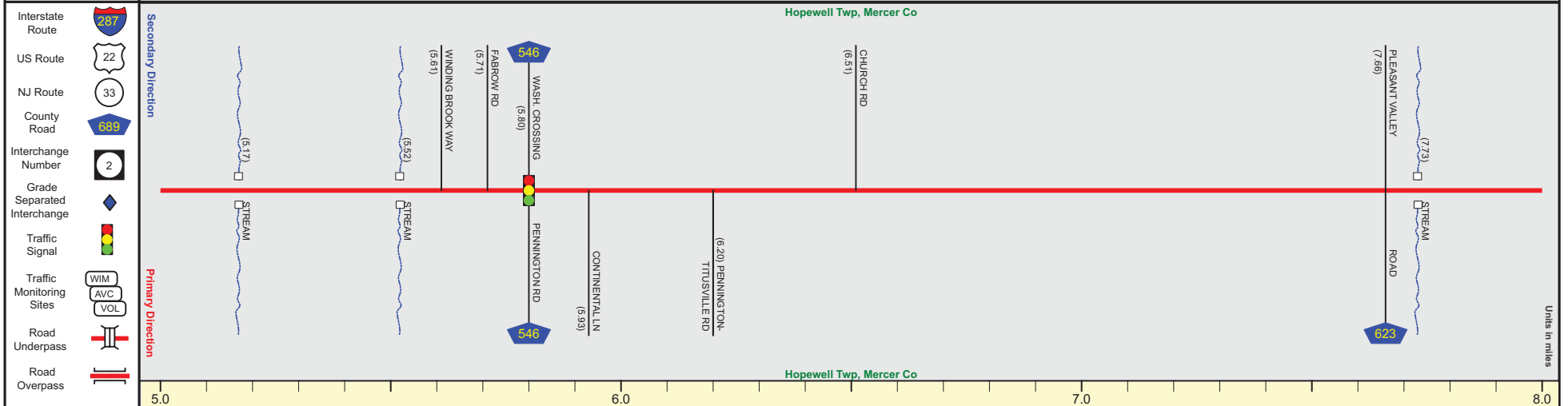
Date last inventoried: October 2012

ROUTE 579 (South to North)

Mile Posts: 5.000 - 8.000



Pavement	
Shoulder	
Number of Lanes	
Speed Limit	
Street Name	



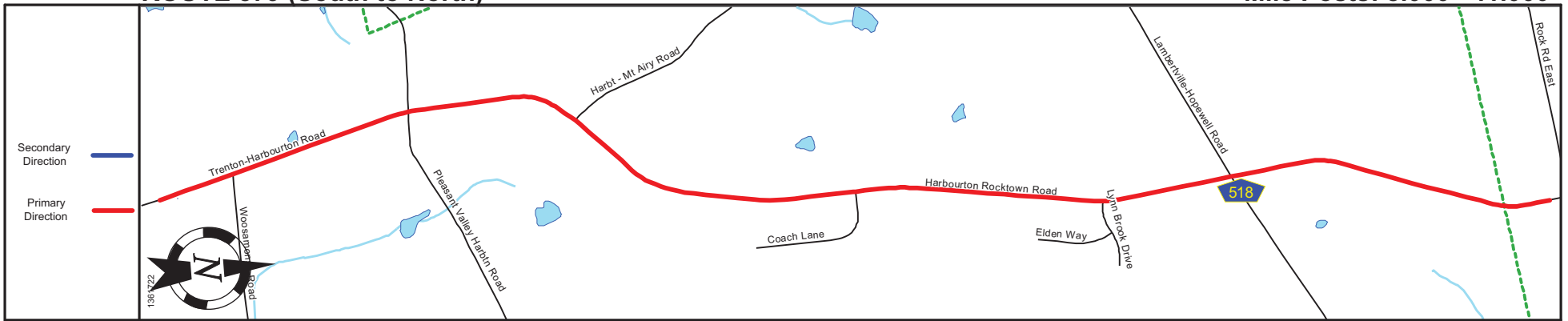
Street Name	Bear Tavern Road		Trenton-Harbourton Road
Jurisdiction	County		
Functional Class	Urban Minor Arterial		Rural Minor Arterial
Federal Aid - NHS Sy	STP		
Control Section			
Speed Limit	45	50	45
Number of Lanes	2		
Med. Type	None		
Med. Width	0		
Pavement	24	26	
Shoulder	4	2	6
Traffic Volume	11,575 (2016)		10,771 (2016)
Traffic Sta. ID	91121		5-8-p78
Structure No.			
Enlarged Views			

SRI = 0000579__

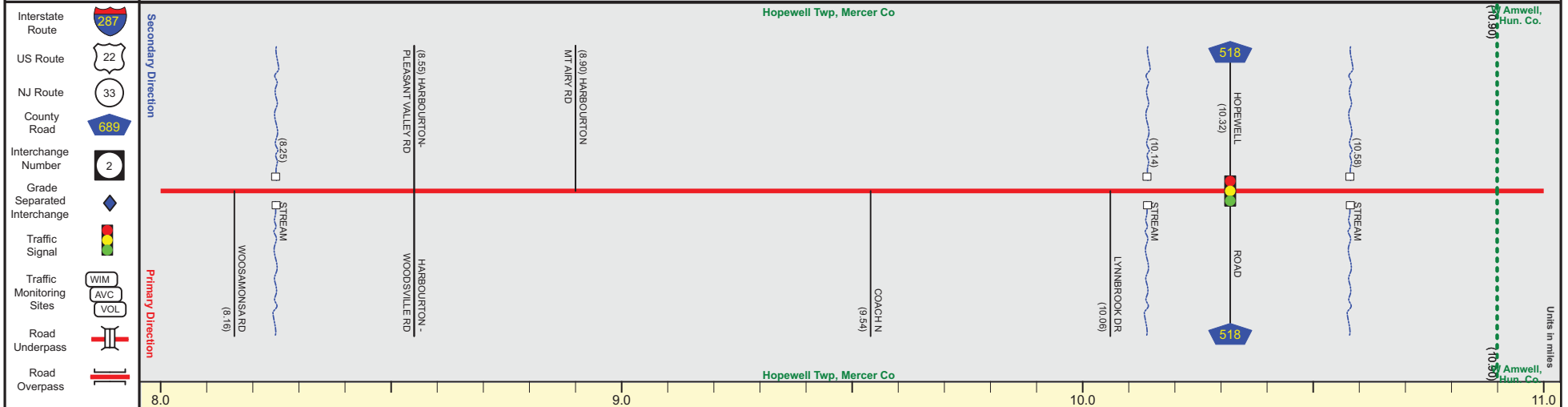
Date last inventoried: October 2012

ROUTE 579 (South to North)

Mile Posts: 8.000 - 11.000



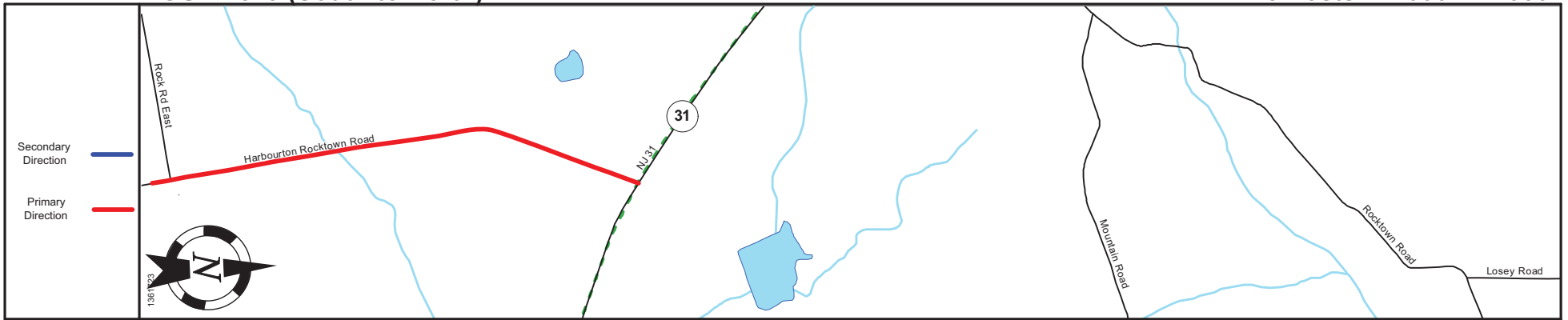
Pavement	
Shoulder	
Number of Lanes	
Speed Limit	
Street Name	



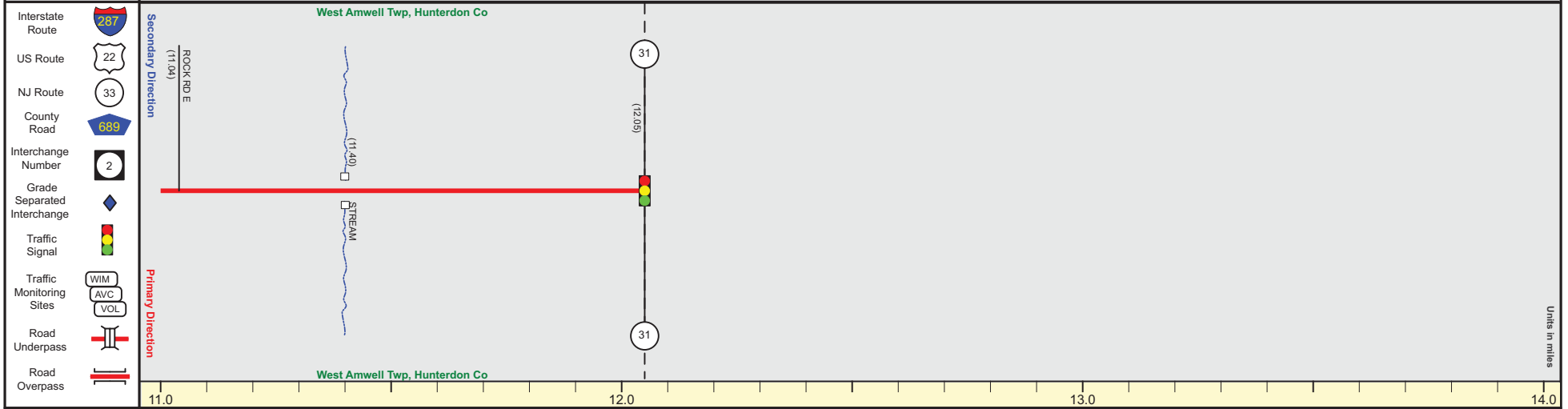
Street Name	Trenton-Harbourton Road			Harbourton Rocktown Road		
Jurisdiction	County			Municipal		County
Functional Class	Rural Minor Arterial					
Federal Aid - NHS Sy	STP					
Control Section						
Speed Limit	45		25		45	
Number of Lanes	2					
Med. Type	None					
Med. Width	0					
Pavement	26				24	
Shoulder	2			1		2
Traffic Volume	10,144 (2016)					
Traffic Sta. ID	5-4,405					
Structure No.						
Enlarged Views						

SRI = 0000579__

Date last inventoried: October 2012

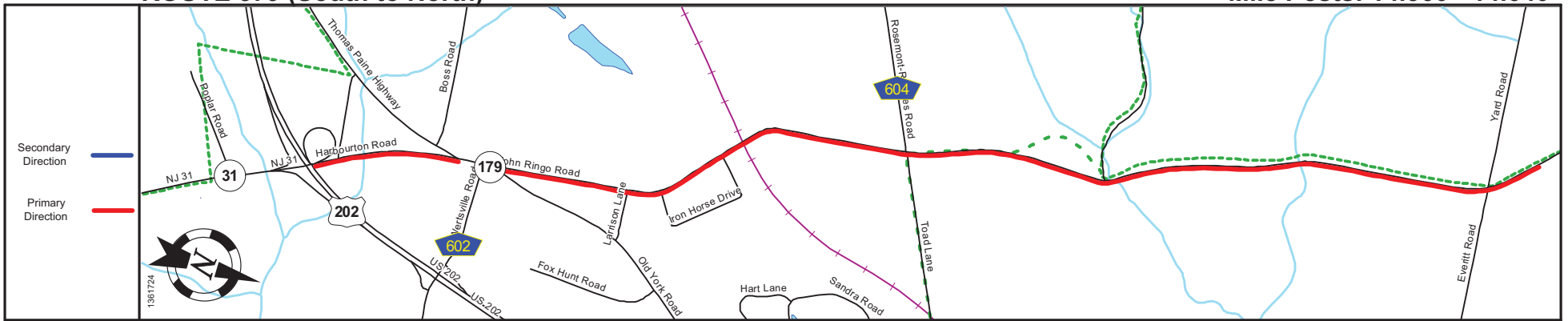


Pavement	
Shoulder	
Number of Lanes	
Speed Limit	
Street Name	




Street Name	Harbourton Rocktown Road	
Jurisdiction	County	
Functional Class	Rural Minor Arterial	
Federal Aid - NHS Sy	STP	
Control Section		
Speed Limit	45	
Number of Lanes	2	
Med. Type	None	
Med. Width	0	
Pavement	24	
Shoulder	2	
Traffic Volume	8,875 (2017)	
Traffic Sta. ID	5-8-131	
Structure No.	1000037	
Enlarged Views		

MP 12.05 = Begin Cdinc. W/In NJ 31 MP 13.97
 MP 12.05-14.36 Sep NJ 31 MP 13.97-16.28



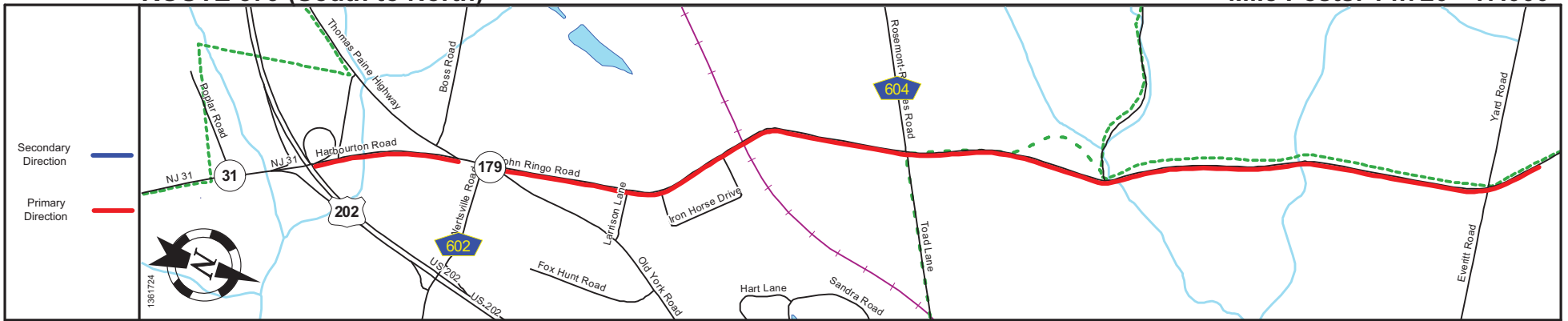
Pavement	
Shoulder	
Number of Lanes	
Speed Limit	
Street Name	



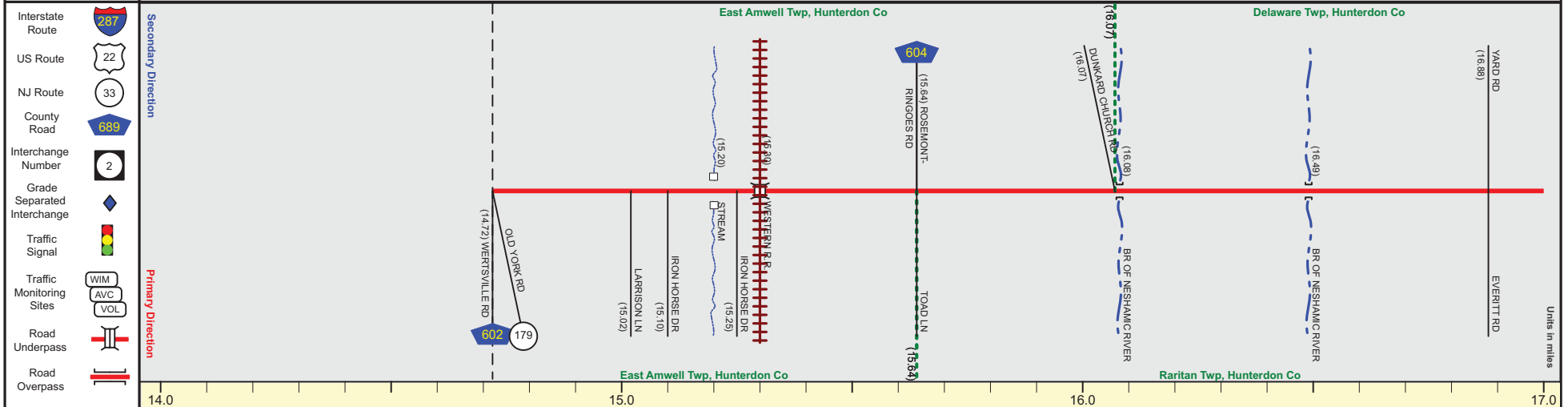
Street Name	Harbourton Road
Jurisdiction	County
Functional Class	Urban Minor Arterial
Federal Aid - NHS Sy	STP
Control Section	
Speed Limit	35 + 30
Number of Lanes	2
Med. Type	None
Med. Width	0
Pavement	24
Shoulder	8
Traffic Volume	4,805 (2016)
Traffic Sta. ID	91025
Structure No.	
Enlarged Views	

ROUTE 579 (South to North)

Mile Posts: 14.720 - 17.000



Pavement	
Shoulder	
Number of Lanes	
Speed Limit	
Street Name	



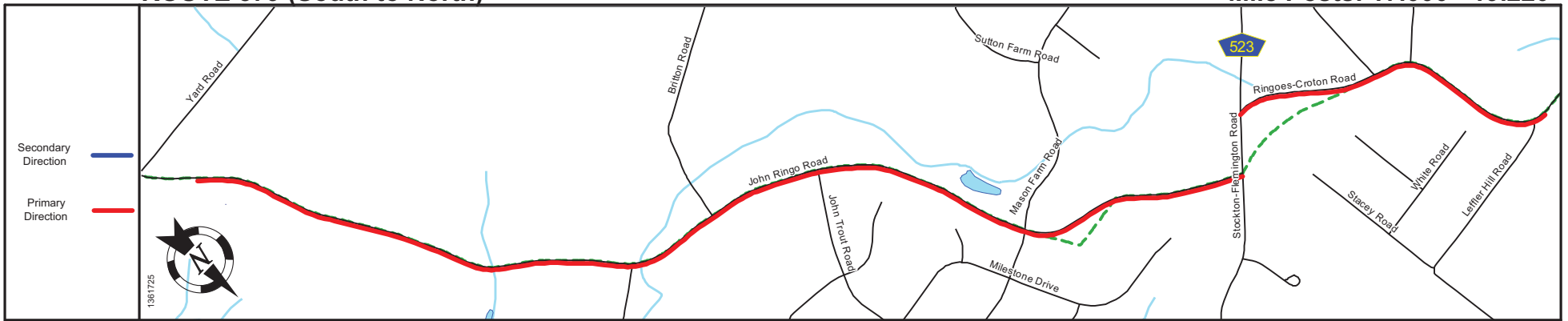
Street Name		John Ringo Road
Jurisdiction		County
Functional Class		Urban Major Collector
Federal Aid - NHS Sy		STP
Control Section		
Speed Limit		30 + 40
Number of Lanes		2
Med. Type		None
Med. Width		0
Pavement		28
Shoulder		2
Traffic Volume		
Traffic Sta. ID		
Structure No.		
Enlarged Views		

SRI = 0000579__

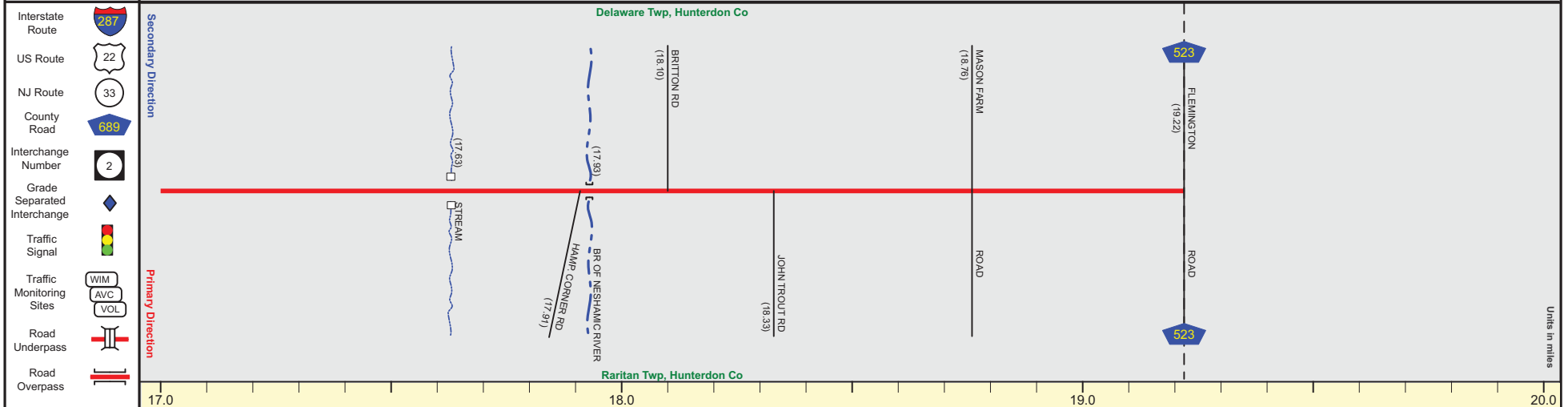
Date last inventoried: October 2012

ROUTE 579 (South to North)

Mile Posts: 17.000 - 19.220



Pavement	
Shoulder	
Number of Lanes	
Speed Limit	
Street Name	



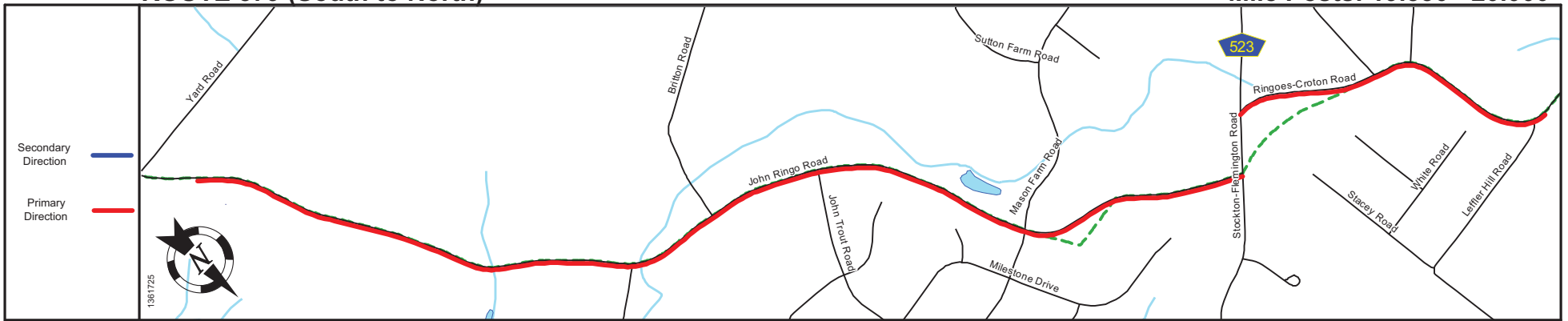
Street Name	John Ringo Road		MP 19.22 = Begin Coinc. With Rt 523 MP 6.39 MP 19.22-19.33 See Rt 523 M/F 6.39-6.90
Jurisdiction	County		
Functional Class	Urban Major Collector		
Federal Aid - NHS Sy	STP		
Control Section			
Speed Limit	40	45	
Number of Lanes	2		
Med. Type	None		
Med. Width	0		
Pavement	28		
Shoulder	2		
Traffic Volume	4,102 (2017)		
Traffic Sta. ID	5-5,401		
Structure No.			
Enlarged Views			

SRI = 0000579__

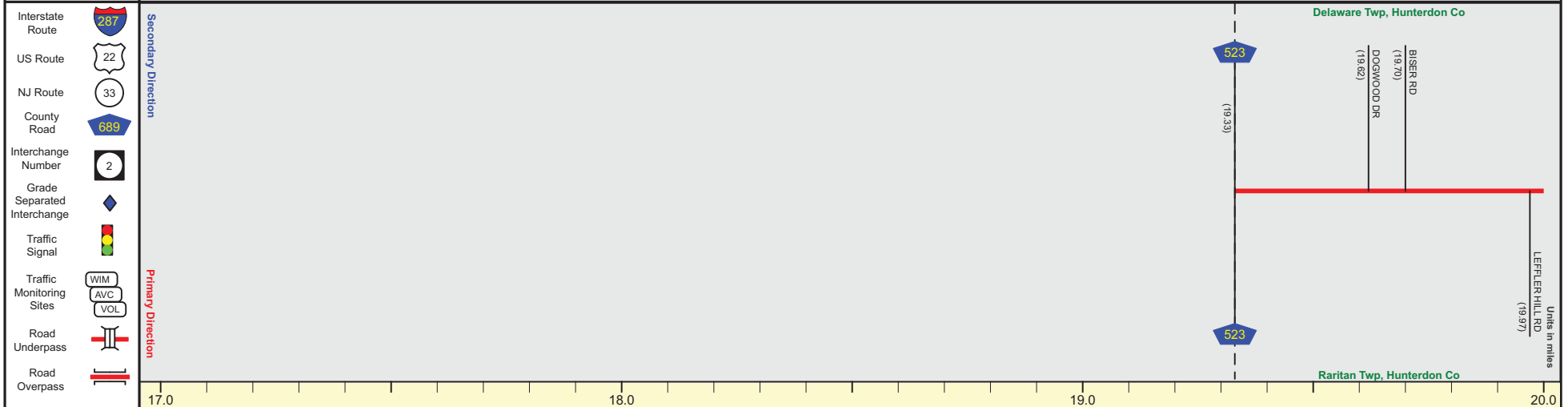
Date last inventoried: October 2012

ROUTE 579 (South to North)

Mile Posts: 19.330 - 20.000



Pavement	
Shoulder	
Number of Lanes	
Speed Limit	
Street Name	



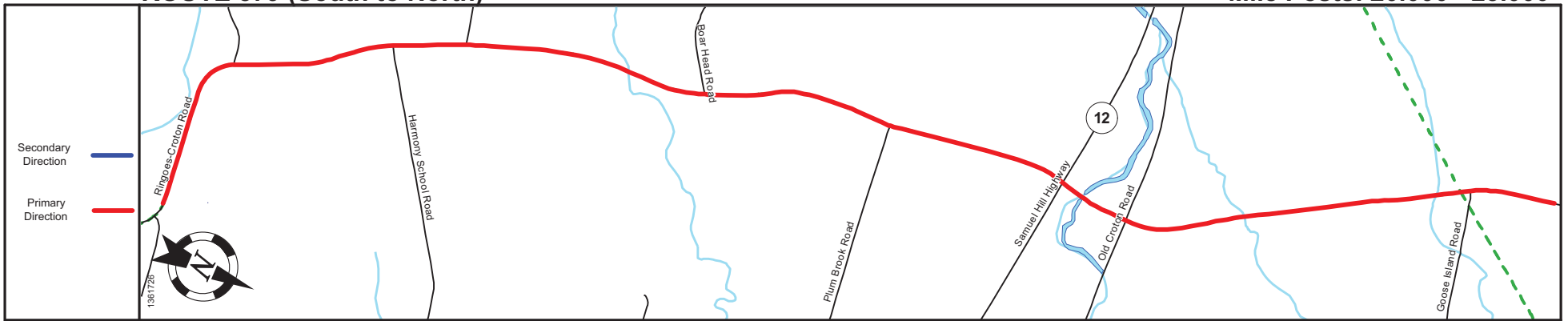
Street Name	Ringoes-Croton Road
Jurisdiction	County
Functional Class	Urban Major Collector
Federal Aid - NHS Sy	STP
Control Section	
Speed Limit	45
Number of Lanes	2
Med. Type	None
Med. Width	0
Pavement	24
Shoulder	2
Traffic Volume	
Traffic Sta. ID	
Structure No.	
Enlarged Views	

SRI = 0000579__

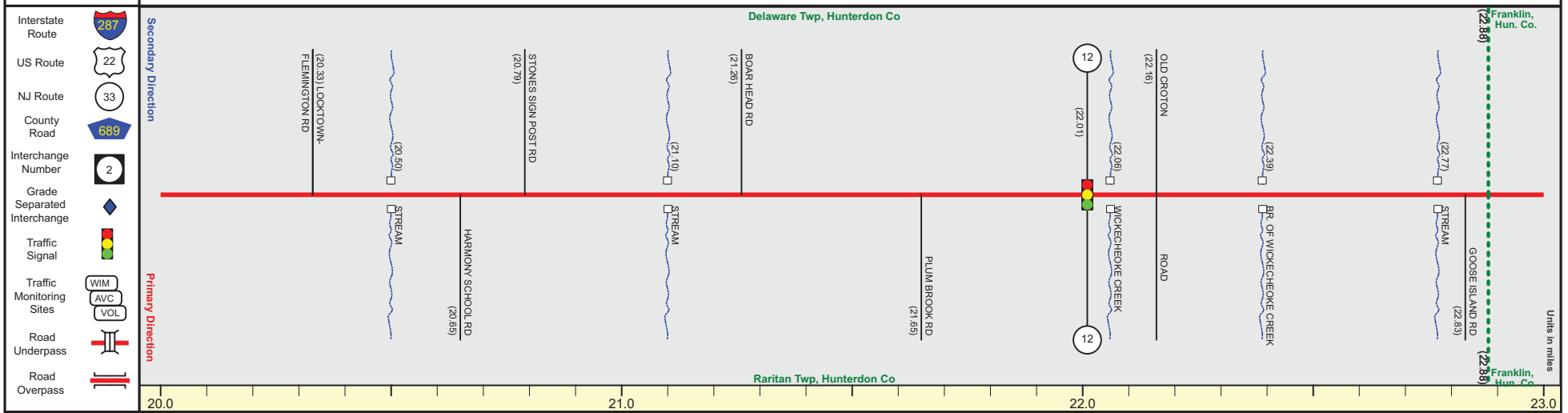
Date last inventoried: October 2012

ROUTE 579 (South to North)

Mile Posts: 20.000 - 23.000




Pavement	
Shoulder	
Number of Lanes	
Speed Limit	
Street Name	



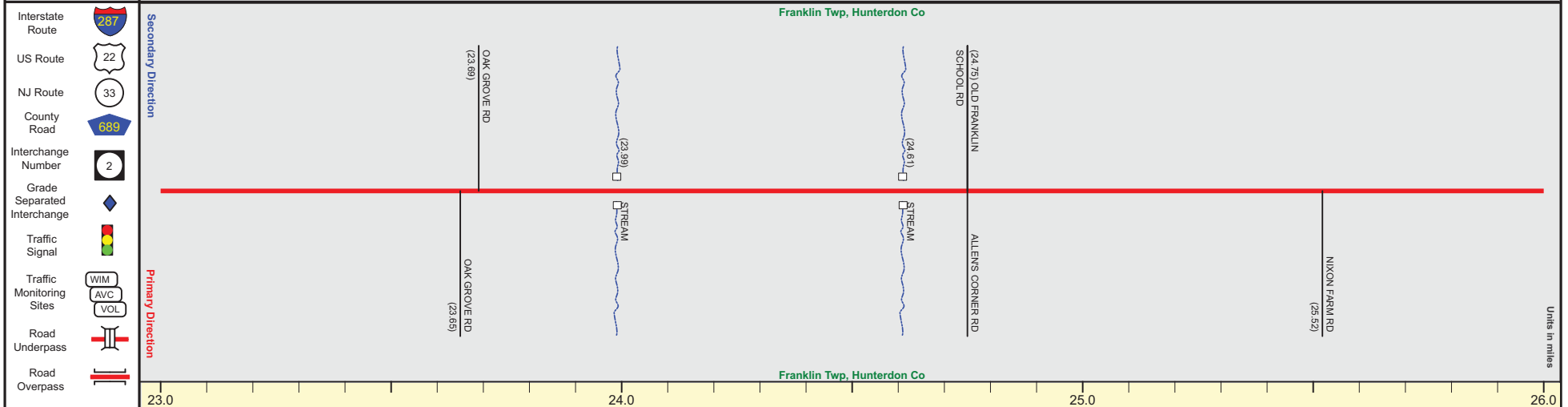
Street Name	Ringoes-Croton Road	
Jurisdiction	County	
Functional Class	Urban Major Collector	Rural Major Collector
Federal Aid - NHS Sy	STP	
Control Section		
Speed Limit	45	50
Number of Lanes	2	
Med. Type	None	
Med. Width	0	
Pavement	24	
Shoulder	2	1
Traffic Volume	3,771 (2017)	3,206 (2018)
Traffic Sta. ID	5-8,150	13mp04
Structure No.	1000021	
Enlarged Views		

SRI = 0000579__

Date last inventoried: October 2012



Pavement	
Shoulder	
Number of Lanes	
Speed Limit	
Street Name	



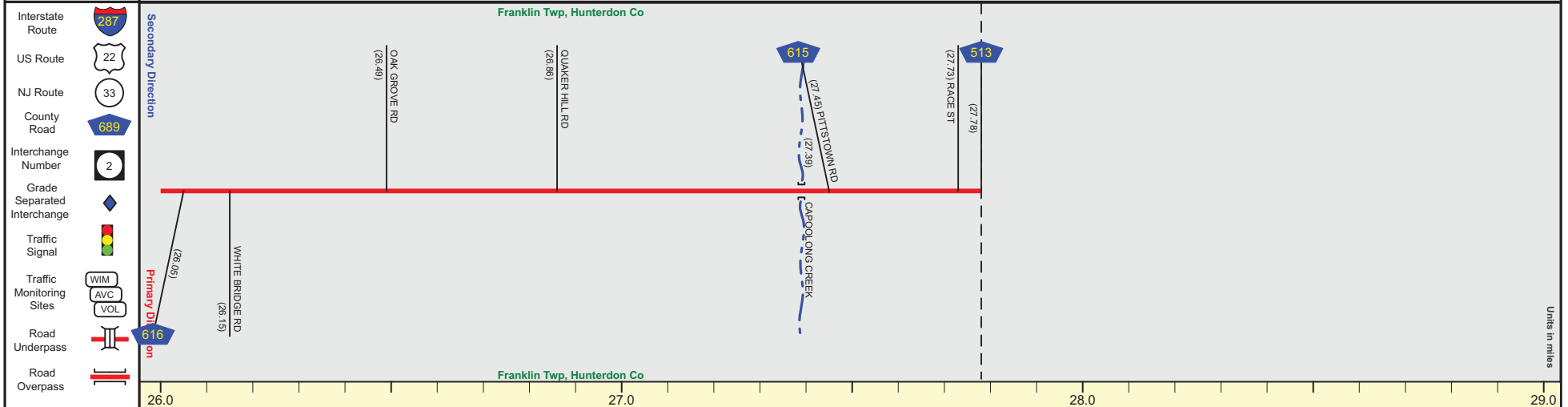
Street Name	Ringoos-Croton Road	
Jurisdiction	County	
Functional Class	Rural Major Collector	
Federal Aid - NHS Sy	STP	
Control Section		
Speed Limit	50	35
Number of Lanes	2	
Med. Type	None	
Med. Width	0	
Pavement	24	
Shoulder	1	
Traffic Volume	3,593 (2017)	
Traffic Sta. ID	5-4,427	
Structure No.		
Enlarged Views		

ROUTE 579 (South to North)

Mile Posts: 26.000 - 27.780



Pavement	
Shoulder	
Number of Lanes	
Speed Limit	
Street Name	



Street Name	Ringoes-Croton Road		MP 27.78 = Begin Conc. With Rt 513 MP 7.43 MP 27.78/27.85 Spc Rt 513 W/ 7.43-7.50	
Jurisdiction	County			
Functional Class	Rural Major Collector			
Federal Aid - NHS Sy	STP			
Control Section				
Speed Limit	35	40		30
Number of Lanes	2			
Med. Type	None			
Med. Width	0			
Pavement	24			
Shoulder	1	4	2	
Traffic Volume				
Traffic Sta. ID				
Structure No.		1000020		
Enlarged Views				

SRI = 0000579__


Date last inventoried: October 2012

ROUTE 579 (South to North)

Mile Posts: 27.850 - 29.000



Pavement	
Shoulder	
Number of Lanes	
Speed Limit	
Street Name	



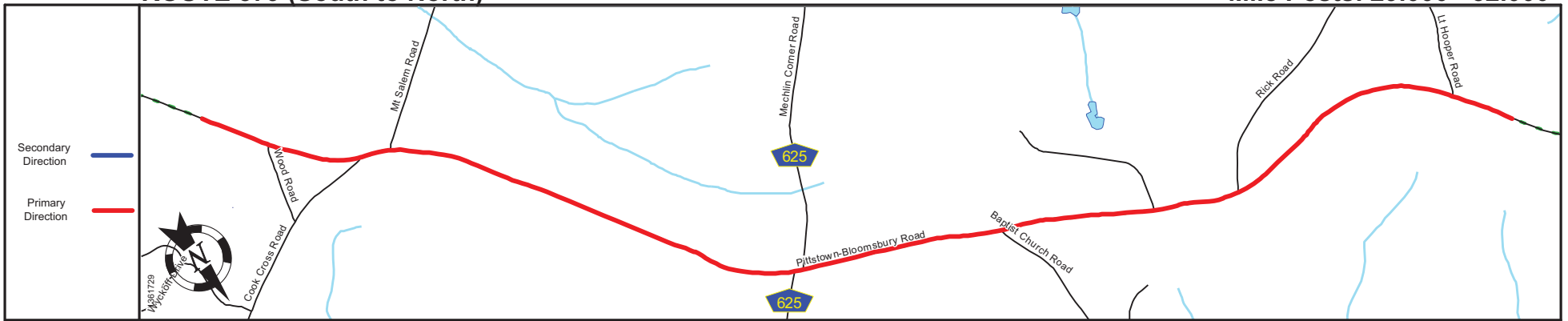
Street Name	Pittstown-Bloomsbury Road
Jurisdiction	County
Functional Class	Rural Major Collector
Federal Aid - NHS Sy	STP
Control Section	
Speed Limit	50
Number of Lanes	2
Med. Type	None
Med. Width	0
Pavement	24
Shoulder	1
Traffic Volume	
Traffic Sta. ID	
Structure No.	
Enlarged Views	

SRI = 0000579__

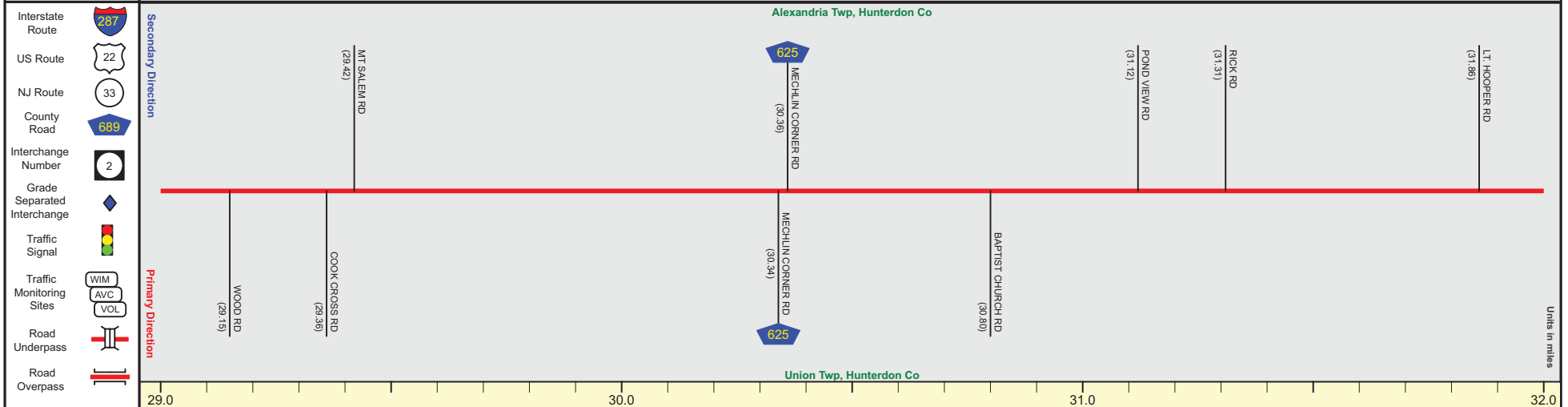
Date last inventoried: October 2012

ROUTE 579 (South to North)

Mile Posts: 29.000 - 32.000



Pavement	
Shoulder	
Number of Lanes	
Speed Limit	
Street Name	



Street Name	Pittstown-Bloomsbury Road
Jurisdiction	County
Functional Class	Rural Major Collector
Federal Aid - NHS Sy	STP
Control Section	
Speed Limit	50
Number of Lanes	2
Med. Type	None
Med. Width	0
Pavement	24
Shoulder	1
Traffic Volume	4,103 (2016)
Traffic Sta. ID	91027
Structure No.	
Enlarged Views	

SRI = 0000579__

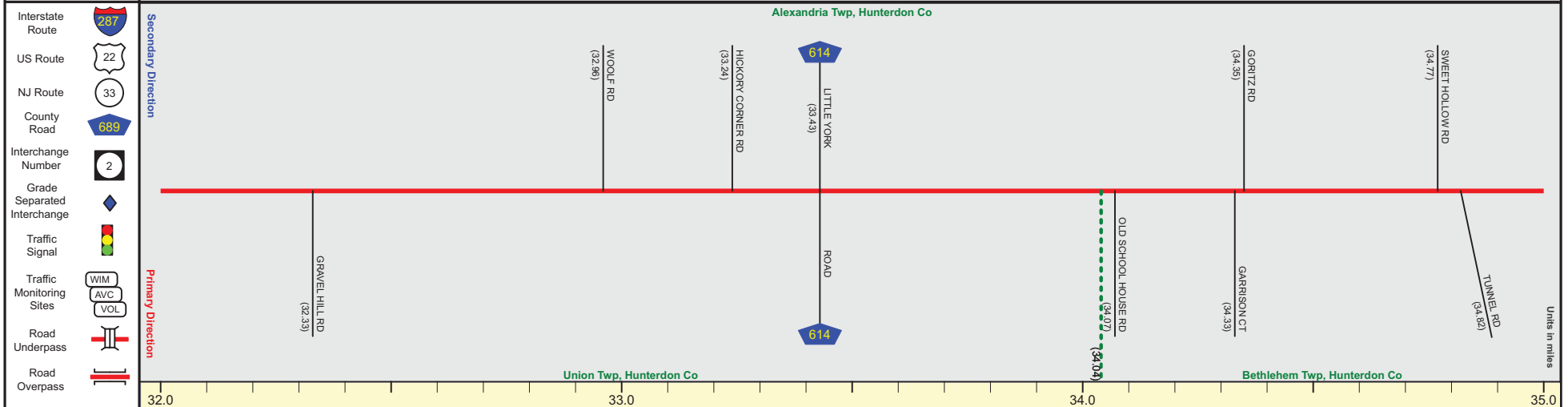
Date last inventoried: October 2012

ROUTE 579 (South to North)

Mile Posts: 32.000 - 35.000



Pavement	
Shoulder	
Number of Lanes	
Speed Limit	
Street Name	



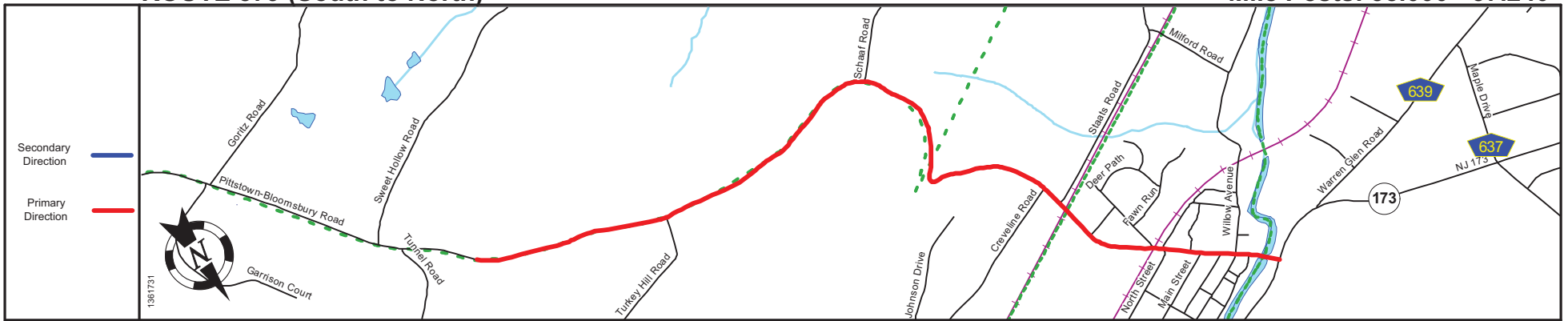
Street Name	Pittstown-Bloomsbury Road	
Jurisdiction	County	
Functional Class	Rural Major Collector	
Federal Aid - NHS Sy	STP	
Control Section		
Speed Limit	50	40
Number of Lanes	2	
Med. Type	None	
Med. Width	0	
Pavement	24	
Shoulder	1	0
Traffic Volume	1,986 (2018)	
Traffic Sta. ID	14mp02	
Structure No.		
Enlarged Views		

SRI = 0000579__

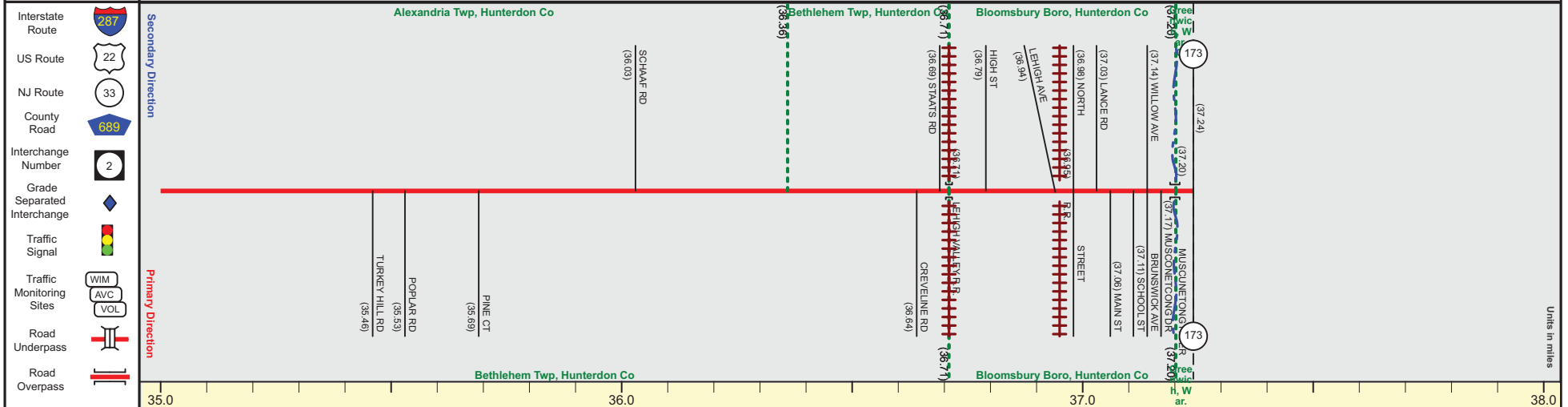
Date last inventoried: October 2012

ROUTE 579 (South to North)

Mile Posts: 35.000 - 37.240



Pavement	
Shoulder	
Number of Lanes	
Speed Limit	
Street Name	



Street Name	Pittstown-Bloomsbury Road		
Jurisdiction	County		
Functional Class	Rural Major Collector		Urban Major Collector
Federal Aid - NHS Sy	STP		
Control Section			
Speed Limit	40	30	25
Number of Lanes	2		
Med. Type	None		
Med. Width	0		
Pavement	24	20	30
Shoulder	0	2	
Traffic Volume	2,077 (2017)		2,733 (2018)
Traffic Sta. ID	5-4428		17401
Structure No.		1050161	2100716
Enlarged Views			

SRI = 0000579__

Date last inventoried: October 2012