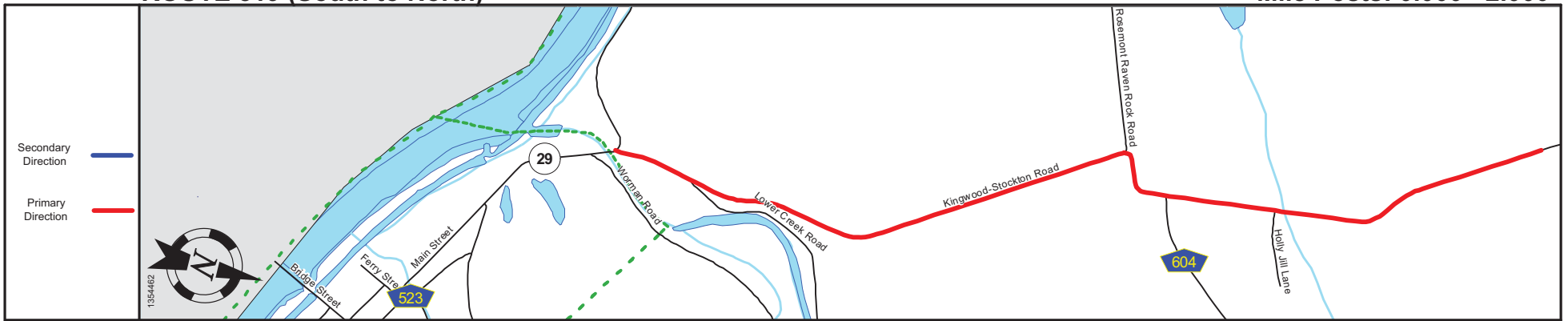
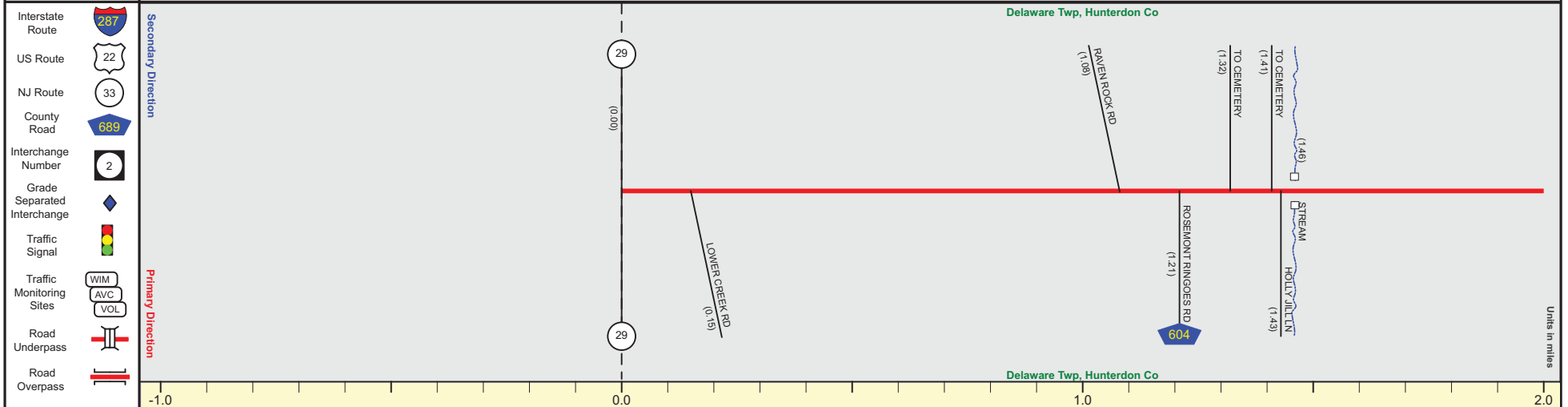


# ROUTE 519 (South to North)

Mile Posts: 0.000 - 2.000



Pavement	
Shoulder	
Number of Lanes	
Speed Limit	
Street Name	



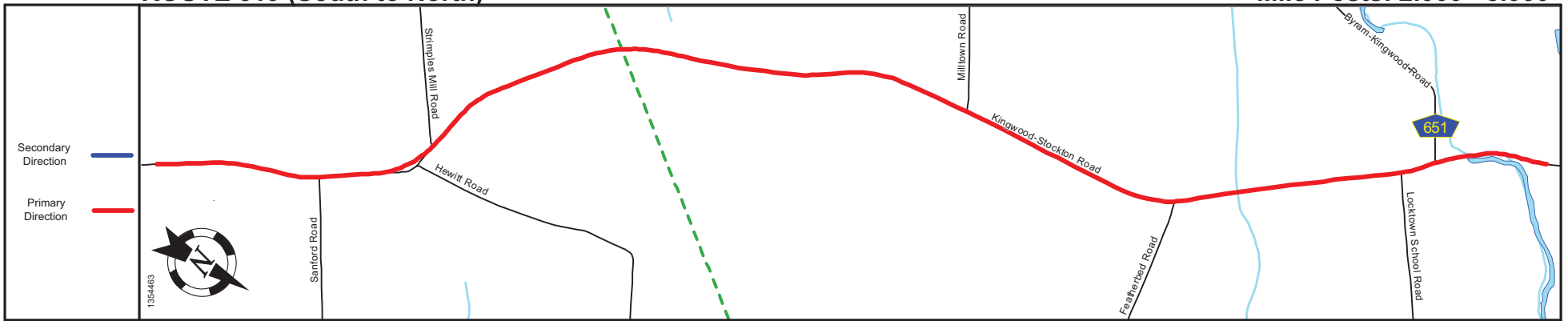
Street Name	Kingwood-Stockton Road	
Jurisdiction	County	
Functional Class	Urban Major Collector	Rural Major Collector
Federal Aid - NHS Sy	STP	
Control Section	Begin Rt. 519 MP=0.00	
Speed Limit	45	35 25 35 40 45
Number of Lanes	2	
Med. Type	None	
Med. Width	0	
Pavement	24	
Shoulder	1	
Traffic Volume	1,467 (2018)	
Traffic Sta. ID	91012	
Structure No.		
Enlarged Views		

SRI = 0000519\_\_

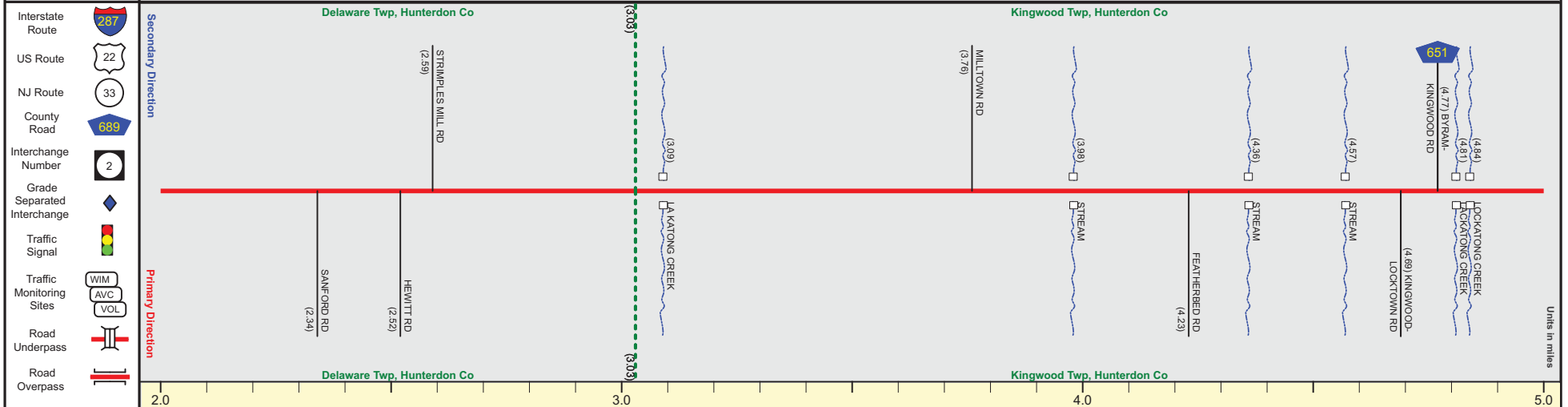
Date last inventoried: November 2012

# ROUTE 519 (South to North)

Mile Posts: 2.000 - 5.000



Pavement	
Shoulder	
Number of Lanes	
Speed Limit	
Street Name	



Street Name	Kingwood-Stockton Road	
Jurisdiction	County	
Functional Class	Rural Major Collector	
Federal Aid - NHS Sy	STP	
Control Section		
Speed Limit	45	
Number of Lanes	2	
Med. Type	None	
Med. Width	0	
Pavement	24	
Shoulder	1	4
Traffic Volume		
Traffic Sta. ID		
Structure No.		
Enlarged Views		

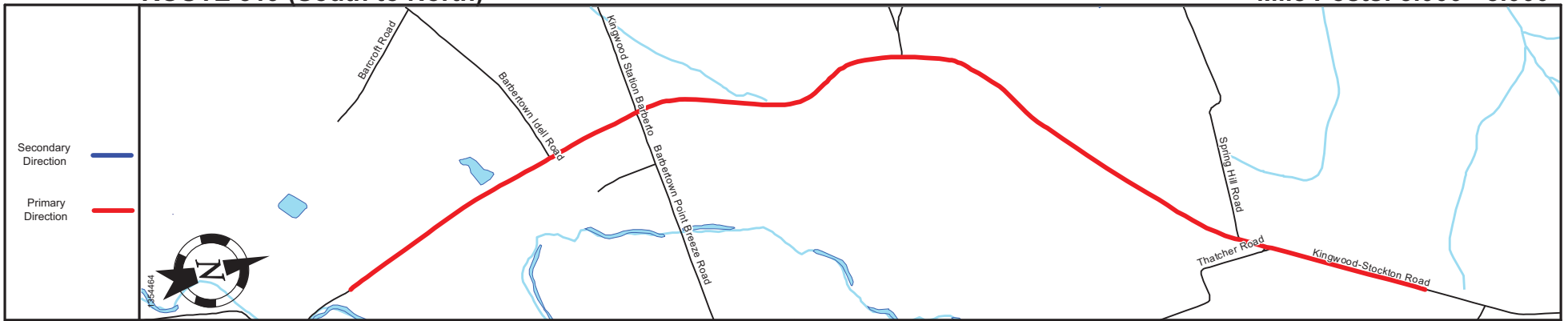
SRI = 0000519\_\_

Date last inventoried: November 2012

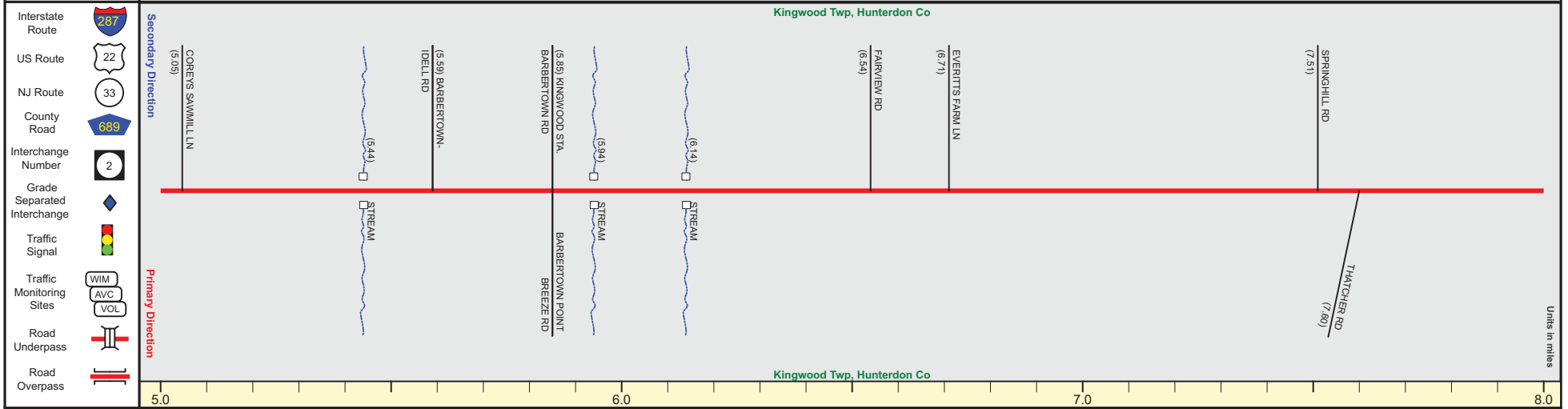
1000011  
1000010

# ROUTE 519 (South to North)

Mile Posts: 5.000 - 8.000



Pavement	
Shoulder	
Number of Lanes	
Speed Limit	
Street Name	



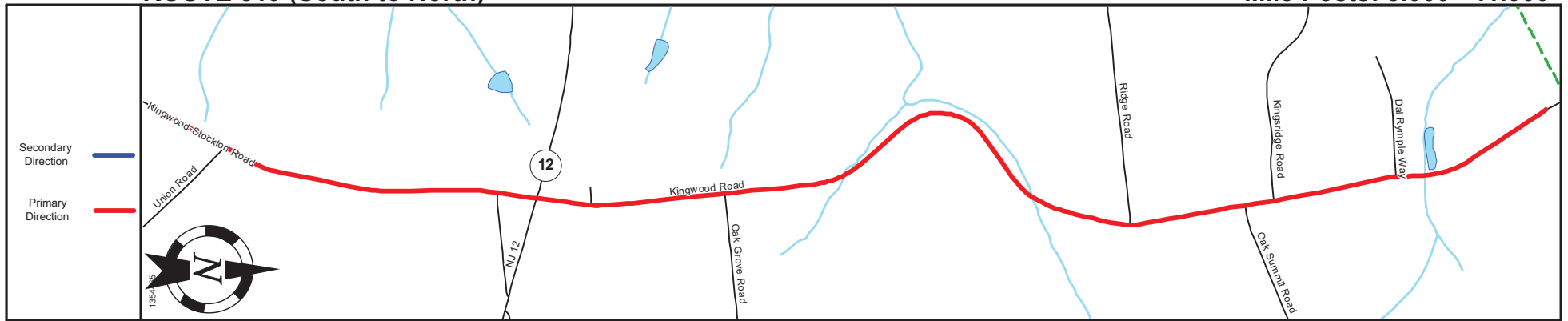
Street Name	Kingwood-Stockton Road	
Jurisdiction	County	
Functional Class	Rural Major Collector	
Federal Aid - NHS Sy	STP	
Control Section		
Speed Limit	45	50
Number of Lanes	2	
Med. Type	None	
Med. Width	0	
Pavement	24	
Shoulder	1	
Traffic Volume	1,510 (2017)	
Traffic Sta. ID	5-4424	
Structure No.		
Enlarged Views		

SRI = 0000519\_\_

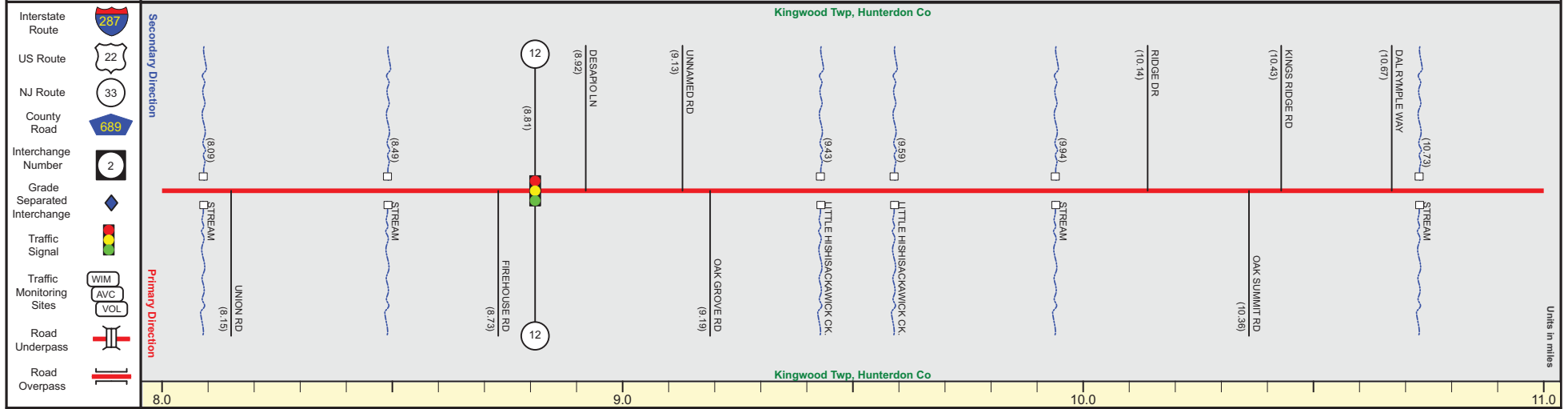
Date last inventoried: November 2012

# ROUTE 519 (South to North)

Mile Posts: 8.000 - 11.000



Pavement	
Shoulder	
Number of Lanes	
Speed Limit	
Street Name	



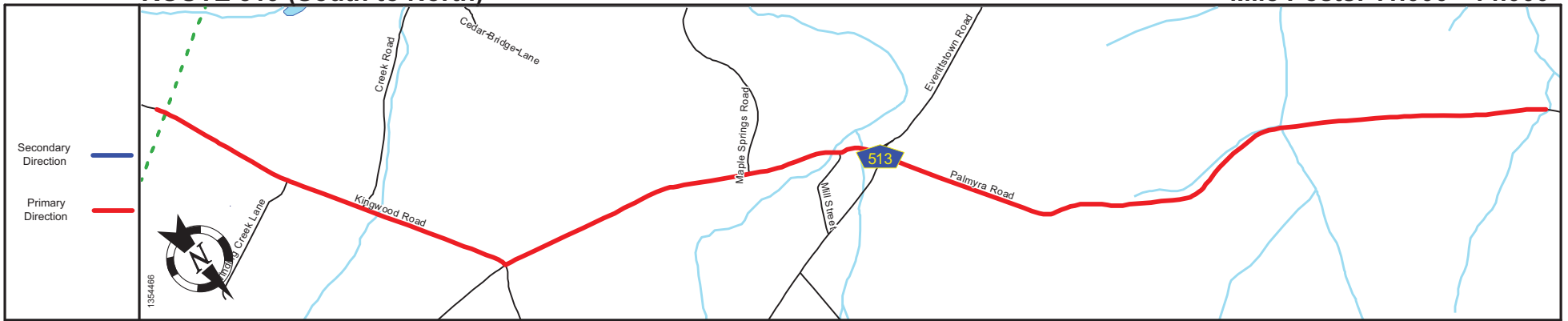
Street Name	Kingwood-Stockton Road	Kingwood Road
Jurisdiction	County	
Functional Class	Rural Major Collector	
Federal Aid - NHS Sy	STP	
Control Section		
Speed Limit	50	25
Number of Lanes	2	
Med. Type	None	
Med. Width	0	
Pavement	24	
Shoulder	1	2
Traffic Volume	2,787 (2018)	
Traffic Sta. ID	91018	
Structure No.		
Enlarged Views		

SRI = 0000519\_\_

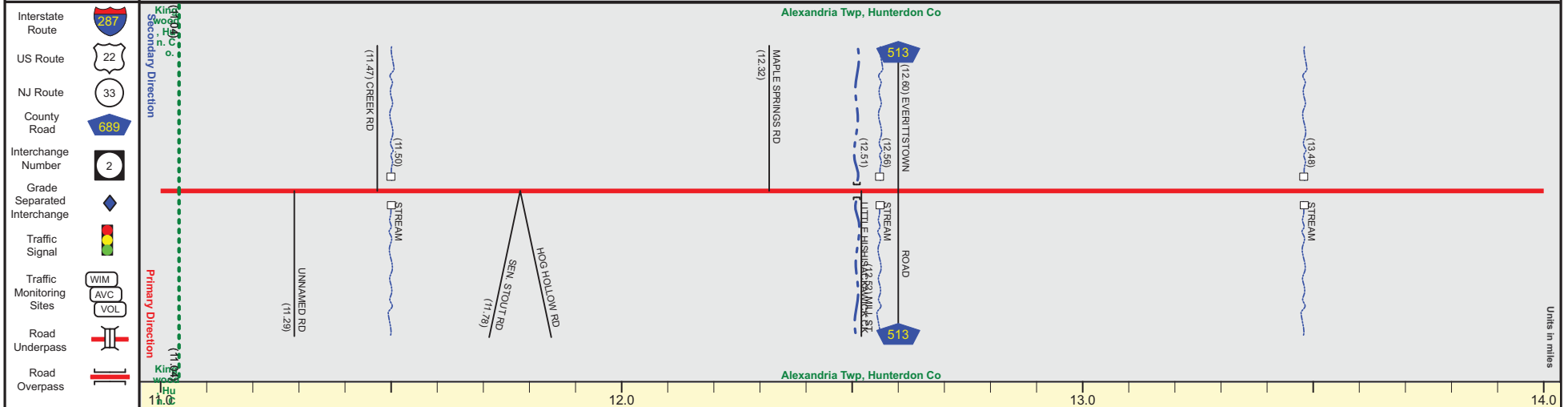
Date last inventoried: November 2012

# ROUTE 519 (South to North)

Mile Posts: 11.000 - 14.000



Pavement	
Shoulder	
Number of Lanes	
Speed Limit	
Street Name	



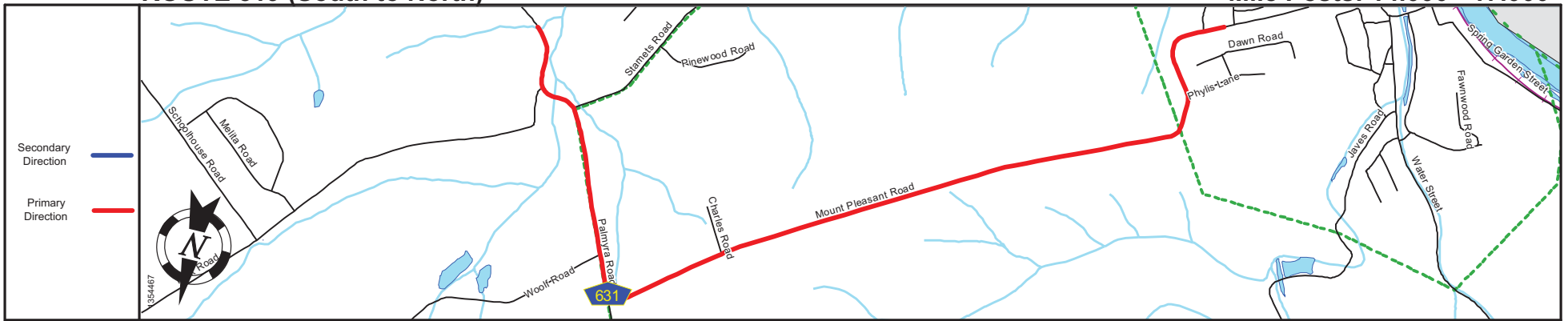
Street Name	Kingwood Road				Palmyra Road
Jurisdiction					County
Functional Class					Rural Major Collector
Federal Aid - NHS Sy					STP
Control Section					
Speed Limit	45		40		25
Number of Lanes					2
Med. Type					None
Med. Width					0
Pavement					24
Shoulder	4		2		1
Traffic Volume					2,774 (2018)
Traffic Sta. ID					13mc03
Structure No.					1000012
Enlarged Views					

SRI = 0000519\_\_

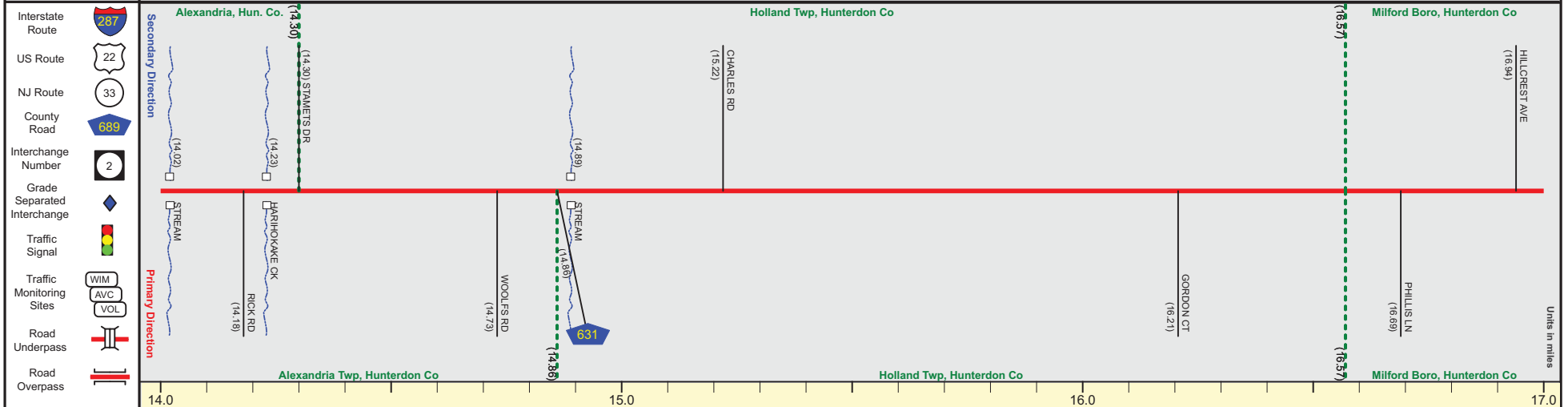
Date last inventoried: November 2012

# ROUTE 519 (South to North)

Mile Posts: 14.000 - 17.000



Pavement	
Shoulder	
Number of Lanes	
Speed Limit	
Street Name	



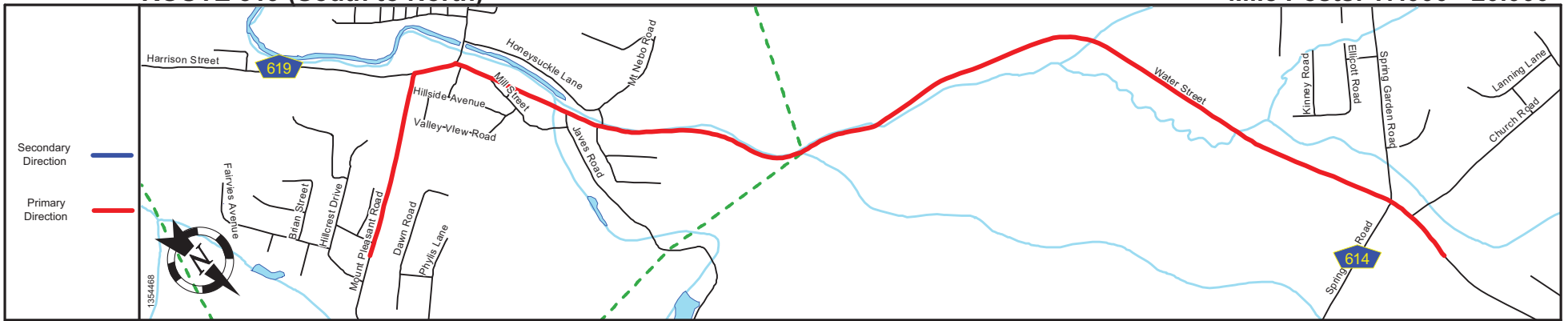
Street Name	Palmyra Road	+	Mount Pleasant Road				
Jurisdiction	County						
Functional Class	Rural Major Collector						
Federal Aid - NHS Sy	STP						
Control Section							
Speed Limit	40	+	25	+	35	+	40
Number of Lanes	2						
Med. Type	None						
Med. Width	0						
Pavement	24						
Shoulder	1						
Traffic Volume	1,825 (2016)						
Traffic Sta. ID	5-8-157						
Structure No.	1000002						
Enlarged Views							

SRI = 0000519\_\_

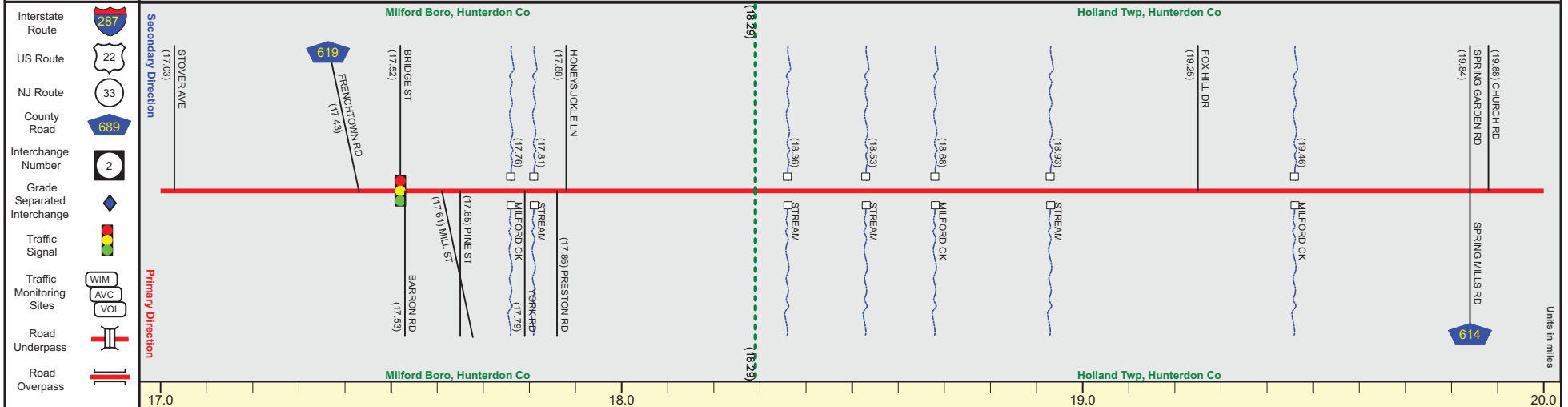
Date last inventoried: November 2012

# ROUTE 519 (South to North)

Mile Posts: 17.000 - 20.000



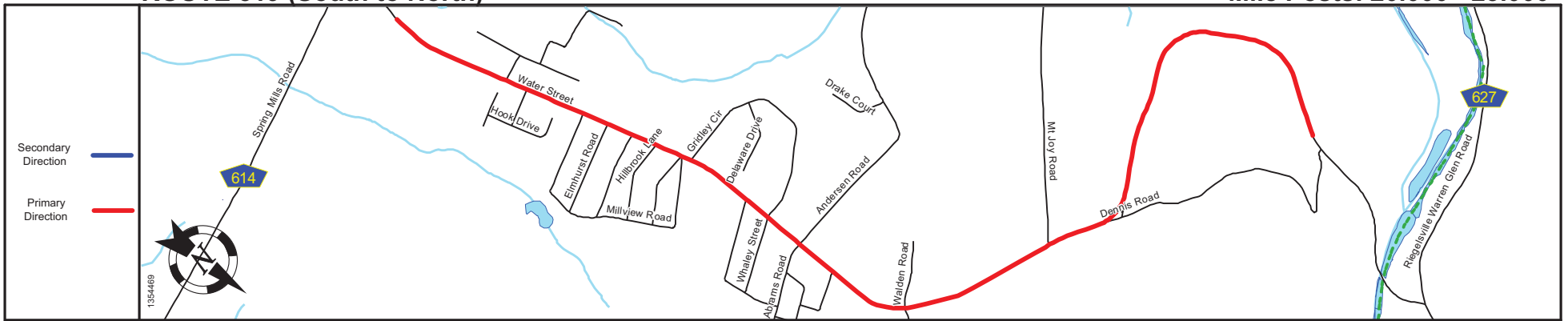
Pavement	
Shoulder	
Number of Lanes	
Speed Limit	
Street Name	



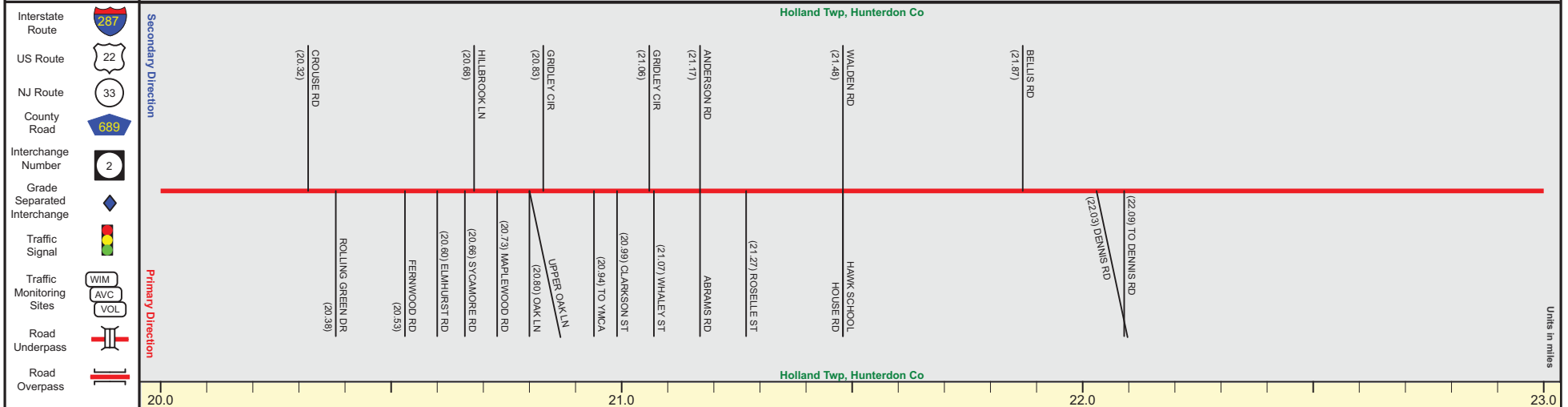
Street Name	Mount Pleasant Road	Frenchtown Road	Water Street
Jurisdiction			County
Functional Class	Rural Major Collector		Rural Minor Arterial
Federal Aid - NHS Sy			STP
Control Section			
Speed Limit	40	25	40
Number of Lanes			2
Med. Type			None
Med. Width			0
Pavement			24
Shoulder	1		2
Traffic Volume	2,187 (2017)		4,866 (2017)
Traffic Sta. ID	5-4,425		5-4,426
Structure No.		1000014	1000034
Enlarged Views			1000001

SRI = 0000519\_\_

Date last inventoried: November 2012



Pavement	
Shoulder	
Number of Lanes	
Speed Limit	
Street Name	




Street Name	Water Street
Jurisdiction	County
Functional Class	Rural Minor Arterial
Federal Aid - NHS Sy	STP
Control Section	
Speed Limit	45 + 35
Number of Lanes	2
Med. Type	None
Med. Width	0
Pavement	24
Shoulder	4 + 2
Traffic Volume	4,293 (2018)
Traffic Sta. ID	5-4-312
Structure No.	
Enlarged Views	

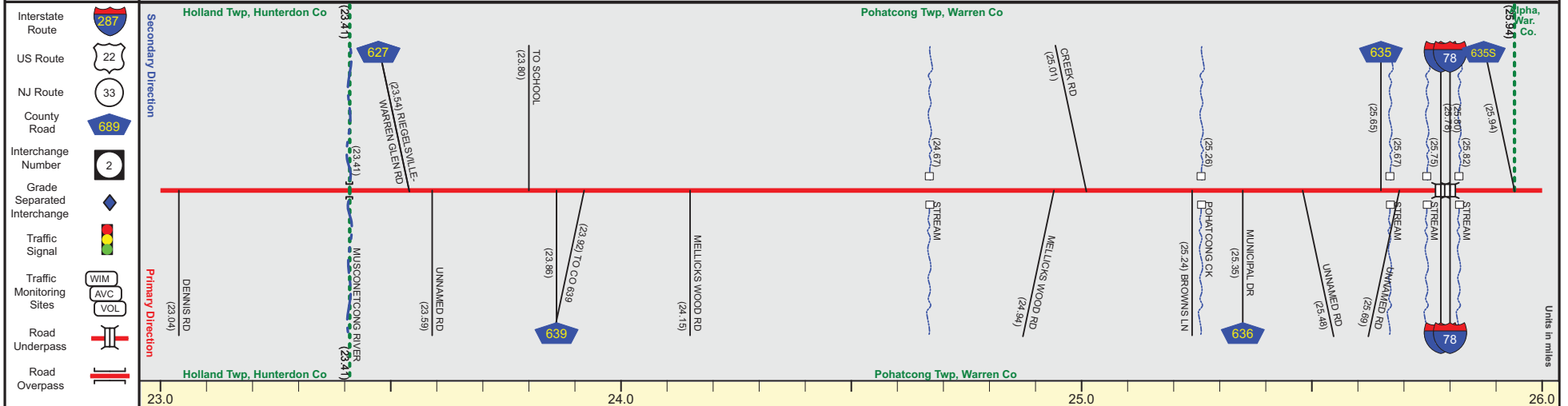


# ROUTE 519 (South to North)

Mile Posts: 23.000 - 26.000



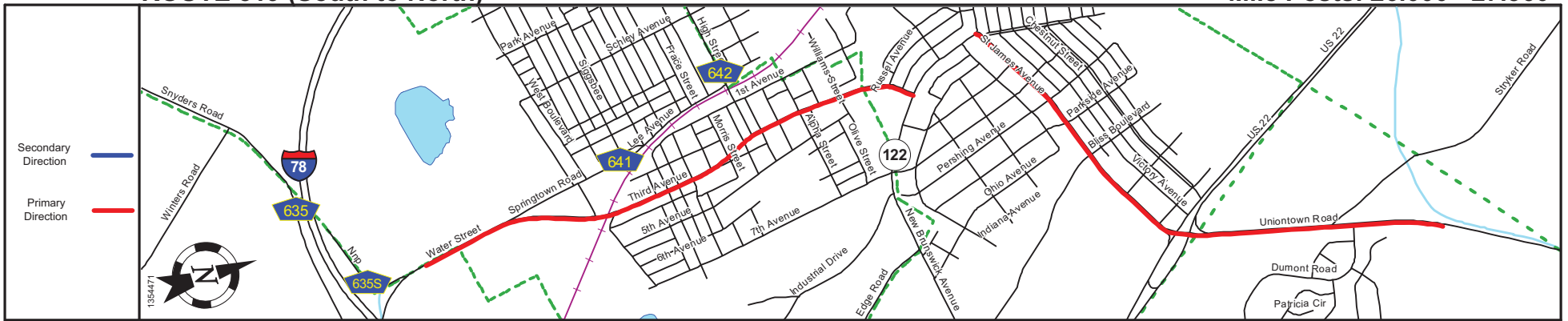
Pavement	
Shoulder	
Number of Lanes	
Speed Limit	
Street Name	



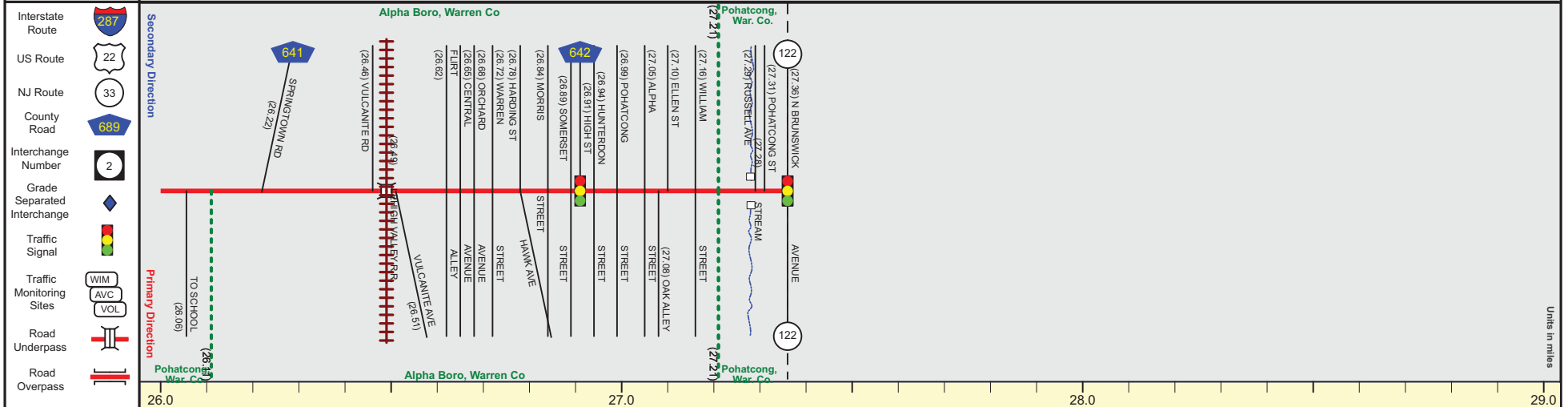
Street Name			Water Street	
Jurisdiction			County	
Functional Class	Rural Minor Arterial		Urban Minor Arterial	
Federal Aid - NHS Sy			STP	
Control Section				
Speed Limit	35		45	35
Number of Lanes			2	
Med. Type			None	
Med. Width			0	
Pavement			24	
Shoulder		2	4	6
Traffic Volume	6,817 (2016)		6,337 (2018)	
Traffic Sta. ID	162101		122188	
Structure No.	2102046		2112152	
Enlarged Views			2112153	

SRI = 0000519\_\_

Date last inventoried: November 2012



Pavement	
Shoulder	
Number of Lanes	
Speed Limit	
Street Name	

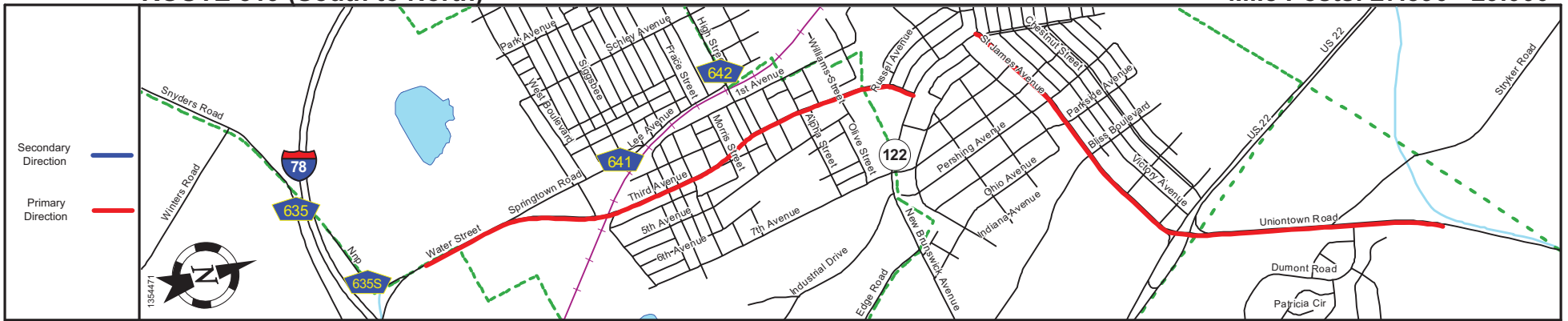


Street Name	Water Street	Third Avenue	Hawk Avenue
Jurisdiction		County	
Functional Class		Urban Minor Arterial	
Federal Aid - NHS Sy		STP	
Control Section			
Speed Limit	40	35	
Number of Lanes		2	
Med. Type		None	
Med. Width		0	
Pavement		28	
Shoulder	6	4	
Traffic Volume	7,486 (2018)	11,462 (2017)	
Traffic Sta. ID	122122	1-7-033	
Structure No.			
Enlarged Views			

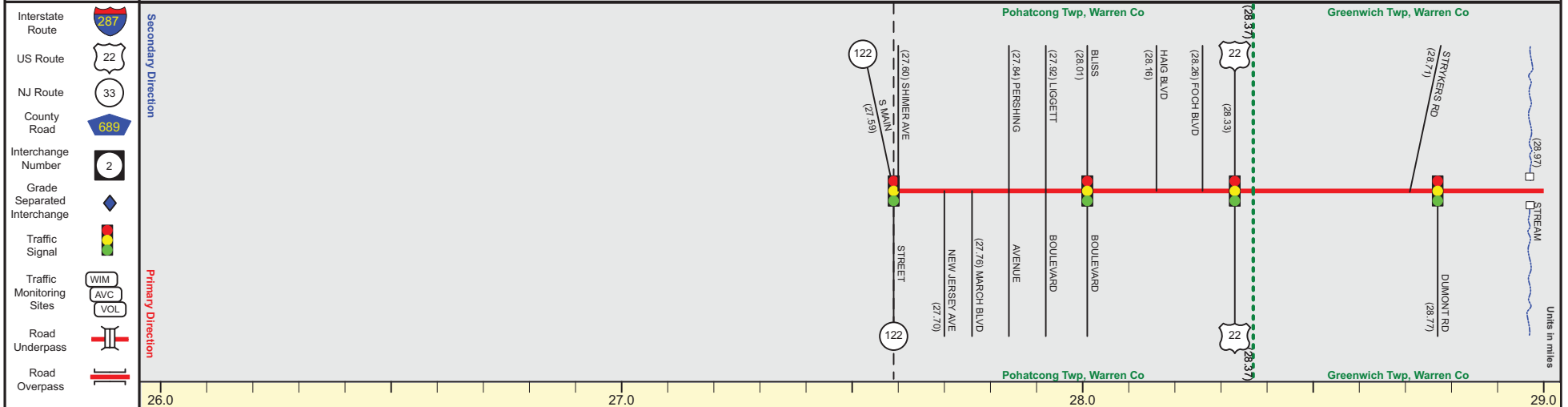
MP 27.36 = Begin Cdinc. With NJ 122 MP 1.15  
 MP 27.36-27.39 See NJ 122 MP 1.15-1.37

# ROUTE 519 (South to North)

Mile Posts: 27.590 - 29.000



Pavement	
Shoulder	
Number of Lanes	
Speed Limit	
Street Name	



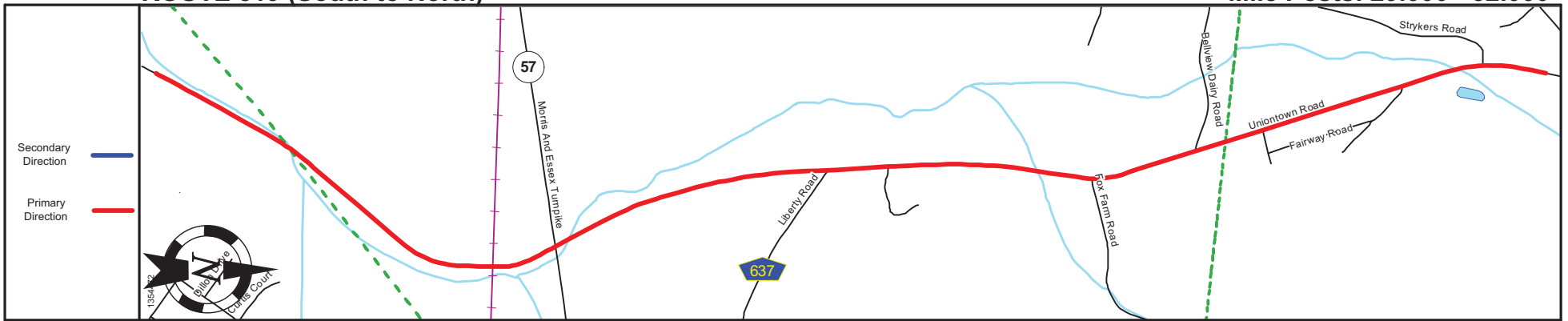
Street Name		St James Avenue			Uniontown Road		
Jurisdiction		County					
Functional Class		Urban Minor Arterial					
Federal Aid - NHS Sy		STP					
Control Section							
Speed Limit		35			40		50
Number of Lanes		2		4	5	2	
Med. Type		None					
Med. Width		0					
Pavement		24	26	40	26	24	
Shoulder		2	4	0	8	0	2
Traffic Volume		8,409 (2016)		11,057 (2018)			
Traffic Sta. ID		1-6-205		1-7-678			
Structure No.							
Enlarged Views							

SRI = 0000519\_\_

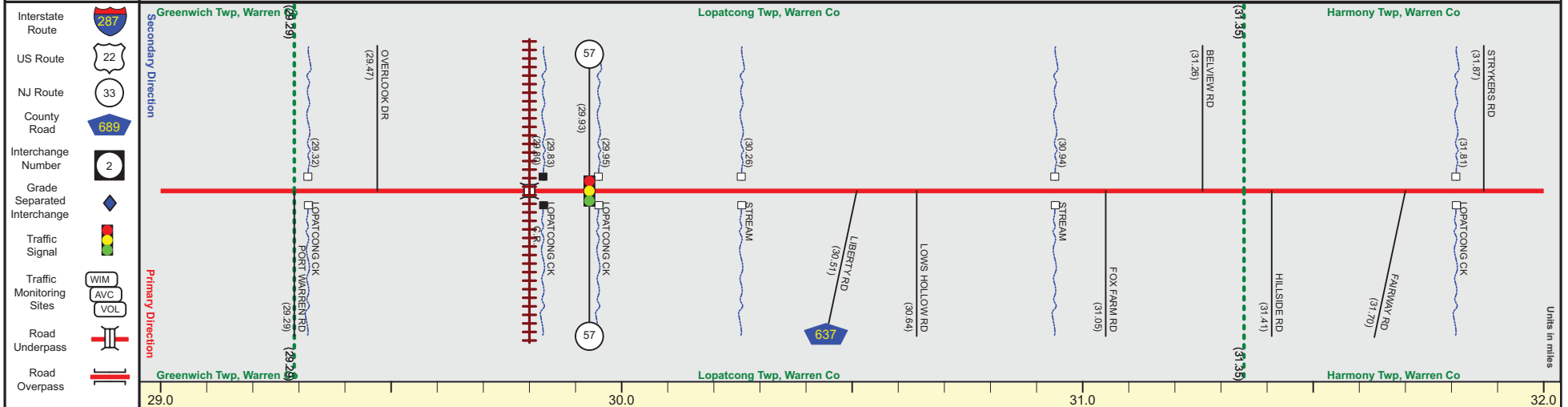
Date last inventoried: November 2012

# ROUTE 519 (South to North)

Mile Posts: 29.000 - 32.000



Pavement	
Shoulder	
Number of Lanes	
Speed Limit	
Street Name	



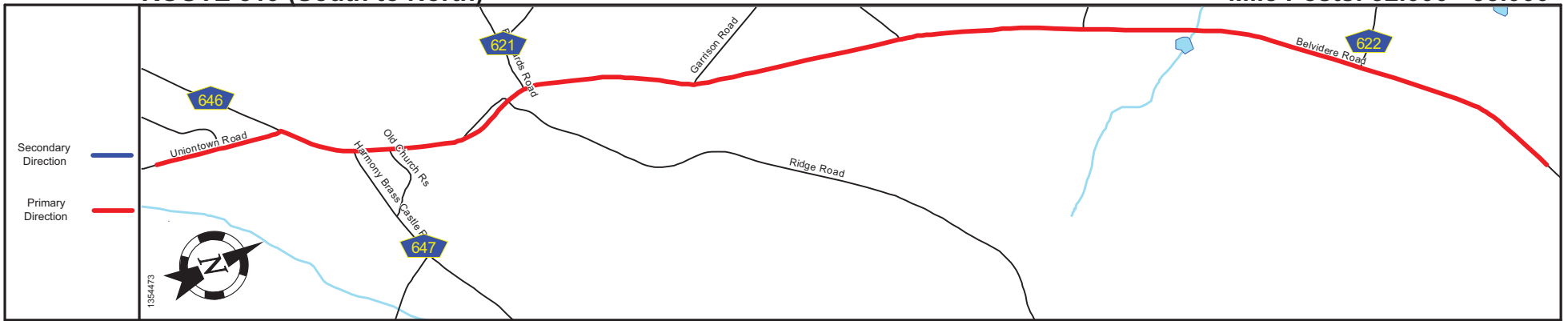
Street Name	Uniontown Road		
Jurisdiction	County		
Functional Class	Urban Minor Arterial		
Federal Aid - NHS Sy	STP		
Control Section			
Speed Limit	50		
Number of Lanes	2		
Med. Type	None		
Med. Width	0		
Pavement	24		
Shoulder	2	4	
Traffic Volume	7,381 (2014)	5,724 (2018)	5,046 (2014)
Traffic Sta. ID	132104	1-4,422	132111
Structure No.	2100725	2101517 2101506	2101031
Enlarged Views			

SRI = 0000519\_\_

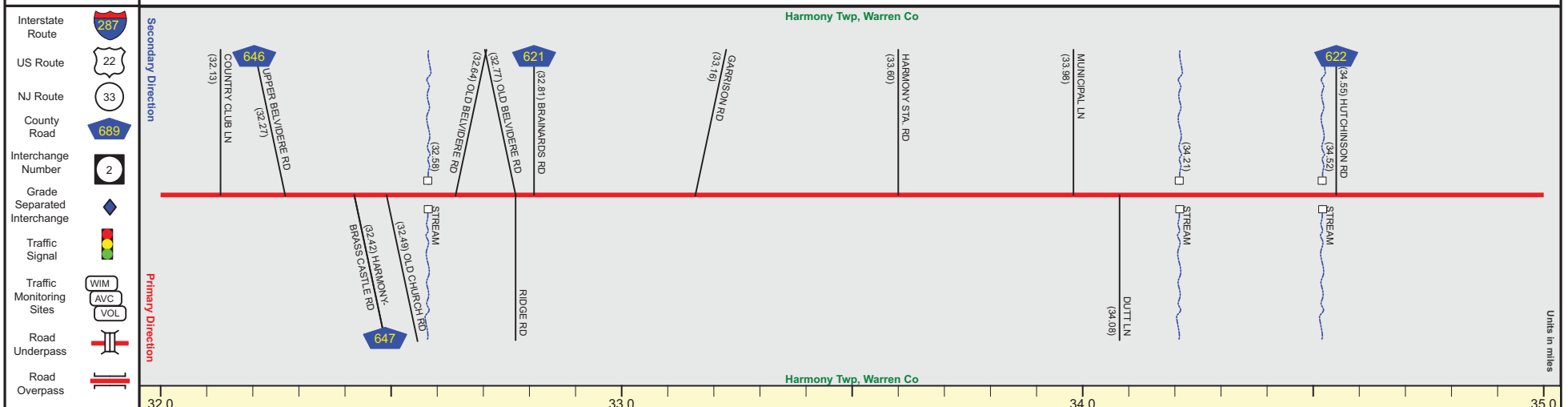
Date last inventoried: November 2012

# ROUTE 519 (South to North)

Mile Posts: 32.000 - 35.000



Pavement	
Shoulder	
Number of Lanes	
Speed Limit	
Street Name	



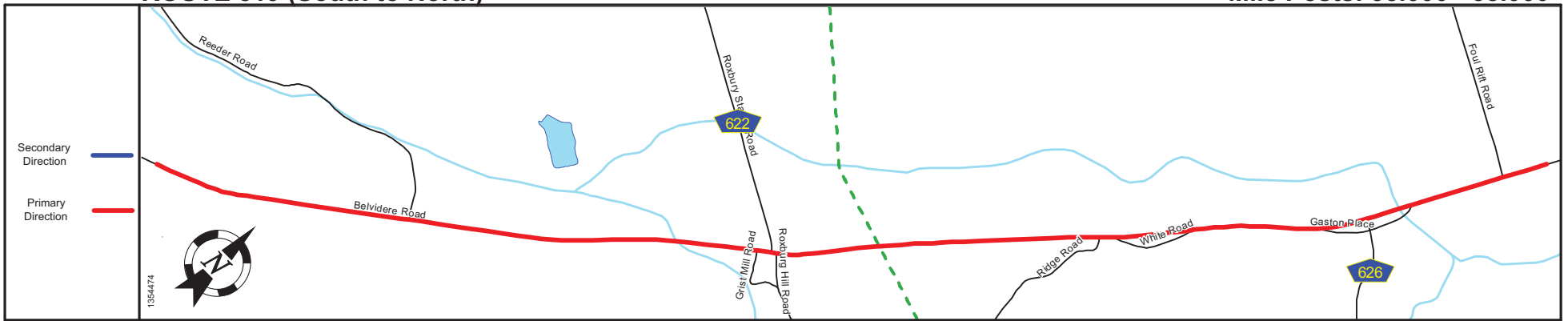
Street Name	Uniontown Road				Belvidere Road
Jurisdiction					County
Functional Class	Urban Minor Arterial				Rural Minor Arterial
Federal Aid - NHS Sy					STP
Control Section					
Speed Limit	50		40		50
Number of Lanes					2
Med. Type					None
Med. Width					0
Pavement					24
Shoulder					4
Traffic Volume					
Traffic Sta. ID					
Structure No.					
Enlarged Views					

SRI = 0000519\_\_


Date last inventoried: November 2012

# ROUTE 519 (South to North)

Mile Posts: 35.000 - 38.000



Pavement	
Shoulder	
Number of Lanes	
Speed Limit	
Street Name	



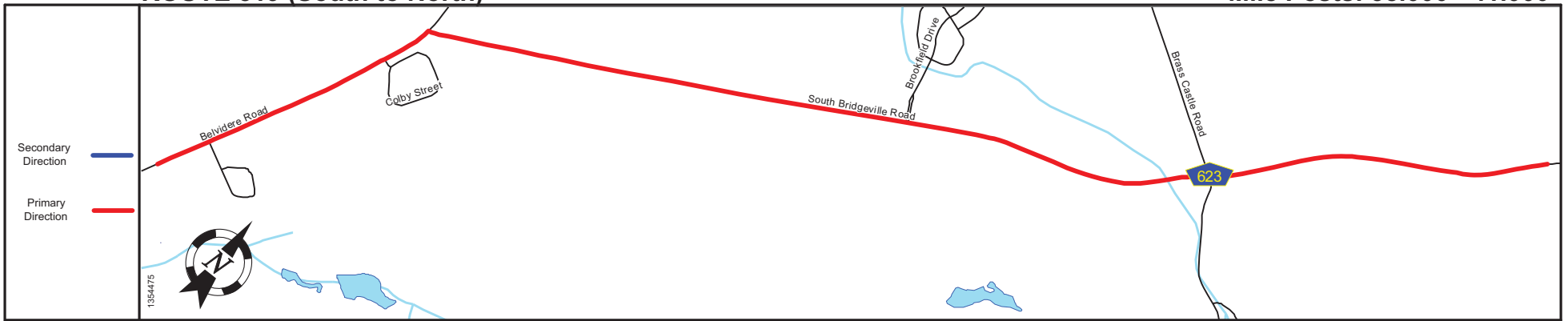
Street Name	Belvidere Road
Jurisdiction	County
Functional Class	Rural Minor Arterial
Federal Aid - NHS Sy	STP
Control Section	
Speed Limit	50
Number of Lanes	2
Med. Type	None
Med. Width	0
Pavement	24
Shoulder	4
Traffic Volume	9,314 (2018)
Traffic Sta. ID	1-5-403
Structure No.	2102309
Enlarged Views	

SRI = 0000519\_\_

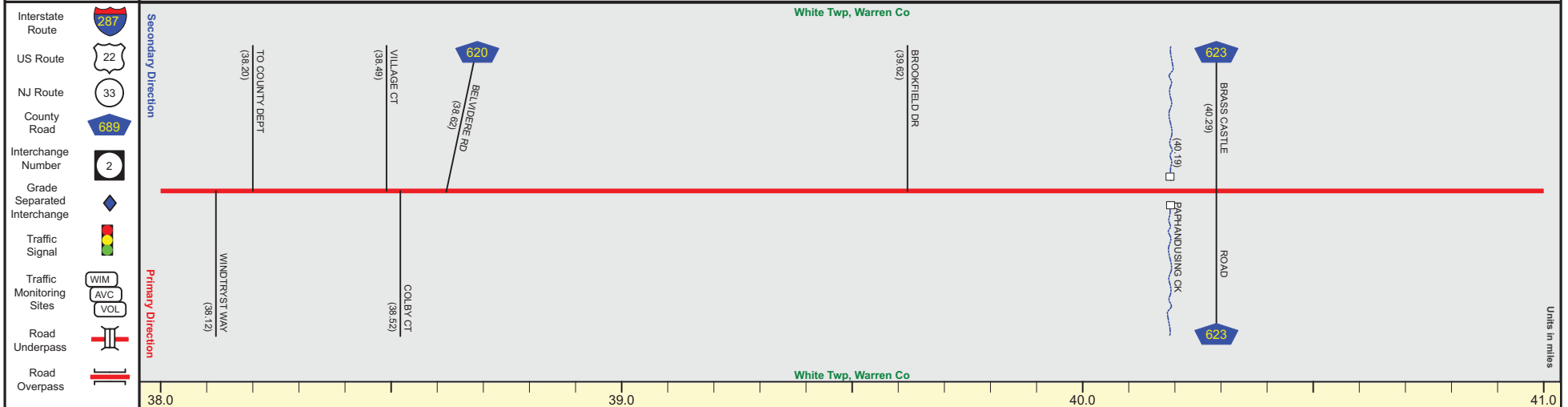
Date last inventoried: November 2012

# ROUTE 519 (South to North)

Mile Posts: 38.000 - 41.000



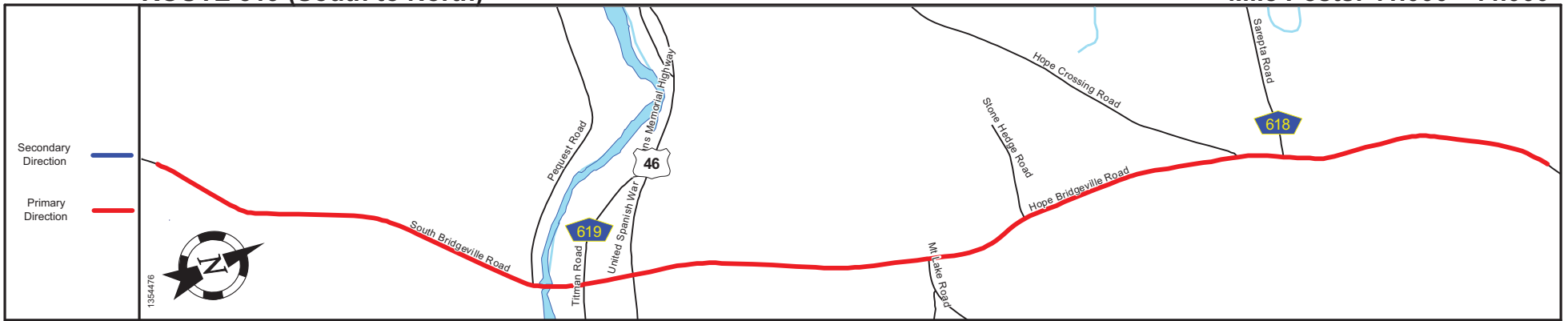
Pavement	
Shoulder	
Number of Lanes	
Speed Limit	
Street Name	



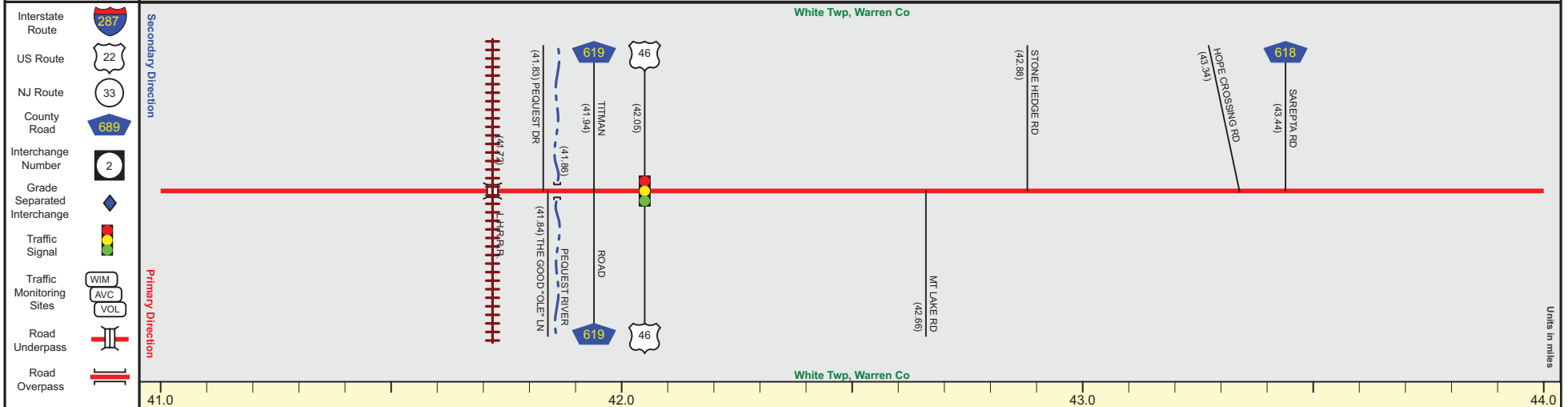
Street Name	Belvidere Road	South Bridgeville Road
Jurisdiction	County	
Functional Class	Rural Minor Arterial	
Federal Aid - NHS Sy	STP	
Control Section		
Speed Limit	50	
Number of Lanes	2	
Med. Type	None	
Med. Width	0	
Pavement	24	
Shoulder	4	4
Traffic Volume	5,679 (2014)	6,849 (2018)
Traffic Sta. ID	132105	92117
Structure No.		2102313
Enlarged Views		

SRI = 0000519\_\_

Date last inventoried: November 2012



Pavement	
Shoulder	
Number of Lanes	
Speed Limit	
Street Name	

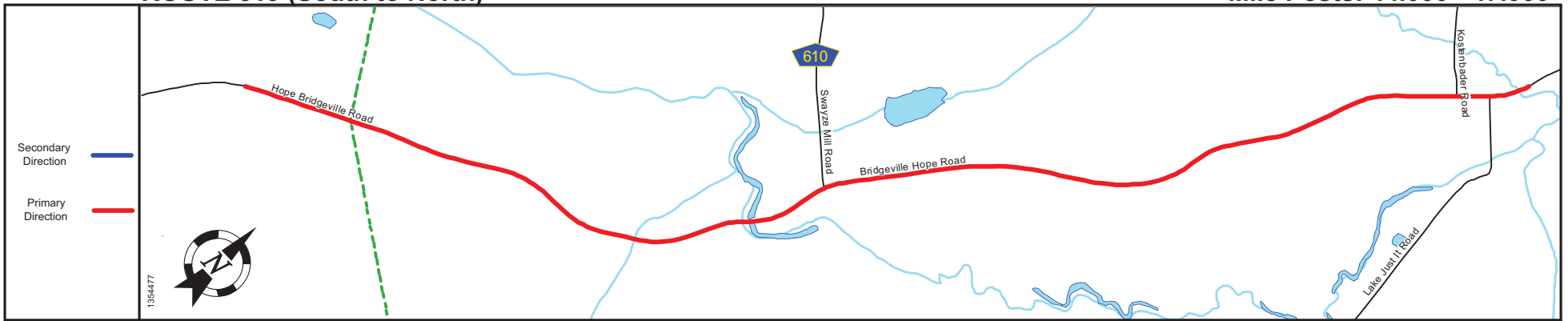


Street Name	South Bridgeville Road	Hope Bridgeville Road
Jurisdiction	County	
Functional Class	Rural Minor Arterial	
Federal Aid - NHS Sy	STP	
Control Section		
Speed Limit	50	35
Number of Lanes	2	
Med. Type	None	
Med. Width	0	
Pavement	24	
Shoulder	4	
Traffic Volume	5,939 (2014)	
Traffic Sta. ID	142103	
Structure No.	2102303	
Enlarged Views		
Traffic Volume	5,948 (2018)	
Traffic Sta. ID	92118	

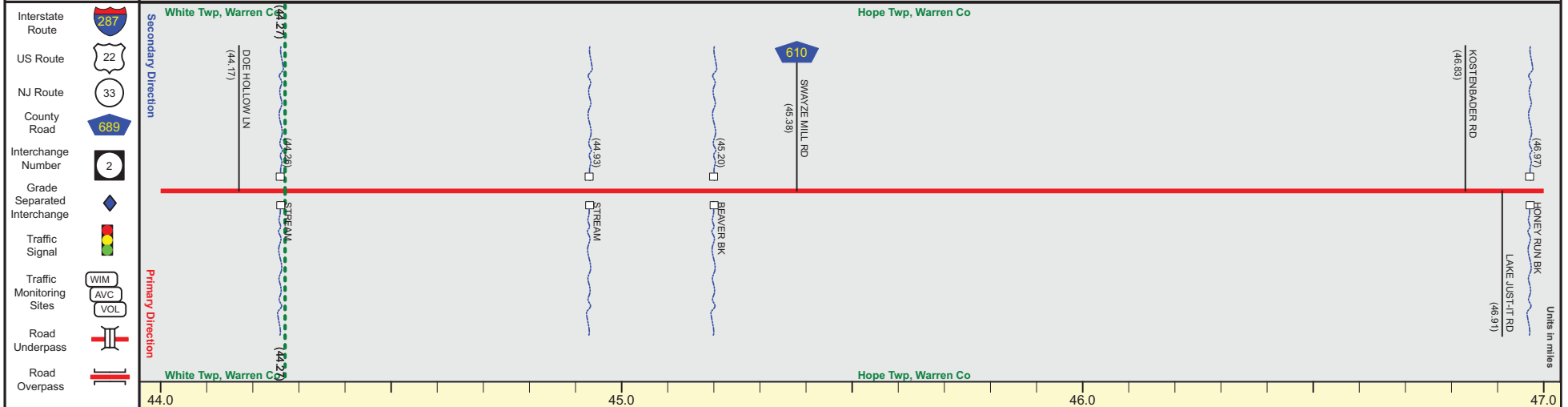


# ROUTE 519 (South to North)

Mile Posts: 44.000 - 47.000



Pavement	
Shoulder	
Number of Lanes	
Speed Limit	
Street Name	



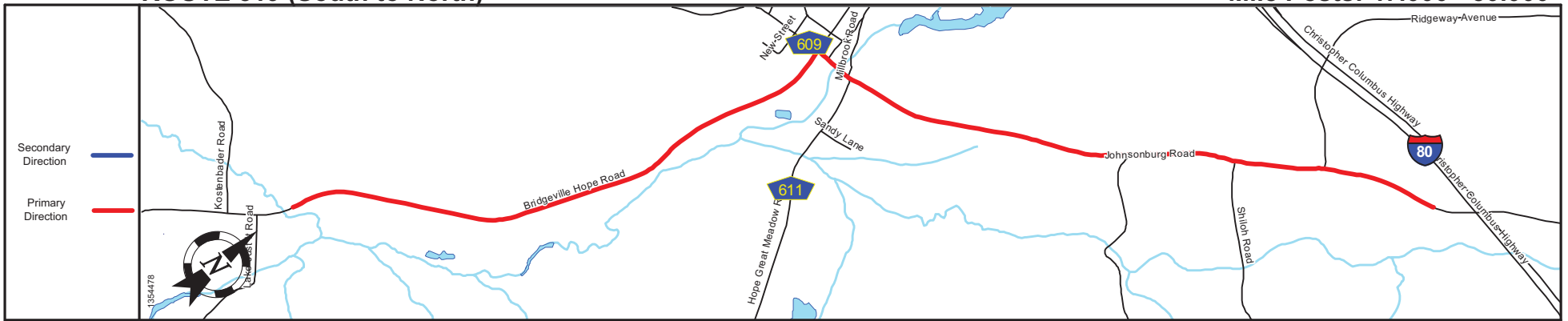
Street Name	Hope Bridgeville Road		Bridgeville Hope Road
Jurisdiction	County		
Functional Class	Rural Minor Arterial		
Federal Aid - NHS Sy	STP		
Control Section			
Speed Limit	50		
Number of Lanes	2		
Med. Type	None		
Med. Width	0		
Pavement	24		
Shoulder	4		2
Traffic Volume	4,697 (2017)		
Traffic Sta. ID	1-6-217		
Structure No.	2101108		2101107
Enlarged Views			

SRI = 0000519\_

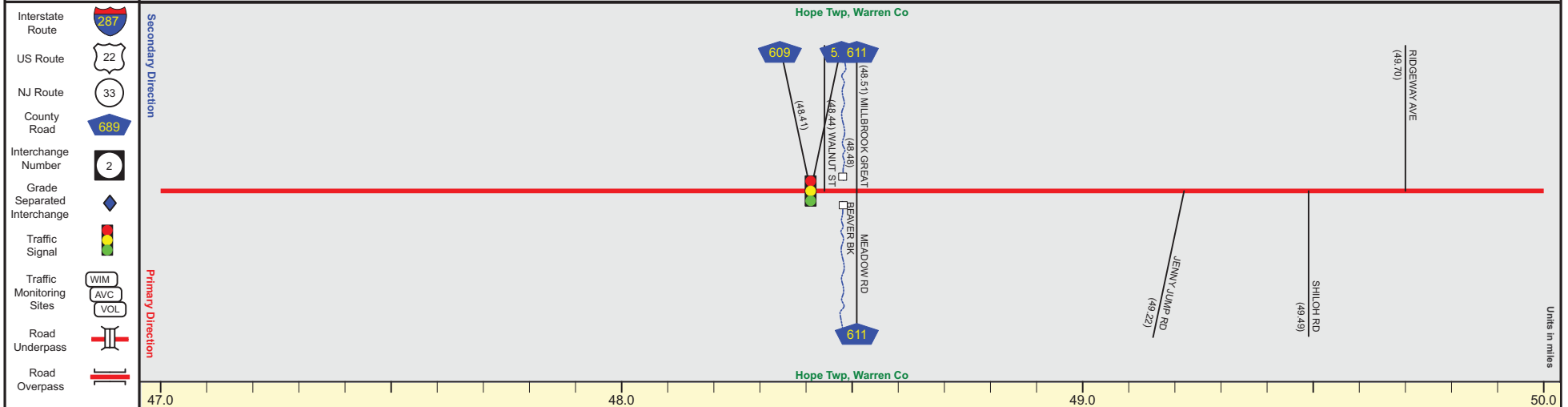
Date last inventoried: November 2012

# ROUTE 519 (South to North)

Mile Posts: 47.000 - 50.000



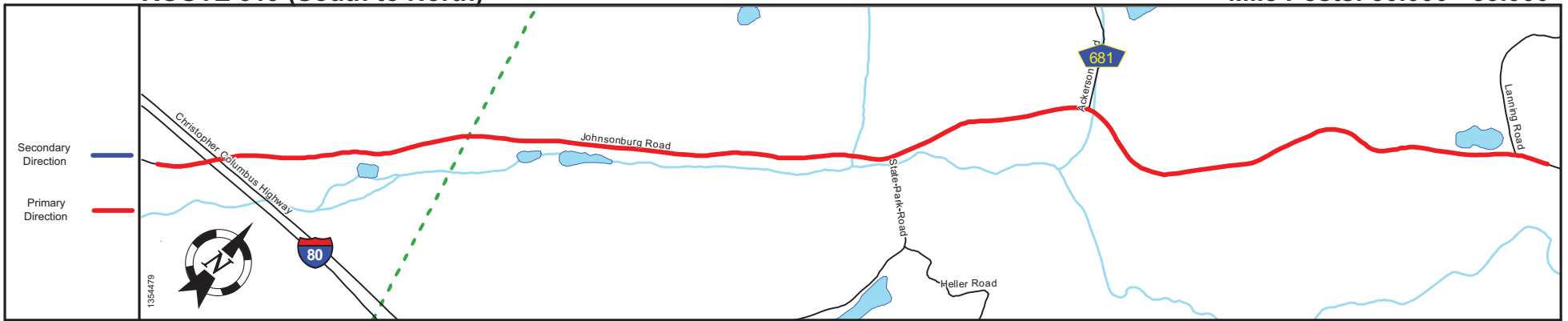
Pavement	
Shoulder	
Number of Lanes	
Speed Limit	
Street Name	



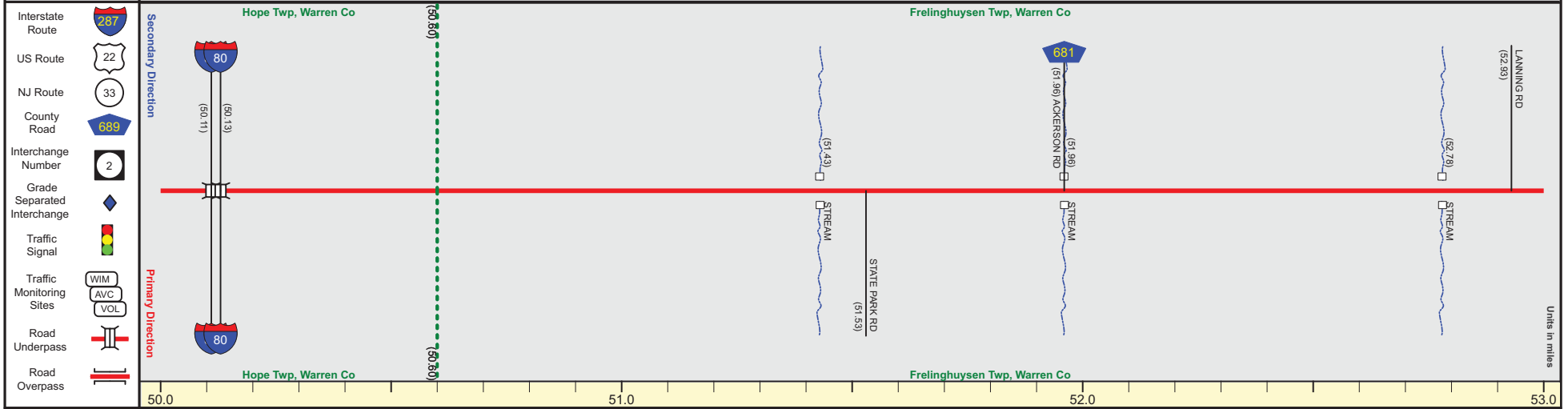
Street Name	Bridgeville Hope Road		High Street	Johnsonburg Road	
Jurisdiction			County		
Functional Class	Rural Minor Arterial			Rural Major Collector	
Federal Aid - NHS Sy			STP		
Control Section					
Speed Limit	50	35	25	45	
Number of Lanes			2		
Med. Type			None		
Med. Width			0		
Pavement	24			22	
Shoulder	2		0	2	
Traffic Volume				2,531 (2017)	
Traffic Sta. ID				1-4-402	
Structure No.					
Enlarged Views					

SRI = 0000519\_\_

Date last inventoried: November 2012



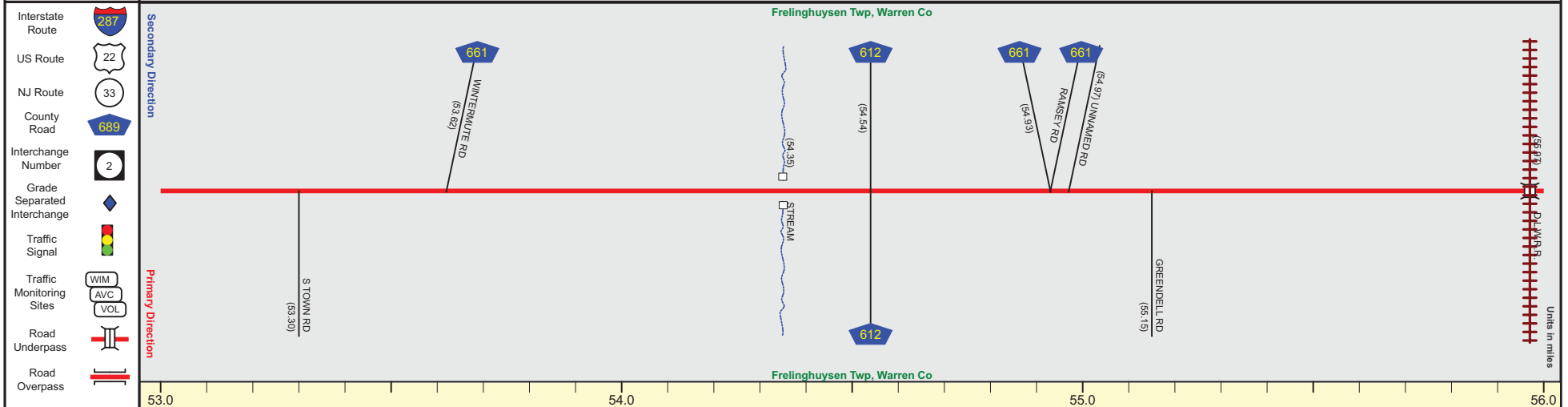
Pavement	
Shoulder	
Number of Lanes	
Speed Limit	
Street Name	



Street Name	Johnsonburg Road	
Jurisdiction	County	
Functional Class	Rural Major Collector	
Federal Aid - NHS Sy	STP	
Control Section		
Speed Limit	45	40
Number of Lanes	2	
Med. Type	None	
Med. Width	0	
Pavement	22	20
Shoulder	2	6
Traffic Volume		1,377 (2014) 1,199 (2017) 142105
Traffic Sta. ID		1-4407
Structure No.	2116151 2116150	
Enlarged Views		



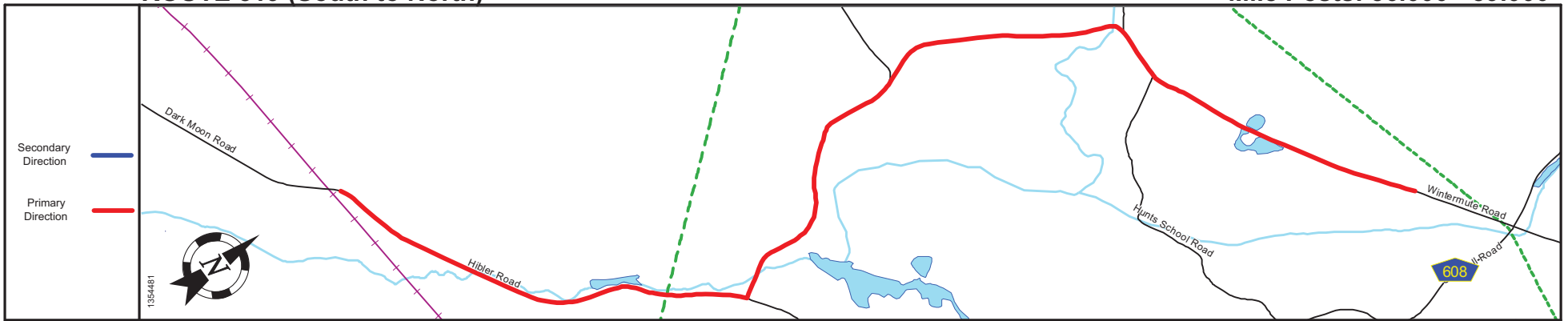
Pavement	
Shoulder	
Number of Lanes	
Speed Limit	
Street Name	



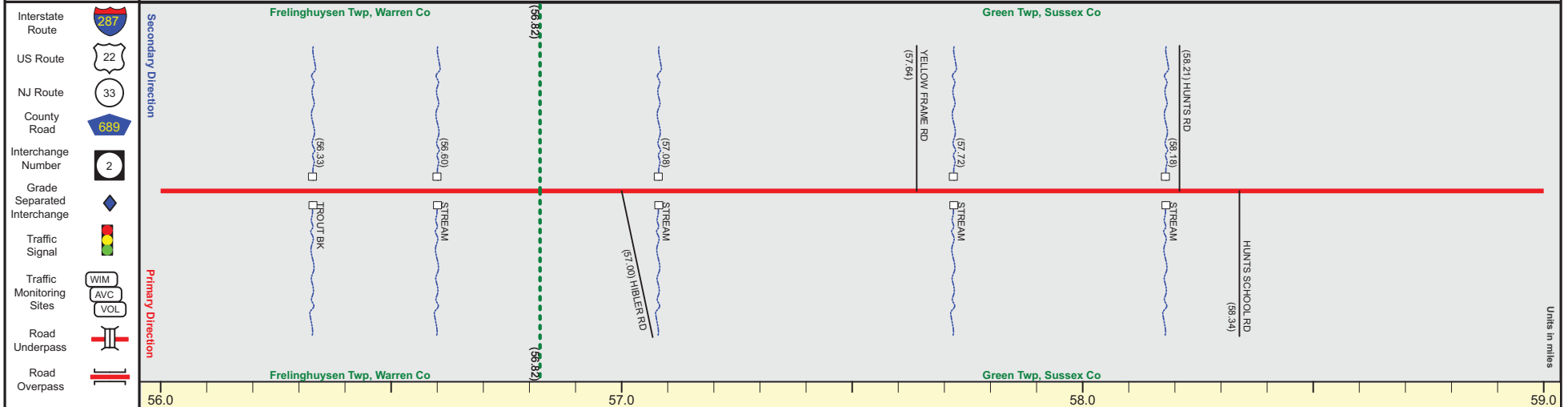
Street Name	Johnsonburg Road			Dark Moon Road		
Jurisdiction	County					
Functional Class	Rural Major Collector					
Federal Aid - NHS Sy	STP					
Control Section						
Speed Limit	40		50		35	45
Number of Lanes	2					
Med. Type	None					
Med. Width	0					
Pavement	20		24		20	
Shoulder	1		6		1	
Traffic Volume	725 (2016)					
Traffic Sta. ID	162125					
Structure No.						
Enlarged Views						

# ROUTE 519 (South to North)

Mile Posts: 56.000 - 59.000



Pavement	
Shoulder	
Number of Lanes	
Speed Limit	
Street Name	



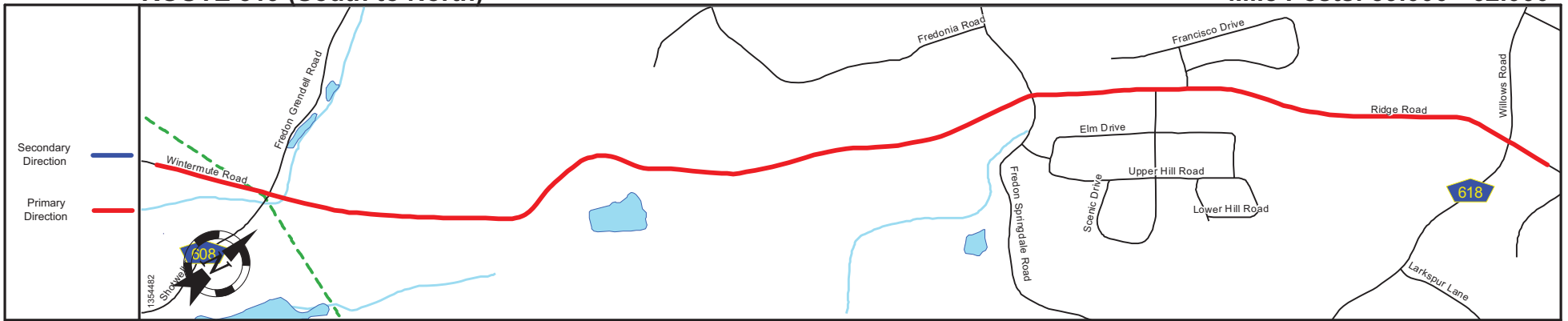
Street Name	Dark Moon Road	Hibler Road	Wintermute Road
Jurisdiction	County		
Functional Class	Rural Major Collector		
Federal Aid - NHS Sy	STP		
Control Section			
Speed Limit	45	40	45
Number of Lanes	2		
Med. Type	None		
Med. Width	0		
Pavement	20		
Shoulder	1		2
Traffic Volume			
Traffic Sta. ID			
Structure No.			
Enlarged Views			

SRI = 0000519\_\_

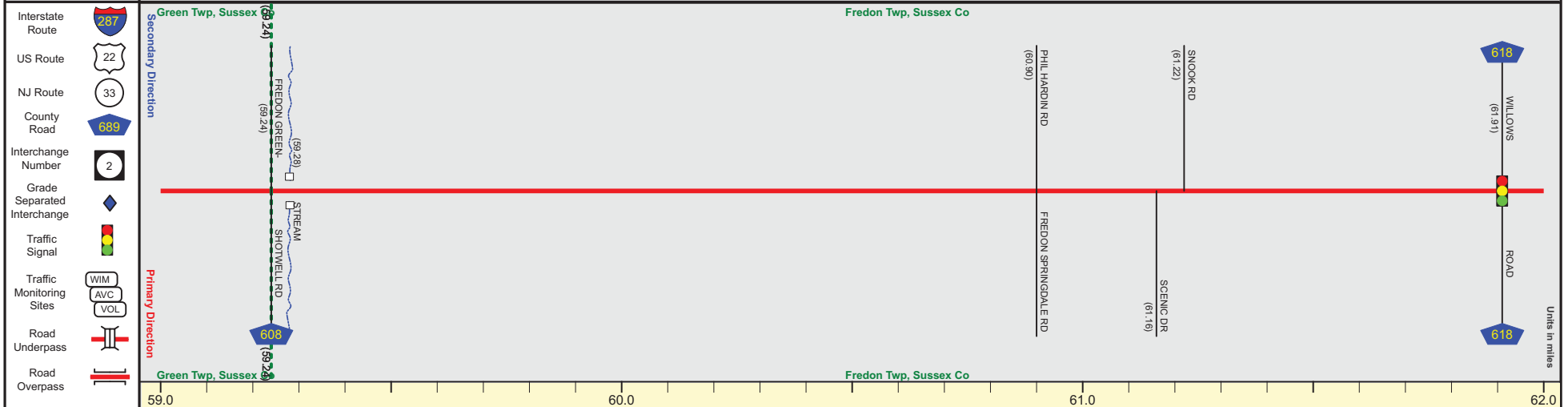
Date last inventoried: November 2012

# ROUTE 519 (South to North)

Mile Posts: 59.000 - 62.000



Pavement	
Shoulder	
Number of Lanes	
Speed Limit	
Street Name	



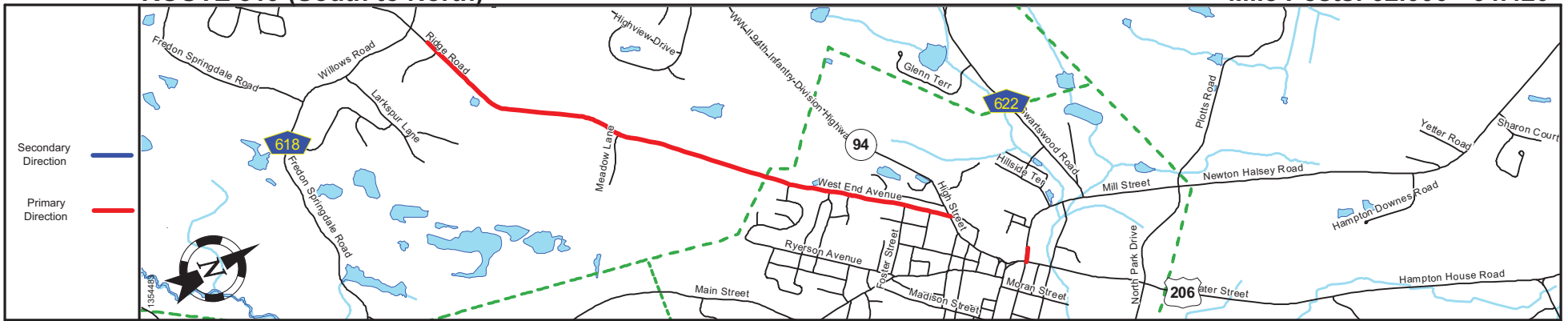
Street Name	Wintermute Road	Ridge Road
Jurisdiction		County
Functional Class	Rural Major Collector	Urban Major Collector
Federal Aid - NHS Sy		STP
Control Section		
Speed Limit		45
Number of Lanes		2
Med. Type		None
Med. Width		0
Pavement		20
Shoulder		2
Traffic Volume		1,147 (2016)
Traffic Sta. ID		161906
Structure No.	1900F02	
Enlarged Views		4

SRI = 0000519\_\_

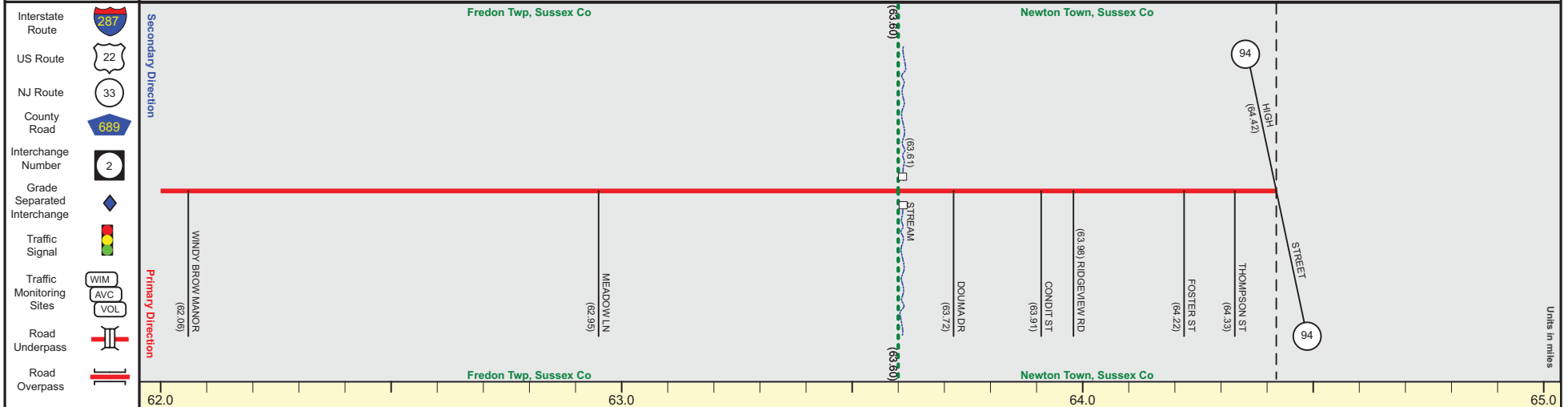
Date last inventoried: November 2012

# ROUTE 519 (South to North)

Mile Posts: 62.000 - 64.420



Pavement	
Shoulder	
Number of Lanes	
Speed Limit	
Street Name	



Street Name	Ridge Road	West End Avenue
Jurisdiction	County	
Functional Class	Urban Major Collector	
Federal Aid - NHS Sy	STP	
Control Section		
Speed Limit	45	35
Number of Lanes	2	
Med. Type	None	
Med. Width	0	
Pavement	20	22
Shoulder	4	2
Traffic Volume	1,400 (2018)	
Traffic Sta. ID	91910	
Structure No.		
Enlarged Views	See Enlarged View #37	

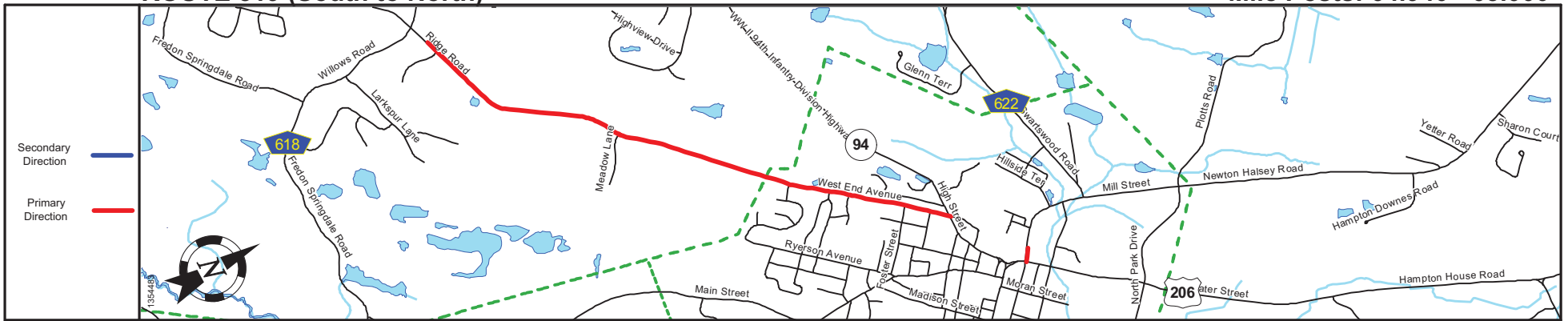
MP 64.71-64.94 See US 206 MP 109.33-109.19  
 MP 64.42-64.71 See NJ 94 MP 22.16-22.47

SRI = 0000519\_\_

Date last inventoried: November 2012


# ROUTE 519 (South to North)

Mile Posts: 64.940 - 65.000



Pavement	
Shoulder	
Number of Lanes	
Speed Limit	
Street Name	

Interstate Route		<p>Secondary Direction</p> <p>Primary Direction</p>	
US Route			
NJ Route			
County Road			
Interchange Number			
Grade Separated Interchange			
Traffic Signal			
Traffic Monitoring Sites	WIM AVC VOL		
Road Underpass			
Road Overpass			



Street Name	Mill Street
Jurisdiction	County
Functional Class	Urban Major Collector STP
Federal Aid - NHS Sy	
Control Section	
Speed Limit	30
Number of Lanes	2
Med. Type	None
Med. Width	0
Pavement	34
Shoulder	0
Traffic Volume	
Traffic Sta. ID	
Structure No.	
Enlarged Views	See Enlarged View #37

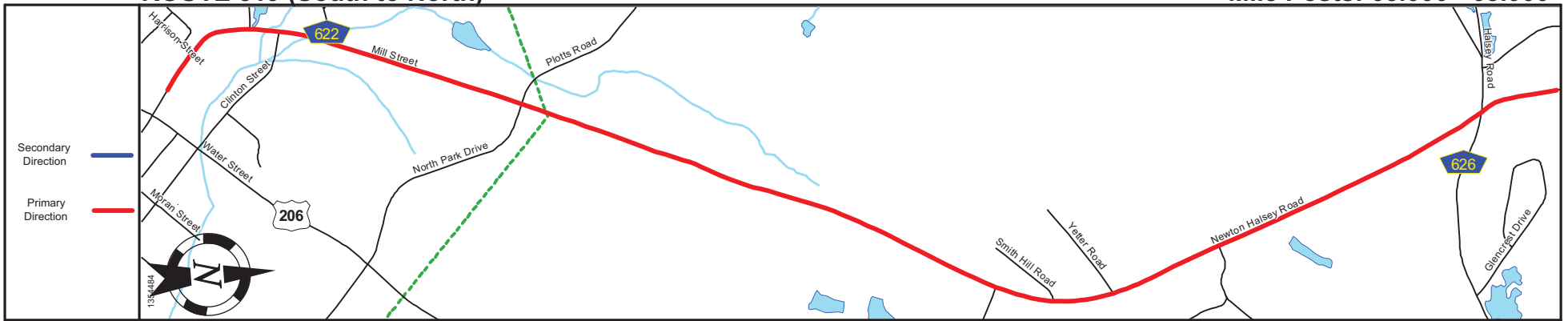
SRI = 0000519\_\_

Date last inventoried: November 2012

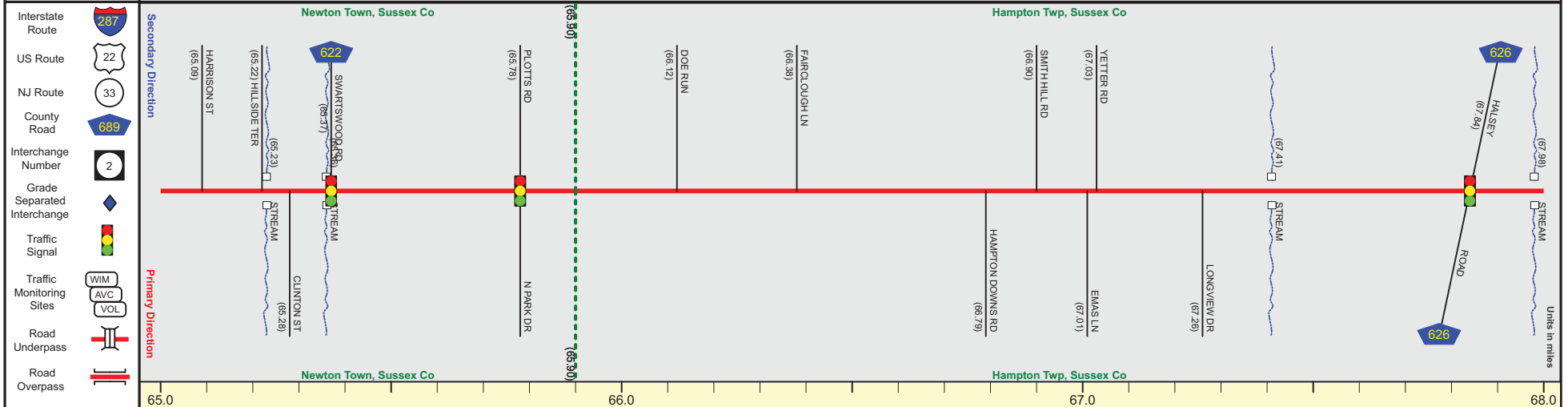


# ROUTE 519 (South to North)

Mile Posts: 65.000 - 68.000



Pavement	
Shoulder	
Number of Lanes	
Speed Limit	
Street Name	



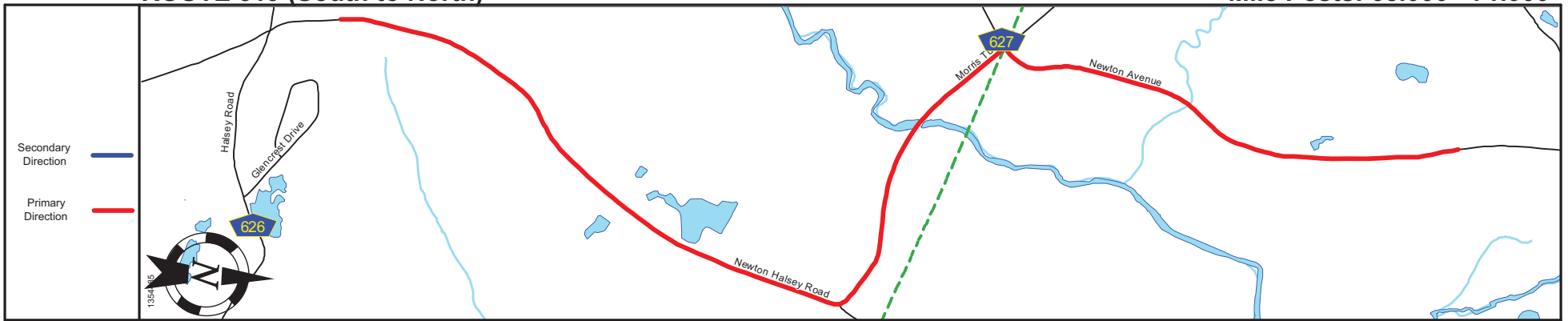
Street Name	Mill Street		Newton Halsey Road	
Jurisdiction	Newton Town, Sussex Co		Hampton Twp, Sussex Co	
Functional Class	Urban Major Collector		Rural Major Collector	
Federal Aid - NHS Sy	206		STP	
Control Section				
Speed Limit	30		45	40   45
Number of Lanes	2		2	
Med. Type	None		None	
Med. Width	0		0	
Pavement	34	36	24	22
Shoulder	0		4	2
Traffic Volume	10,373 (2017)		19,823 (2014)	
Traffic Sta. ID	1-8-528		131911	
Structure No.				
Enlarged Views	See Enlarged View #37			

SRI = 0000519\_\_

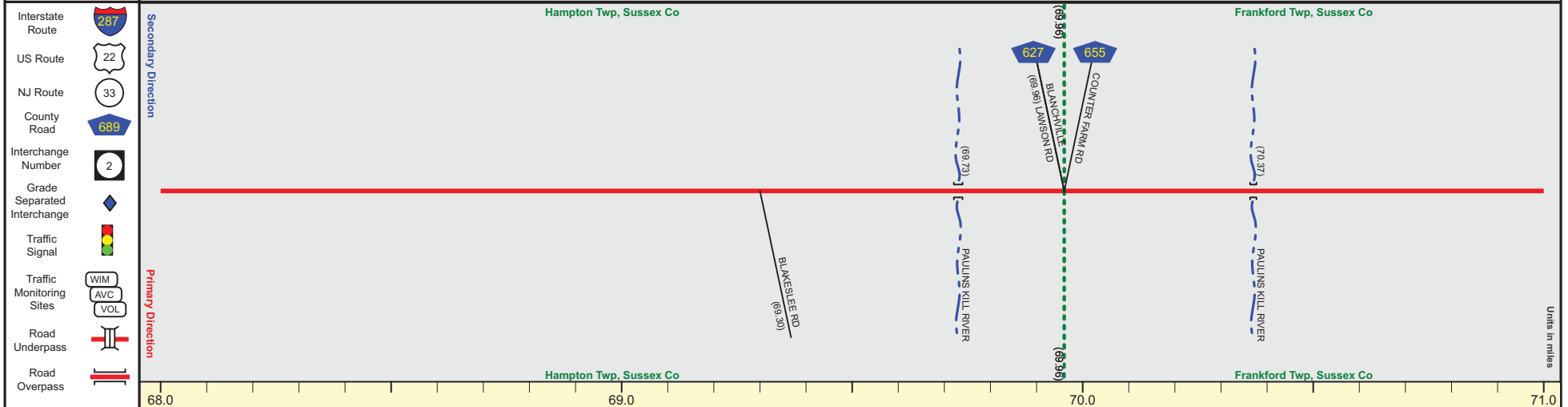
Date last inventoried: November 2012

# ROUTE 519 (South to North)

Mile Posts: 68.000 - 71.000



Pavement	
Shoulder	
Number of Lanes	
Speed Limit	
Street Name	



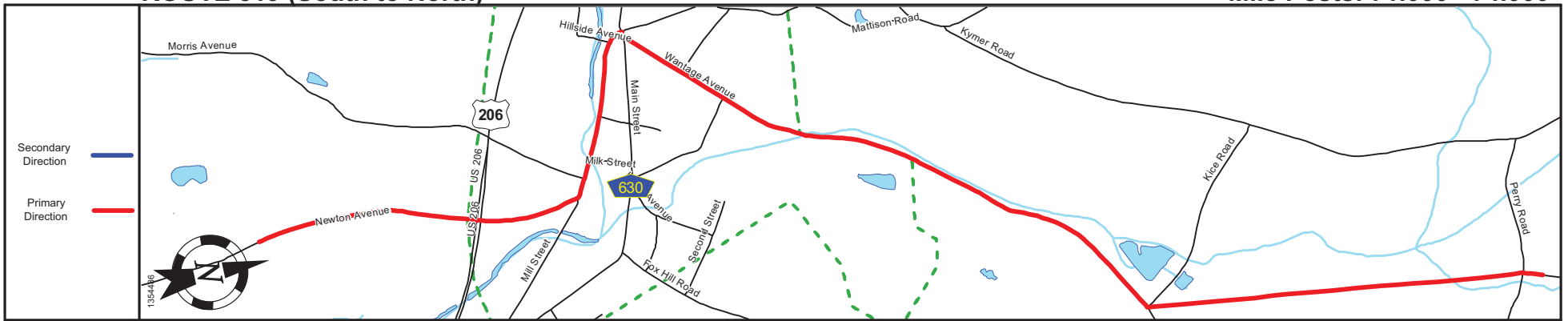
Street Name	Newton Halsey Road	Morris Turnpike	Newton Avenue
Jurisdiction	County		
Functional Class	Rural Major Collector		
Federal Aid - NHS Sy	STP		
Control Section			
Speed Limit	45		
Number of Lanes	2		
Med. Type	None		
Med. Width	0		
Pavement	22		
Shoulder	2	4	2
Traffic Volume	2,856 (2016)		
Traffic Sta. ID	91908		
Structure No.	1900H21		1900D04
Enlarged Views			

SRI = 0000519\_\_

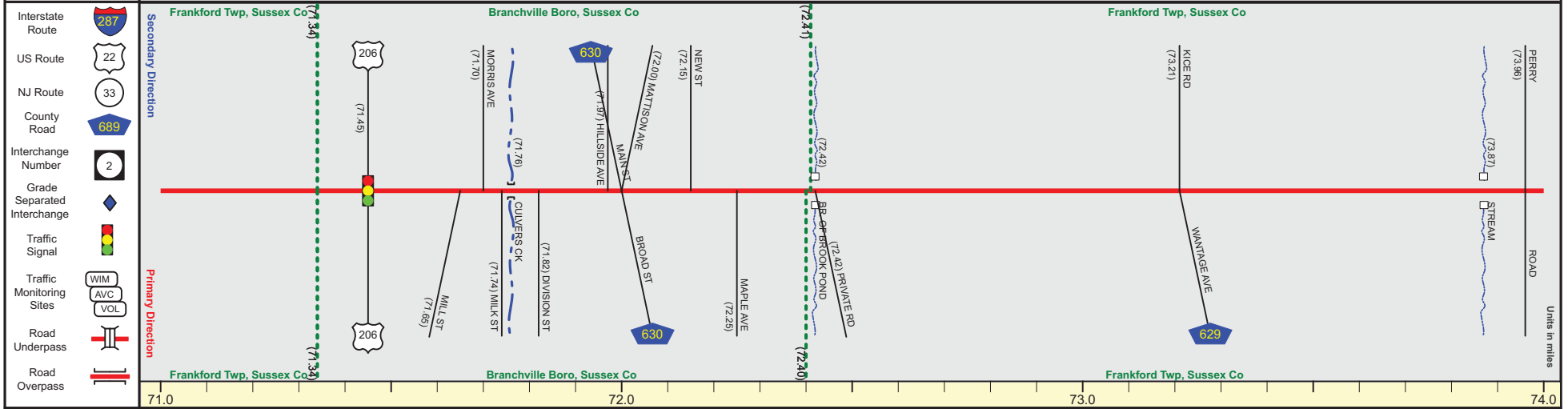
Date last inventoried: November 2012

# ROUTE 519 (South to North)

Mile Posts: 71.000 - 74.000



Pavement	
Shoulder	
Number of Lanes	
Speed Limit	
Street Name	



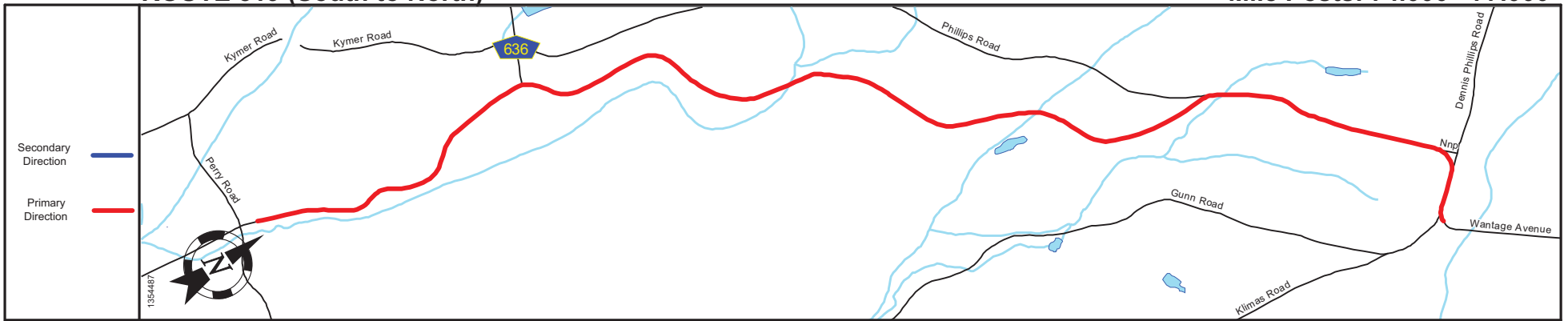
Street Name	Newton Avenue		Mill Street				Wantage Avenue					
Jurisdiction	County											
Functional Class	Rural Major Collector											
Federal Aid - NHS Sy	STP											
Control Section												
Speed Limit	45		30				35					
Number of Lanes	2											
Med. Type	None											
Med. Width	0											
Pavement	22		24		24		24		22			
Shoulder	2		1	2		0	4	2	6		2	
Traffic Volume												
Traffic Sta. ID												
Structure No.					1900B03				1900B11			1900D26
Enlarged Views												

SRI = 0000519\_\_

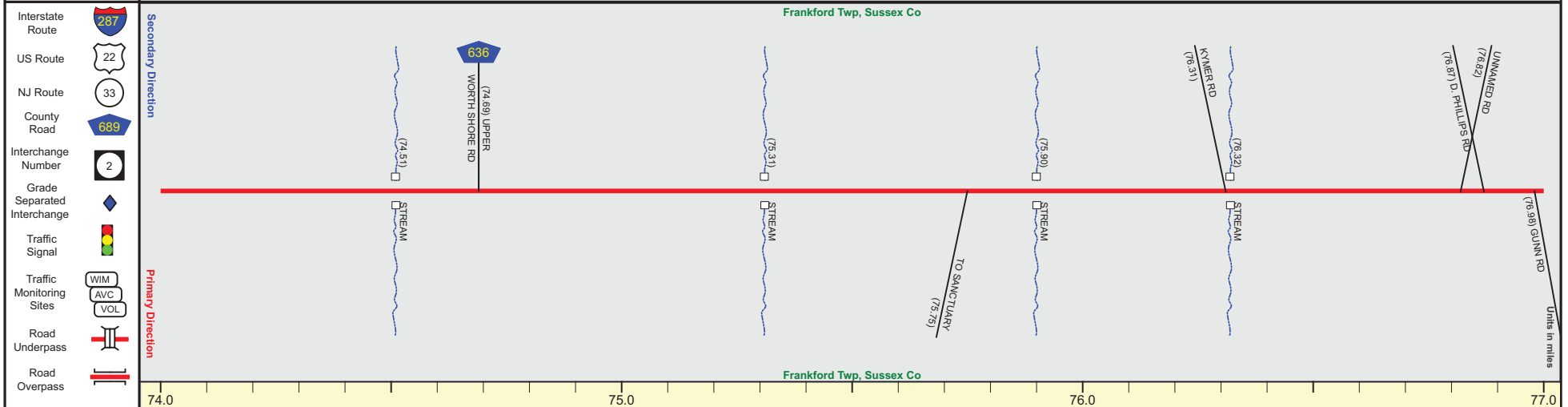
Date last inventoried: November 2012

**ROUTE 519 (South to North)**

**Mile Posts: 74.000 - 77.000**



Pavement	
Shoulder	
Number of Lanes	
Speed Limit	
Street Name	



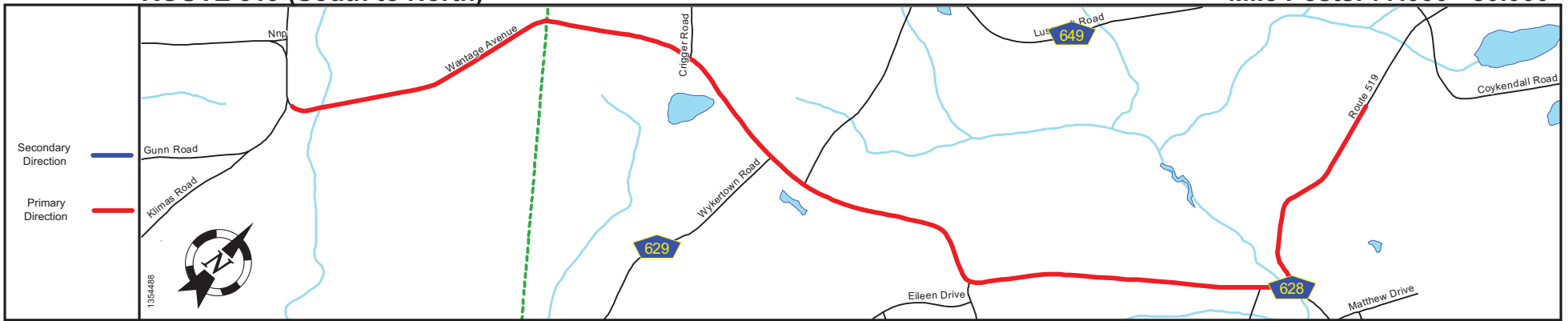
Street Name	Wantage Avenue
Jurisdiction	County
Functional Class	Rural Major Collector
Federal Aid - NHS Sy	STP
Control Section	
Speed Limit	35
Number of Lanes	2
Med. Type	None
Med. Width	0
Pavement	22
Shoulder	2
Traffic Volume	
Traffic Sta. ID	
Structure No.	
Enlarged Views	

**SRI = 0000519\_\_**

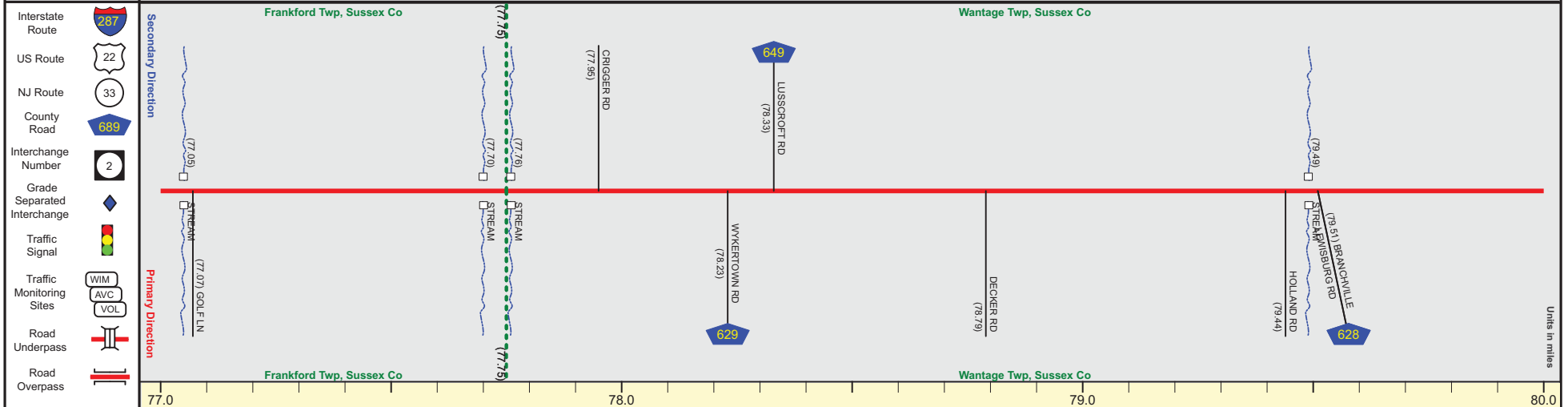
Date last inventoried: November 2012

# ROUTE 519 (South to North)

Mile Posts: 77.000 - 80.000



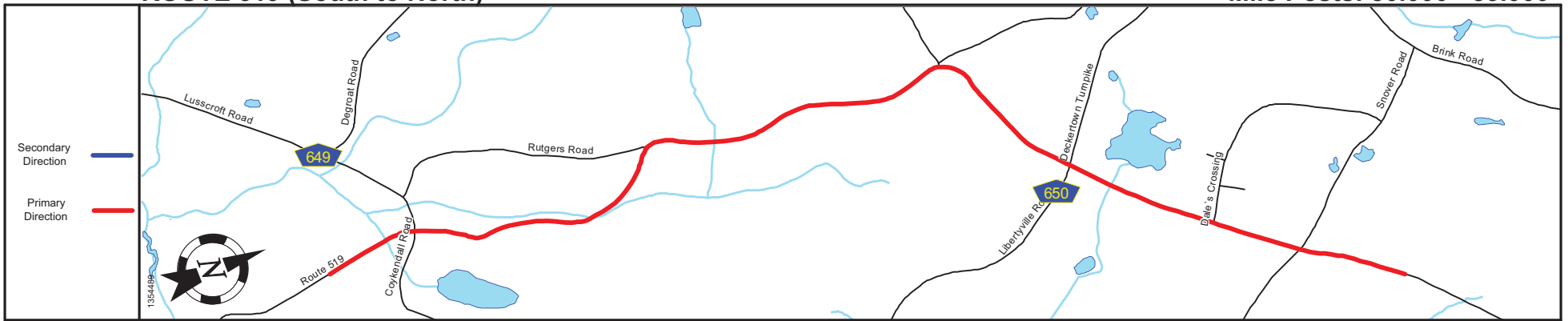
Pavement	
Shoulder	
Number of Lanes	
Speed Limit	
Street Name	



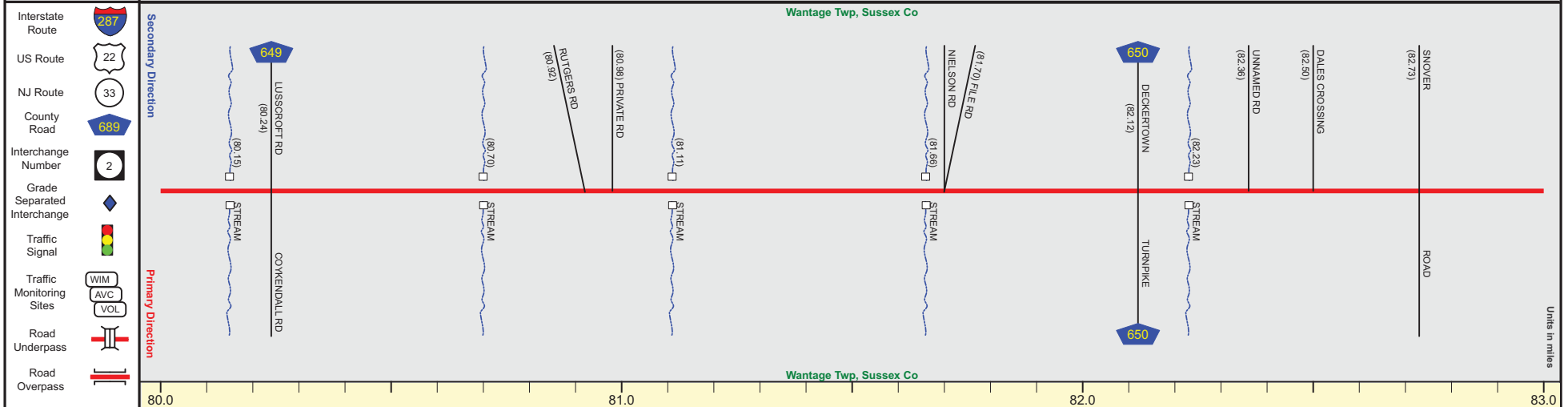
Street Name	Wantage Avenue		Route 519	
Jurisdiction	County			
Functional Class	Rural Major Collector			
Federal Aid - NHS Sy	STP			
Control Section				
Speed Limit	35	40	35	40
Number of Lanes	2			
Med. Type	None			
Med. Width	0			
Pavement	22			
Shoulder	2			
Traffic Volume				
Traffic Sta. ID				
Structure No.	1900X17			
Enlarged Views				

SRI = 0000519\_\_

Date last inventoried: November 2012



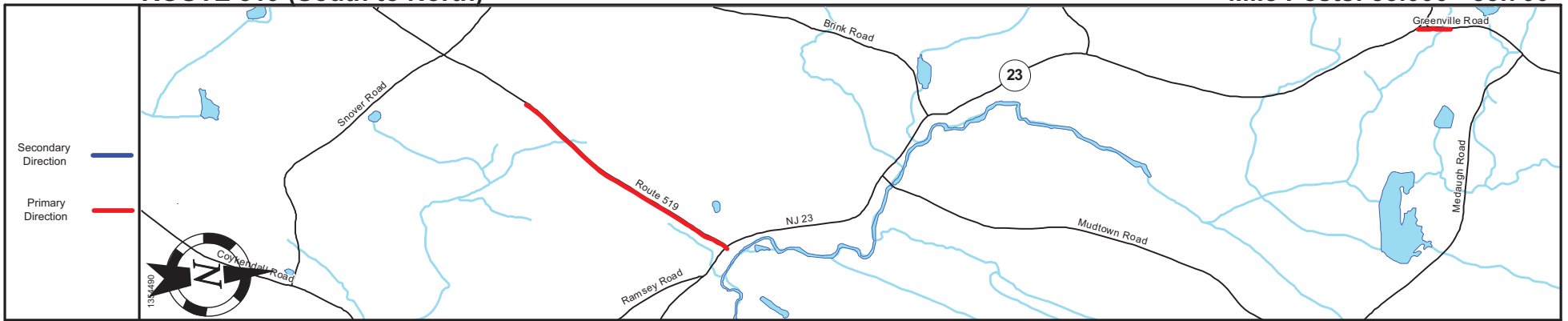
Pavement	
Shoulder	
Number of Lanes	
Speed Limit	
Street Name	



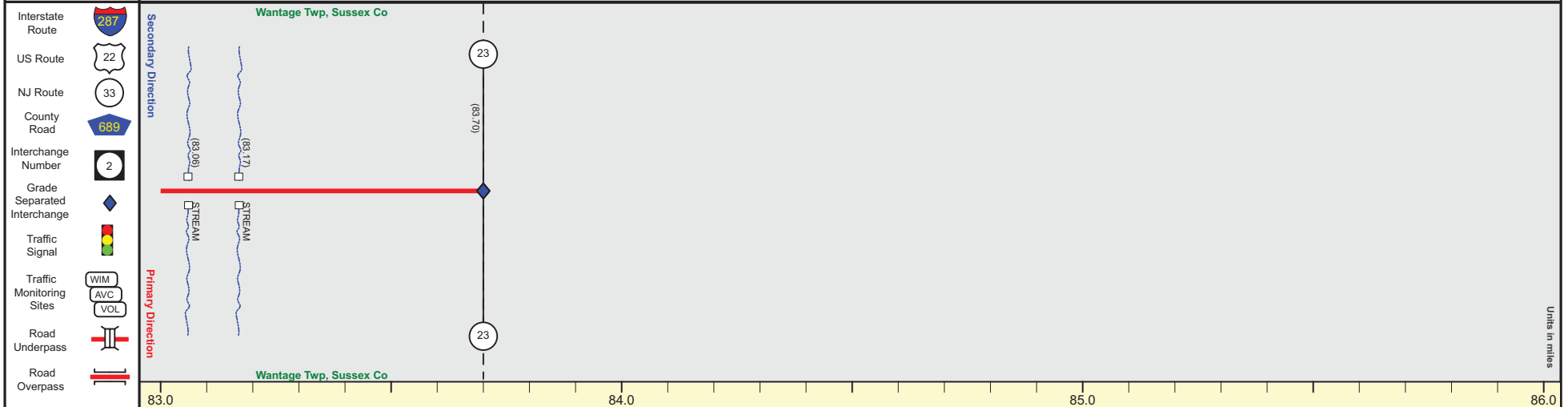
Street Name	Route 519		
Jurisdiction	County		
Functional Class	Rural Major Collector		
Federal Aid - NHS Sy	STP		
Control Section			
Speed Limit	40		
Number of Lanes	2		
Med. Type	None		
Med. Width	0		
Pavement	22	24	22
Shoulder	2	4	2
Traffic Volume	1,028 (2018)		
Traffic Sta. ID	91917		
Structure No.			
Enlarged Views			

# ROUTE 519 (South to North)

Mile Posts: 83.000 - 83.700



Pavement	
Shoulder	
Number of Lanes	
Speed Limit	
Street Name	



Street Name	Route 519	
Jurisdiction	County	
Functional Class	Rural Major Collector	
Federal Aid - NHS Sy	STP	
Control Section		
Speed Limit	40	
Number of Lanes	2	
Med. Type	None	
Med. Width	0	
Pavement	22	
Shoulder	2	
Traffic Volume	944 (2016)	
Traffic Sta. ID	161932	
Structure No.		
Enlarged Views		

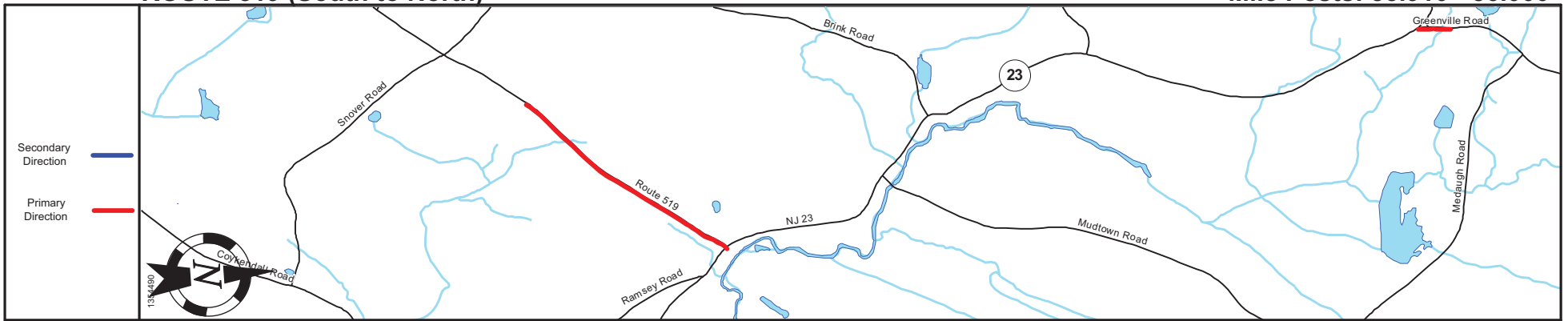
MP 83.70 = Begin Cdinc. With NJ 23 MP 47.26  
 MP 83.70-85.91 Sep NJ 23 MP 47.26-45.04

SRI = 0000519\_\_

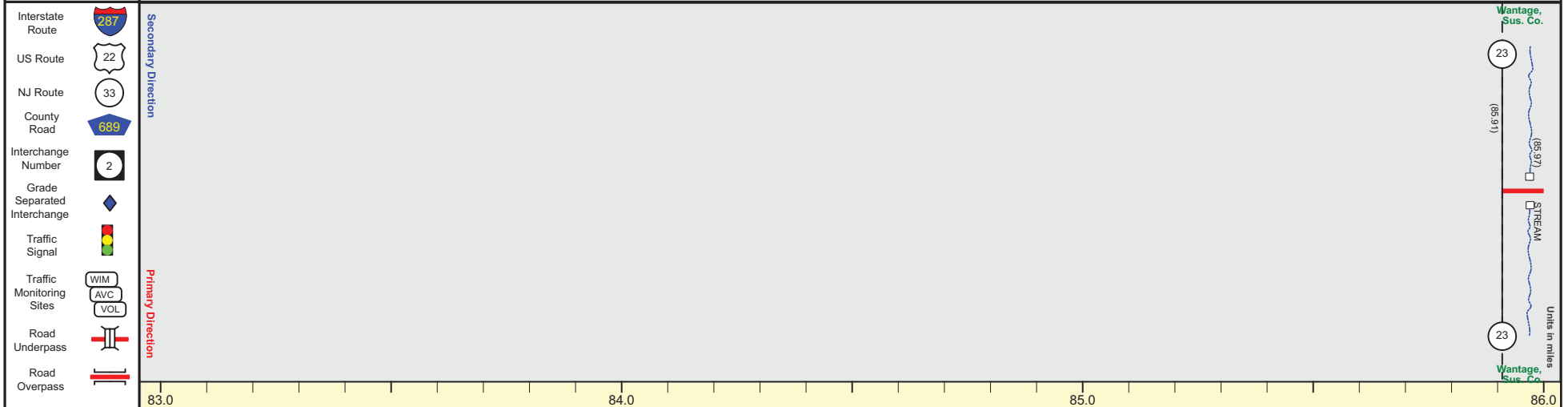
Date last inventoried: November 2012

# ROUTE 519 (South to North)

Mile Posts: 85.910 - 86.000



Pavement	
Shoulder	
Number of Lanes	
Speed Limit	
Street Name	



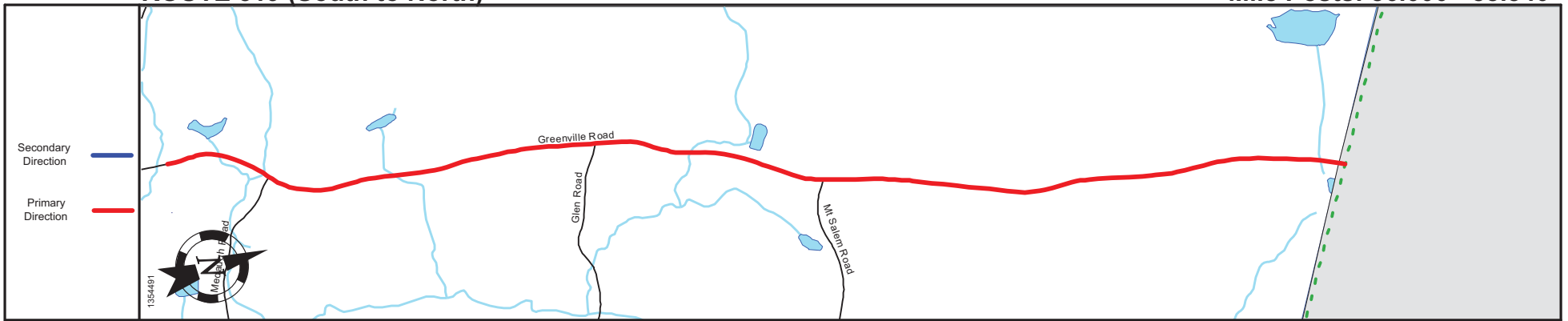
Street Name	Greenville Road
Jurisdiction	County
Functional Class	Rural Major Collector
Federal Aid - NHS Sy	STP
Control Section	
Speed Limit	NOT POSTED
Number of Lanes	2
Med. Type	None
Med. Width	0
Pavement	22
Shoulder	2
Traffic Volume	
Traffic Sta. ID	
Structure No.	
Enlarged Views	

Wantage, Sus. Co.  
 23  
 (85.91)  
 (85.97)  
 STREAM  
 (85.91)  
 23  
 Wantage, Sus. Co.  
 Units in miles  
 MP 85.91 = End Comp With NJ 23 MP 45.04

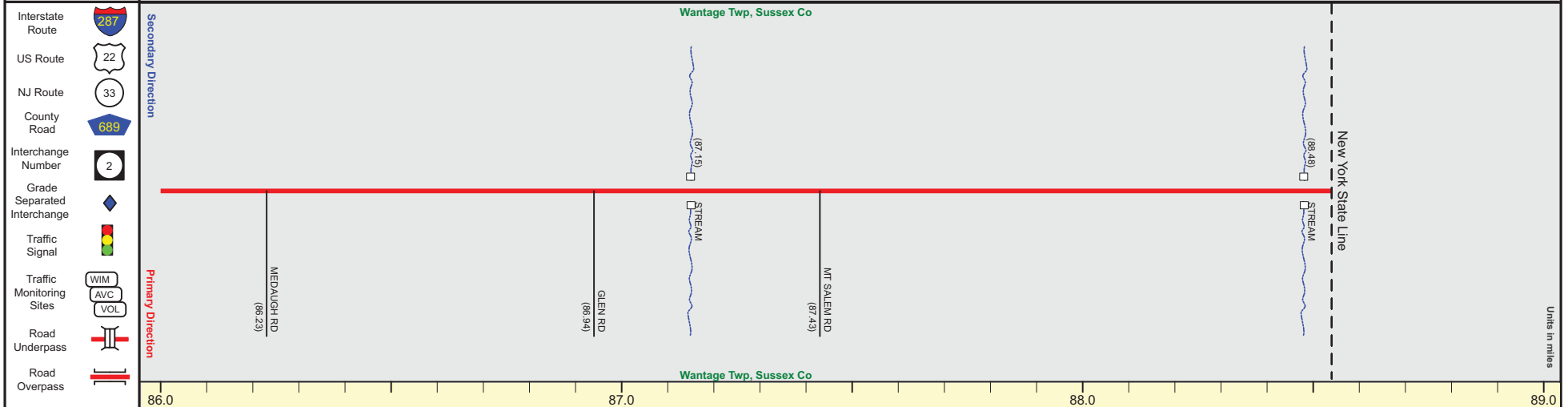
SRI = 0000519\_\_

Date last inventoried: November 2012





Pavement	
Shoulder	
Number of Lanes	
Speed Limit	
Street Name	



Street Name	Greenville Road	
Jurisdiction	County	
Functional Class	Rural Major Collector	
Federal Aid - NHS Sy	STP	
Control Section		
Speed Limit	NOT POSTED	
Number of Lanes	2	
Med. Type	None	
Med. Width	0	
Pavement	22	
Shoulder	2	
Traffic Volume	1,112 (2018)	
Traffic Sta. ID	91918	
Structure No.		
Enlarged Views		

End Rt. 519 MP=88.54