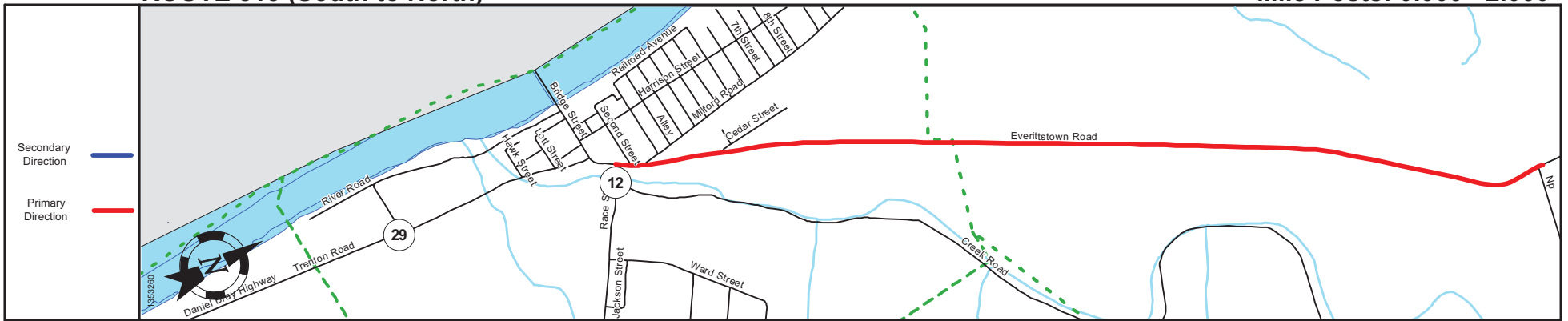
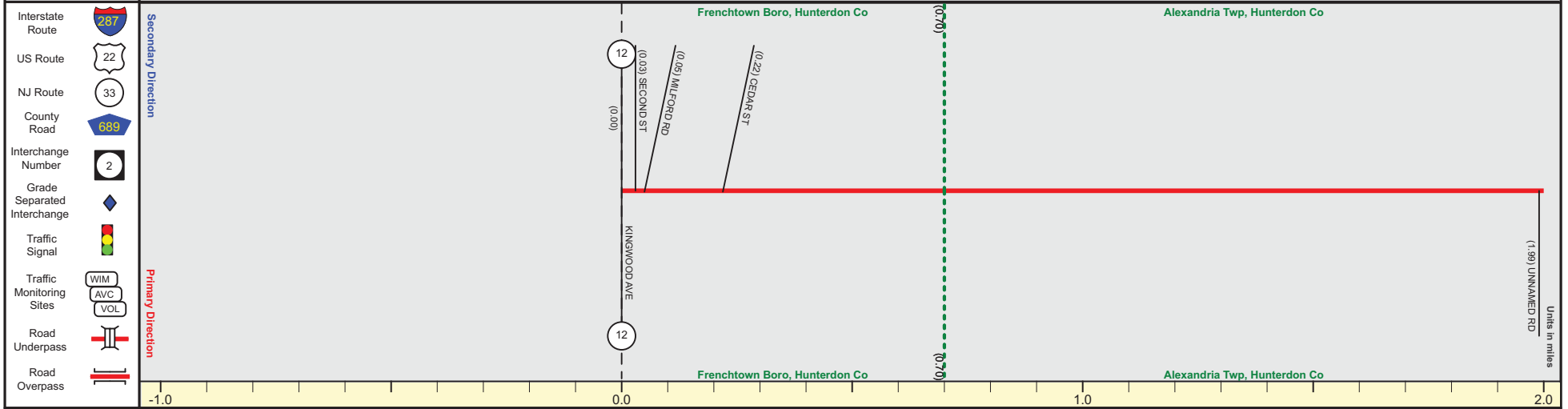


ROUTE 513 (South to North)

Mile Posts: 0.000 - 2.000



Pavement	
Shoulder	
Number of Lanes	
Speed Limit	
Street Name	



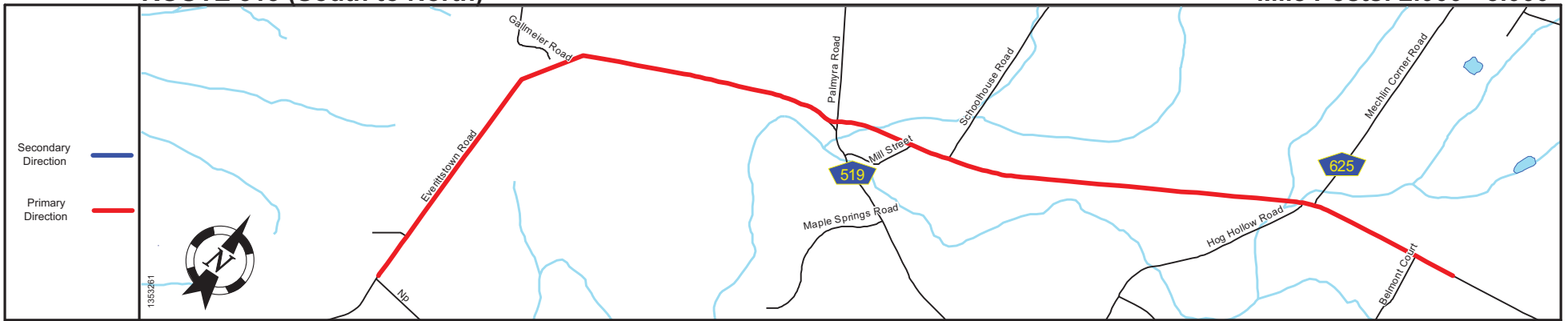
Street Name	Race Street	Everittstown Road		
Jurisdiction	Frenchtown Boro, Hunterdon Co	Alexandria Twp, Hunterdon Co		
Functional Class	Rural Minor Arterial	Rural Minor Arterial		
Federal Aid - NHS Sy	STP	STP		
Control Section				
Speed Limit	25	35	40	45
Number of Lanes		2		
Med. Type		None		
Med. Width		0		
Pavement	28	24		
Shoulder		1		2
Traffic Volume			2,571 (2018)	
Traffic Sta. ID			5-5402	
Structure No.				
Enlarged Views				

SRI = 0000513__

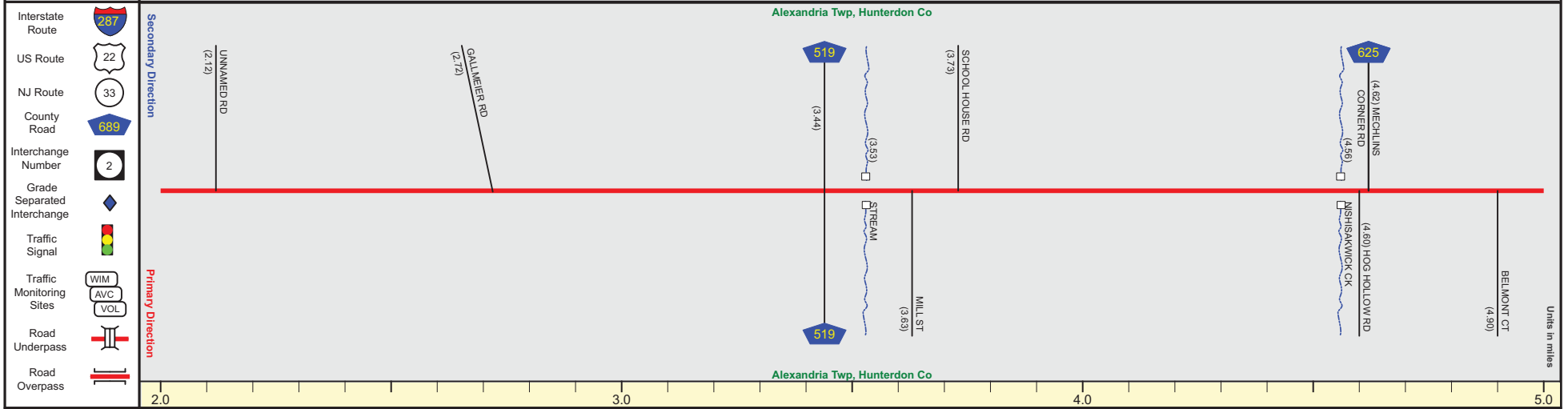
Date last inventoried: November 2012

ROUTE 513 (South to North)

Mile Posts: 2.000 - 5.000



Pavement	
Shoulder	
Number of Lanes	
Speed Limit	
Street Name	



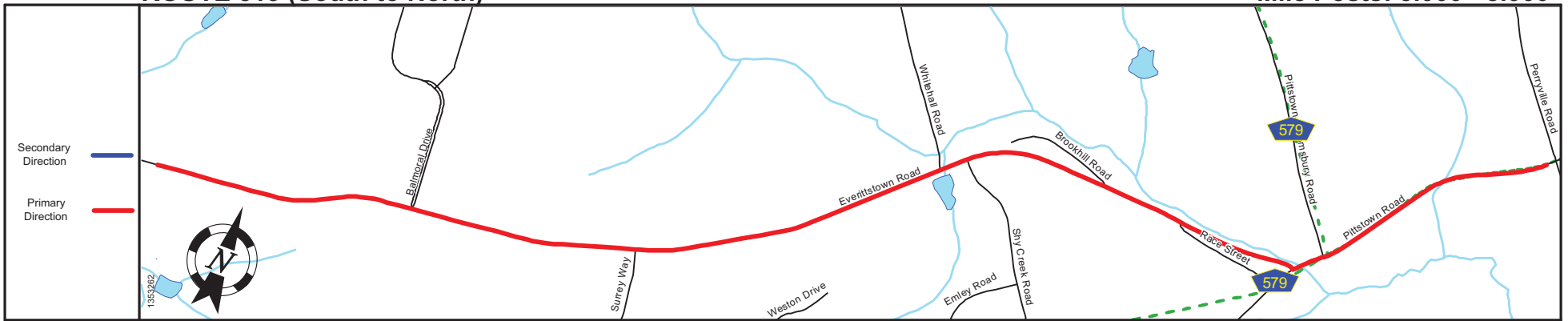
Street Name	Everittstown Road	
Jurisdiction	County	
Functional Class	Rural Minor Arterial	
Federal Aid - NHS Sy	STP	
Control Section		
Speed Limit	45	50
Number of Lanes	2	
Med. Type	None	
Med. Width	0	
Pavement	24	
Shoulder	2	6 4 2 8 4
Traffic Volume	3,901 (2017)	4,372 (2016) 4,554 (2017)
Traffic Sta. ID	5-4-429	5-5-403 5-4-430
Structure No.	1000007	
Enlarged Views		

SRI = 0000513__

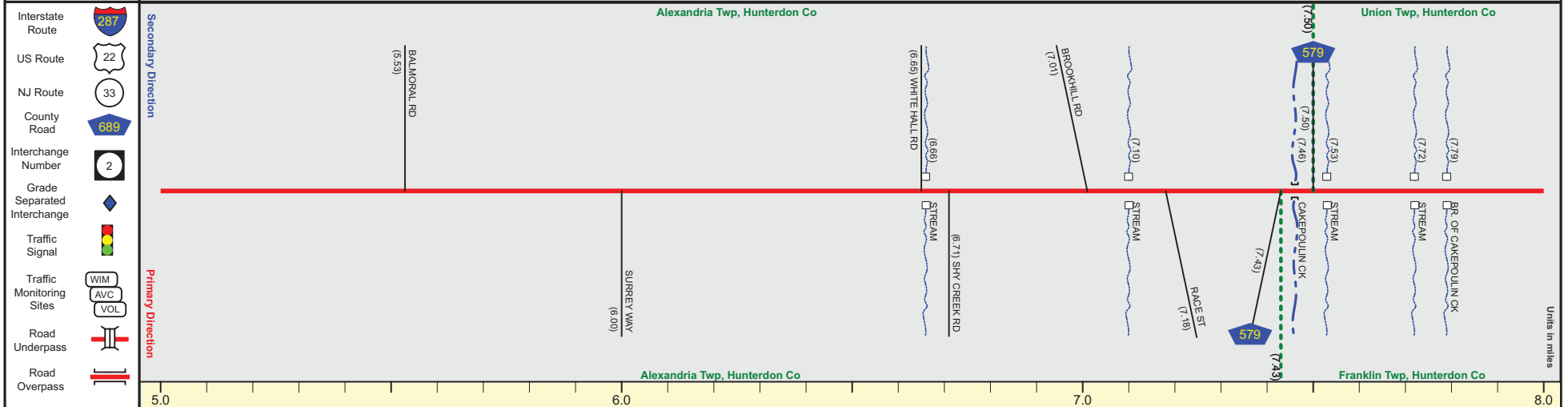
Date last inventoried: November 2012

ROUTE 513 (South to North)

Mile Posts: 5.000 - 8.000



Pavement	
Shoulder	
Number of Lanes	
Speed Limit	
Street Name	



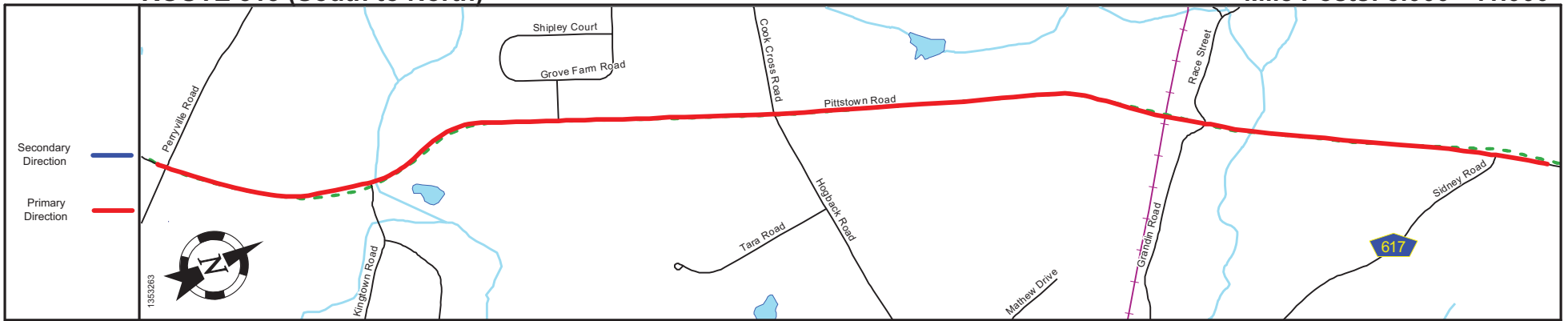
Street Name	Everittstown Road		Pittstown Road	
Jurisdiction	County			
Functional Class	Rural Minor Arterial			
Federal Aid - NHS Sy	STP			
Control Section				
Speed Limit	50		30	45
Number of Lanes	2			
Med. Type	None			
Med. Width	0			
Pavement	24		28	
Shoulder	4		1	4
Traffic Volume	7,725 (2018)			
Traffic Sta. ID	91016			
Structure No.	1000032			
Enlarged Views				

SRI = 0000513__

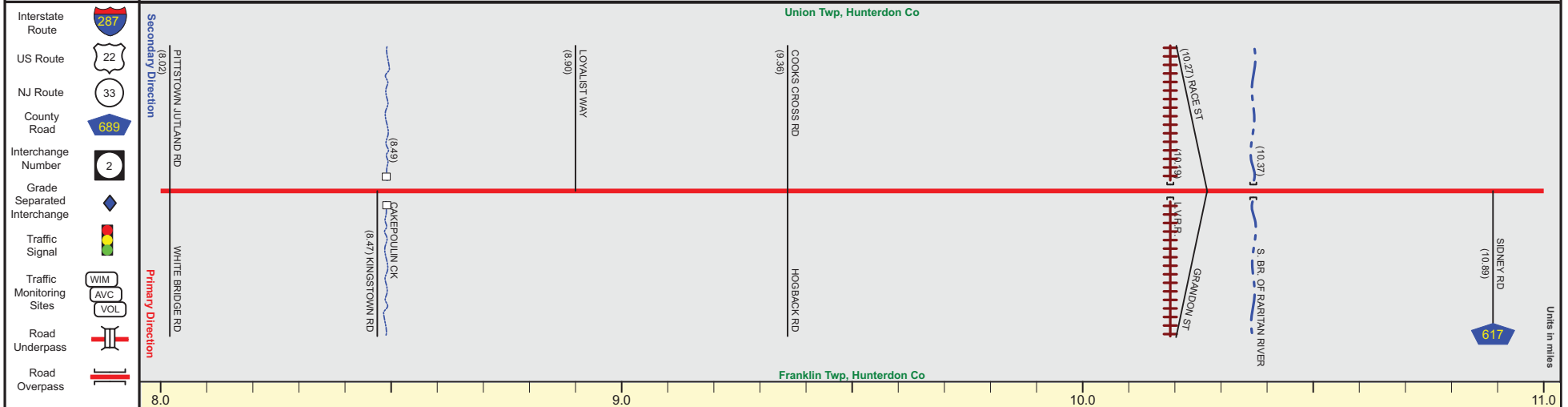
Date last inventoried: November 2012

ROUTE 513 (South to North)

Mile Posts: 8.000 - 11.000



Pavement	
Shoulder	
Number of Lanes	
Speed Limit	
Street Name	



Street Name	Pittstown Road	
Jurisdiction	County	
Functional Class	Rural Minor Arterial	Urban Minor Arterial
Federal Aid - NHS Sy	STP	
Control Section		
Speed Limit	45	50
Number of Lanes	2	
Med. Type	None	
Med. Width	0	
Pavement	28	
Shoulder	4	2
Traffic Volume		
Traffic Sta. ID		
Structure No.	1050164	1000003
Enlarged Views		

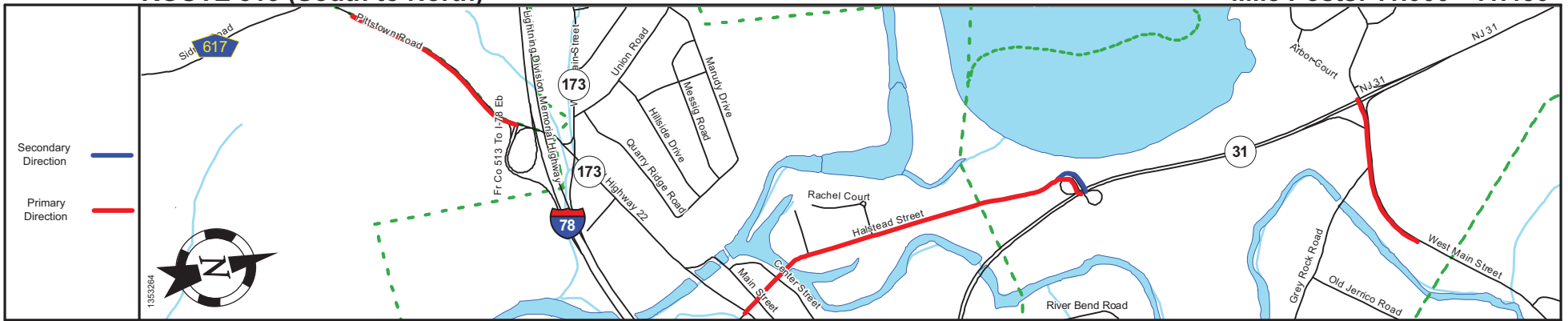
SRI = 0000513__

Date last inventoried: November 2012

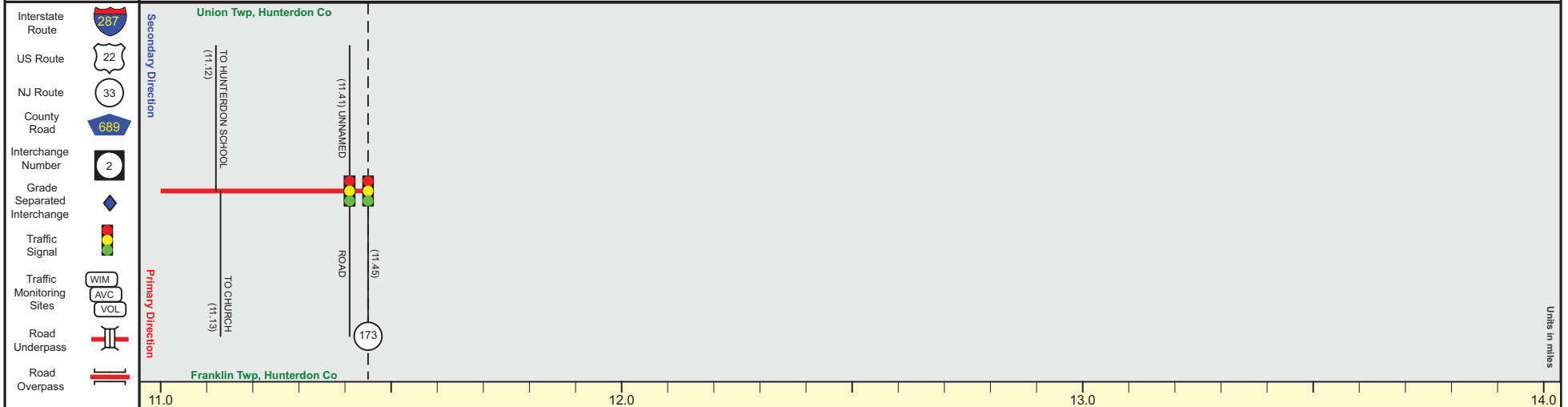
See Enlarged View #50

ROUTE 513 (South to North)

Mile Posts: 11.000 - 11.450



Pavement	
Shoulder	
Number of Lanes	
Speed Limit	
Street Name	



Street Name	Pittstown Road	
Jurisdiction	County	
Functional Class	Urban Minor Arterial	
Federal Aid - NHS Sy	STP	
Control Section		
Speed Limit	50	
Number of Lanes	2	
Med. Type	None	
Med. Width	0	
Pavement	28	
Shoulder	2 + 10 + 6	
Traffic Volume	12,049 (2016)	
Traffic Sta. ID	5d6c302	
Structure No.		
Enlarged Views	See Enlarged View #60	

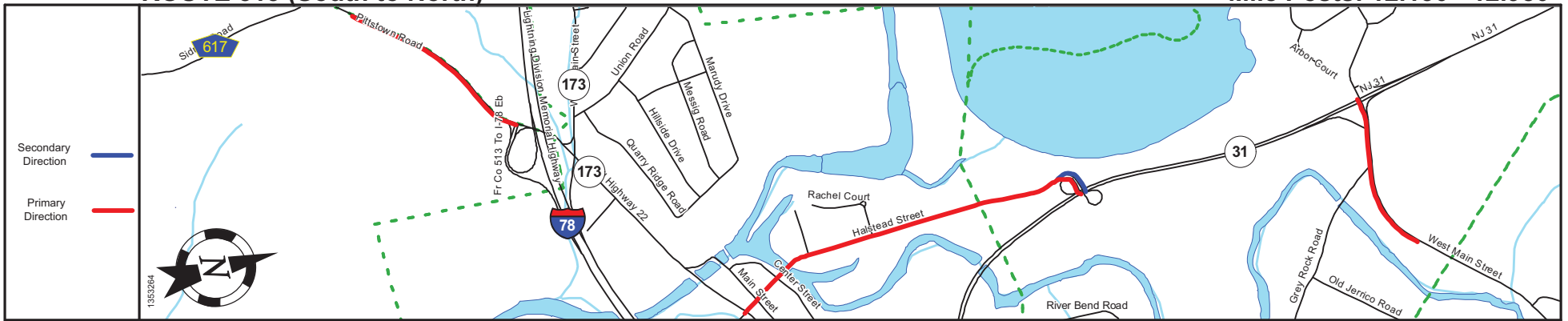
MP 11.45 = Begin Conc. With NJ 173 MP 12.98
 MP 11.45-12.13 See NJ 173 MP 12.98-13.70

SRI = 0000513__

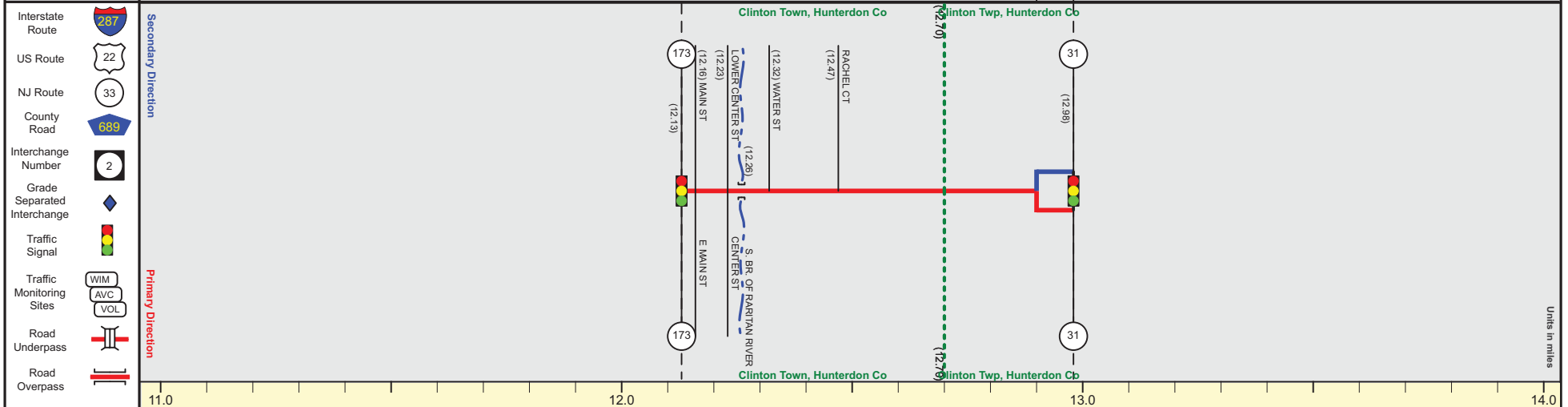
Date last inventoried: November 2012

ROUTE 513 (South to North)

Mile Posts: 12.130 - 12.980



Pavement	18
Shoulder	2
Number of Lanes	1
Speed Limit	25
Street Name	Halstead Street



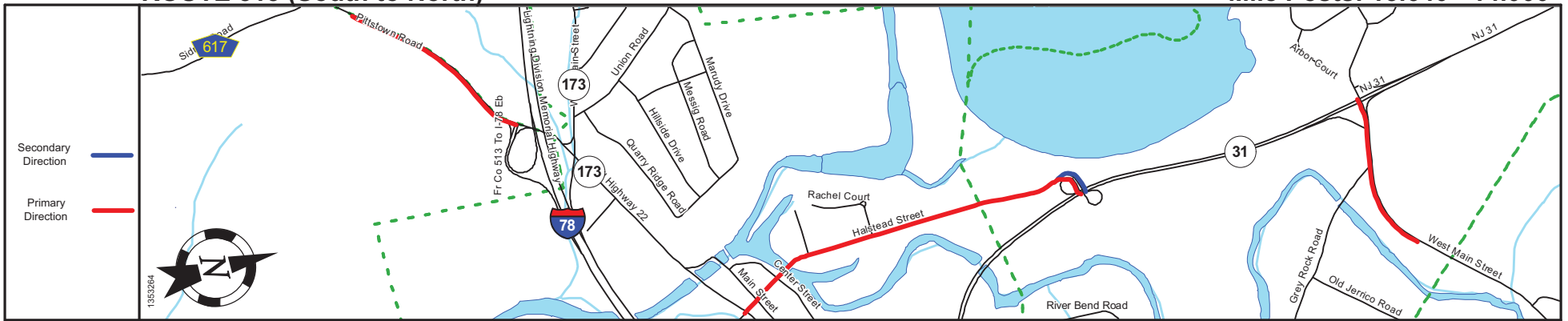
Street Name	Leigh Street	Halstead Street	
Jurisdiction		Municipal	
Functional Class		Urban Major Collector	
Federal Aid - NHS Sy		STP	
Control Section			
Speed Limit		25	
Number of Lanes		2	1
Med. Type		None	Curbed
Med. Width		0	6
Pavement	32	24	28
Shoulder	0	4	0
Traffic Volume			6,329 (2018)
Traffic Sta. ID			91009
Structure No.		1000097	
Enlarged Views			

SRI = 0000513_

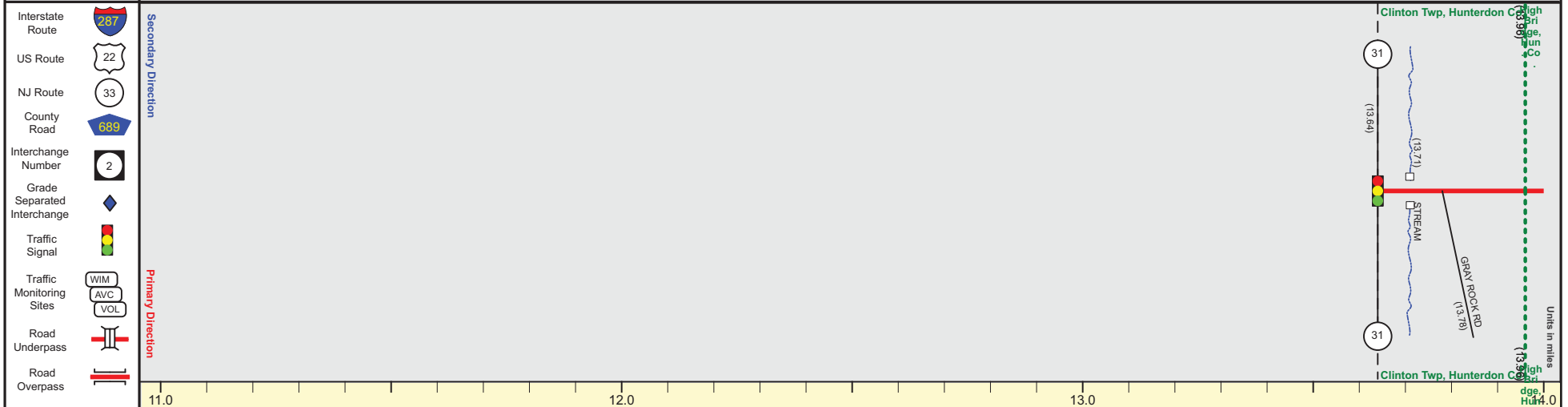
Date last inventoried: November 2012

ROUTE 513 (South to North)

Mile Posts: 13.640 - 14.000



Pavement	
Shoulder	
Number of Lanes	
Speed Limit	
Street Name	



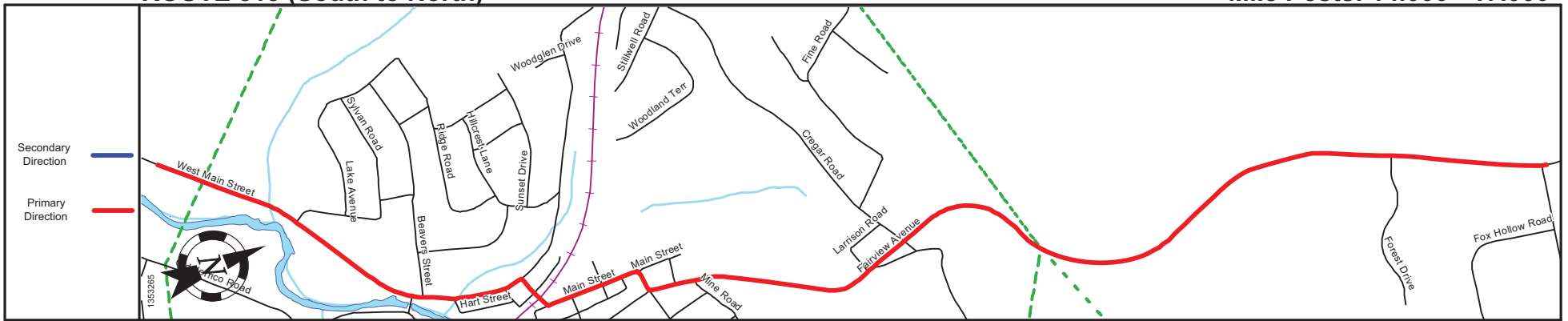
Street Name	West Main Street
Jurisdiction	County
Functional Class	Urban Major Collector
Federal Aid - NHS Sy	STP
Control Section	
Speed Limit	NOT POSTED + 40
Number of Lanes	2
Med. Type	None
Med. Width	0
Pavement	24
Shoulder	4
Traffic Volume	
Traffic Sta. ID	
Structure No.	
Enlarged Views	

SRI = 0000513_

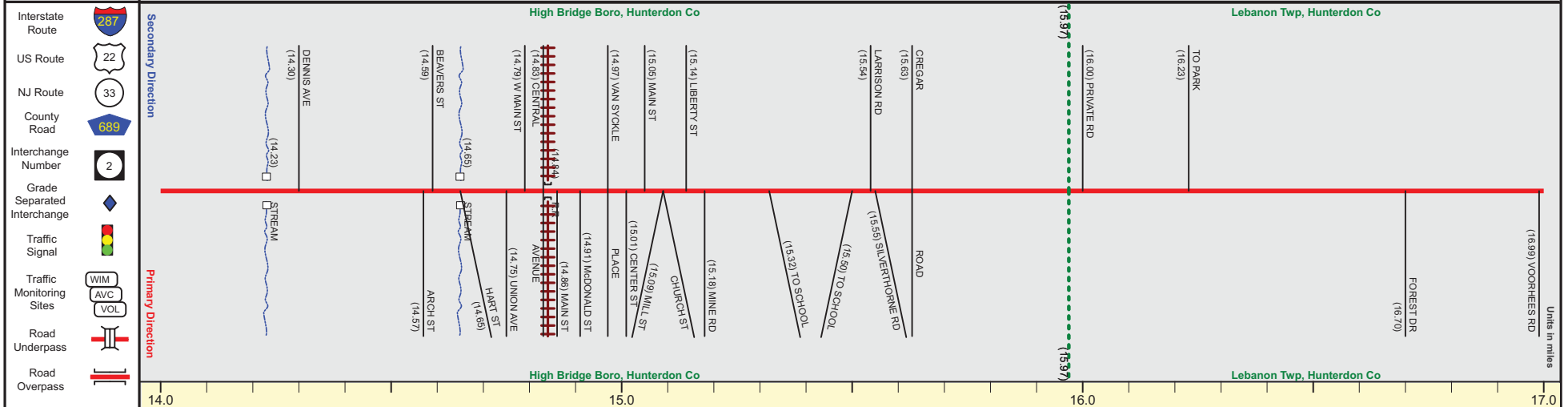
Date last inventoried: November 2012

ROUTE 513 (South to North)

Mile Posts: 14.000 - 17.000



Pavement	
Shoulder	
Number of Lanes	
Speed Limit	
Street Name	



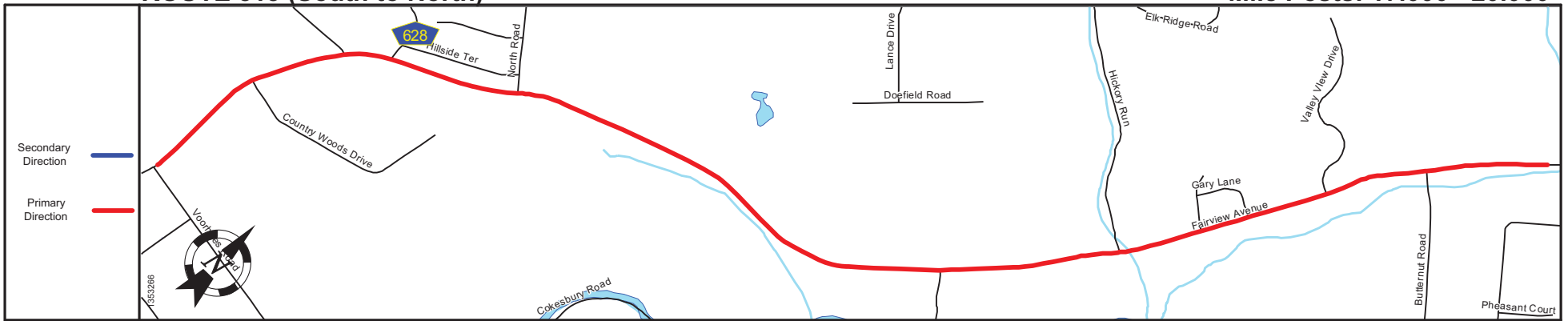
Street Name	West Main Street		Bridge Street	Main Street	Church St	Fairview Avenue							
Jurisdiction	High Bridge Boro, Hunterdon Co					Lebanon Twp, Hunterdon Co							
Functional Class	Urban Major Collector						Rural Major Collector						
Federal Aid - NHS Sy	STP												
Control Section													
Speed Limit	40		35		25		30		35		45		
Number of Lanes	2				3				2				
Med. Type	None												
Med. Width	0												
Pavement	24		26		30		24		22		36		24
Shoulder	4				0		4				0		2
Traffic Volume	5,052 (2018)												
Traffic Sta. ID	91017												
Structure No.													
Enlarged Views													

SRI = 0000513__

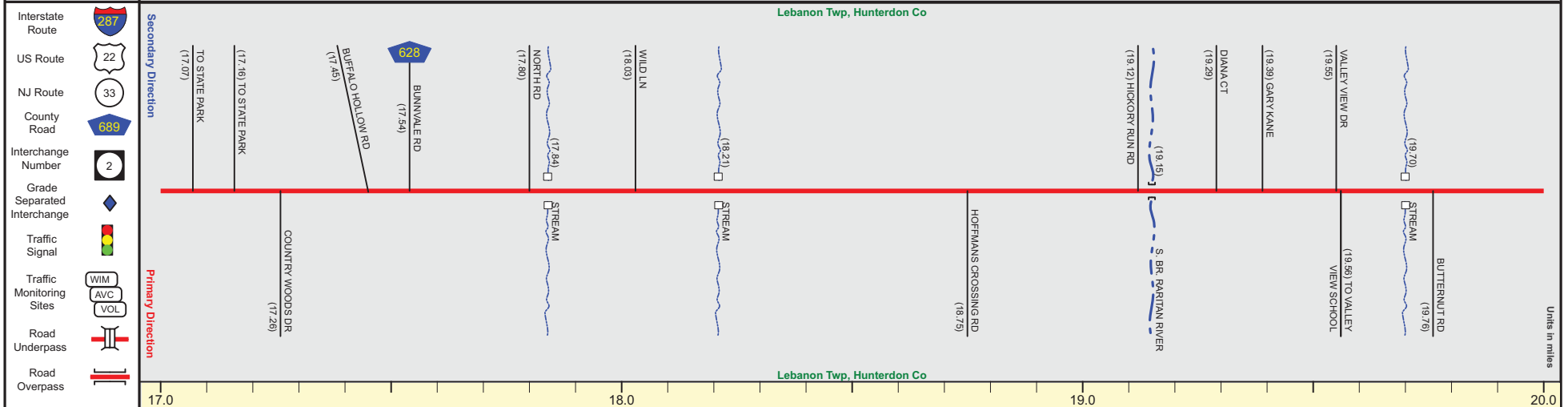
Date last inventoried: November 2012

ROUTE 513 (South to North)

Mile Posts: 17.000 - 20.000



Pavement	
Shoulder	
Number of Lanes	
Speed Limit	
Street Name	



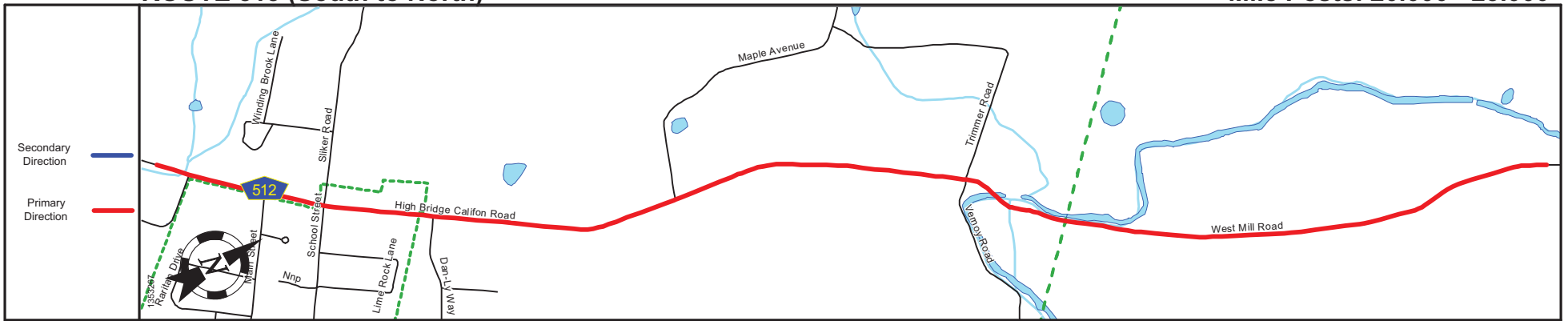
Street Name	Fairview Avenue	
Jurisdiction	County	
Functional Class	Rural Major Collector	
Federal Aid - NHS Sy	STP	
Control Section		
Speed Limit	45	40
Number of Lanes	2	
Med. Type	None	
Med. Width	0	
Pavement	24	
Shoulder	2	10
Traffic Volume	6,393 (2018)	
Traffic Sta. ID	91019	
Structure No.	1000004	
Enlarged Views		

SRI = 0000513__

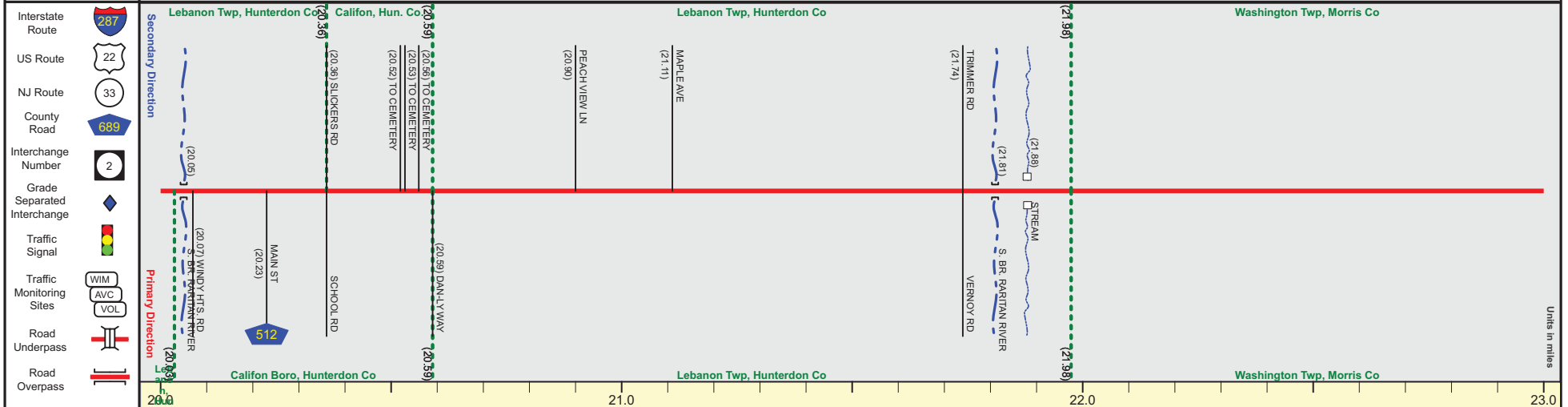
Date last inventoried: November 2012

ROUTE 513 (South to North)

Mile Posts: 20.000 - 23.000



Pavement	
Shoulder	
Number of Lanes	
Speed Limit	
Street Name	



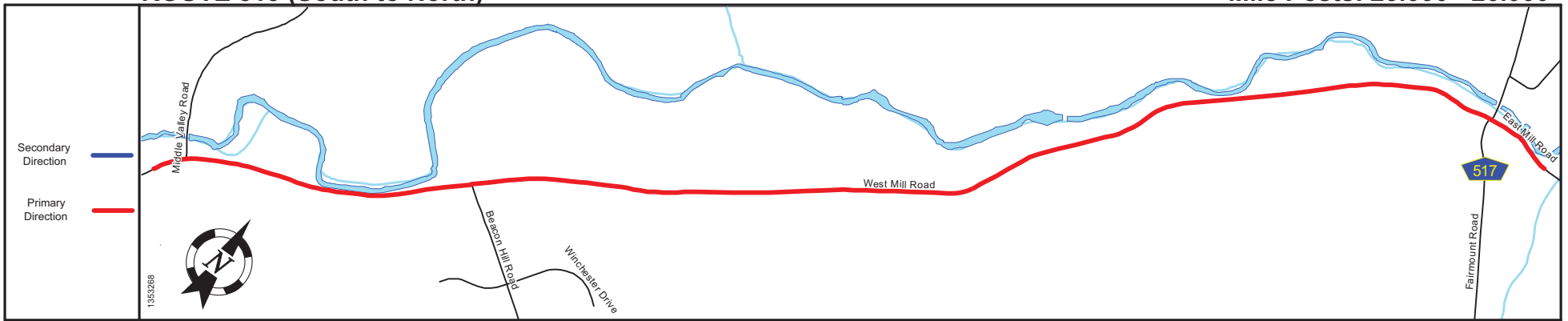
Street Name	Fairview Avenue		High Bridge Califon Road		West Mill Road	
Jurisdiction	Lebanon Twp, Hunterdon Co		Lebanon Twp, Hunterdon Co		Washington Twp, Morris Co	
Functional Class	Rural Major Collector		Rural Major Collector		Rural Major Collector	
Federal Aid - NHS Sy	STP		STP		STP	
Control Section	40		50		40	
Speed Limit	40		50		40	
Number of Lanes	2		2		2	
Med. Type	None		None		None	
Med. Width	0		0		0	
Pavement	24	22	24	24	24	24
Shoulder	2	8	4	1	1	2
Traffic Volume	4,142 (2016)		4,142 (2016)		4,142 (2016)	
Traffic Sta. ID	91008		91008		91008	
Structure No.	1000005			1000006		
Enlarged Views						

SRI = 0000513__

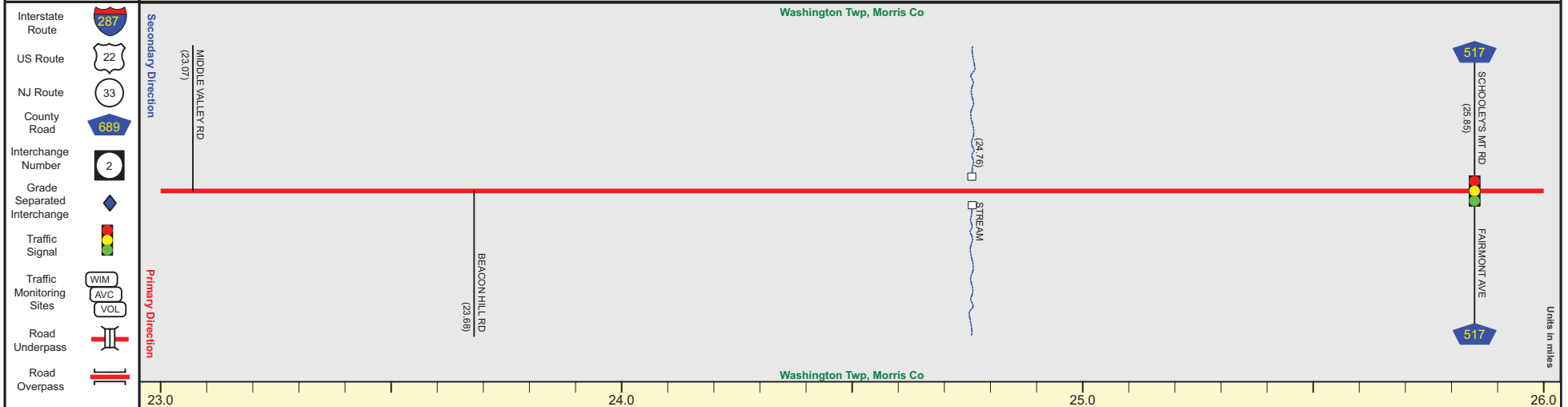
Date last inventoried: November 2012

ROUTE 513 (South to North)

Mile Posts: 23.000 - 26.000



Pavement	
Shoulder	
Number of Lanes	
Speed Limit	
Street Name	



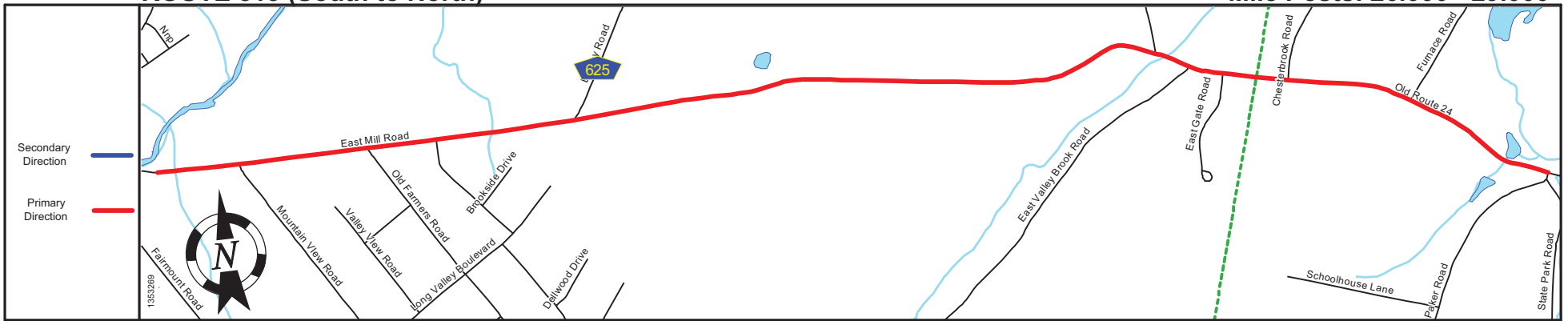
Street Name	West Mill Road		East Mill Road
Jurisdiction	County		
Functional Class	Rural Major Collector		Urban Major Collector
Federal Aid - NHS Sy	STP		
Control Section			
Speed Limit	40	50	35 25 35
Number of Lanes	2		
Med. Type	None		
Med. Width	0		
Pavement	24		
Shoulder	2		
Traffic Volume	3,751 (2018)		
Traffic Sta. ID	91429		
Structure No.			
Enlarged Views			

SRI = 0000513__

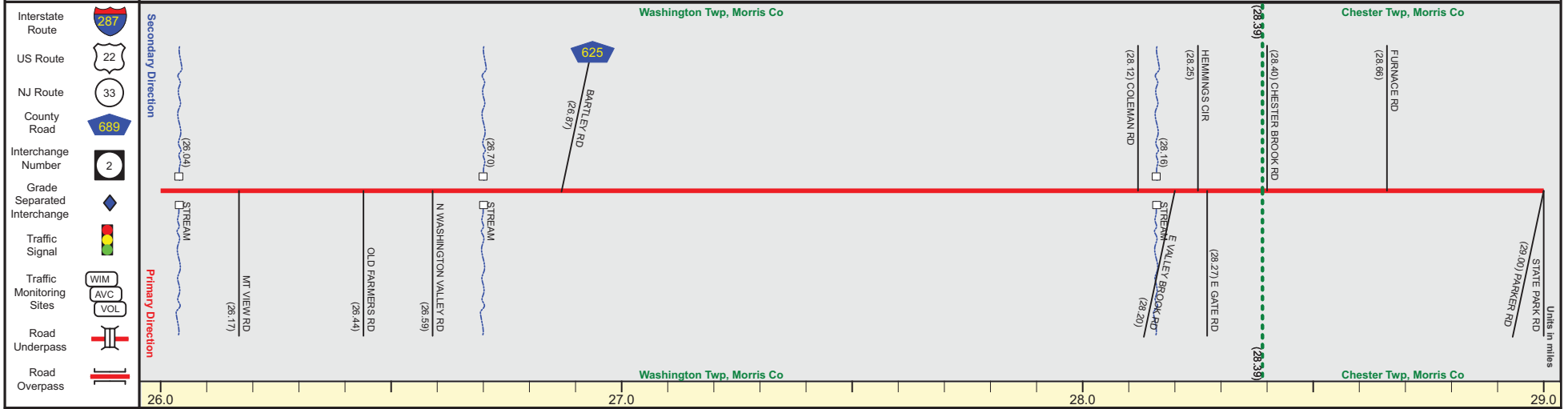
Date last inventoried: November 2012

ROUTE 513 (South to North)

Mile Posts: 26.000 - 29.000



Pavement	
Shoulder	
Number of Lanes	
Speed Limit	
Street Name	



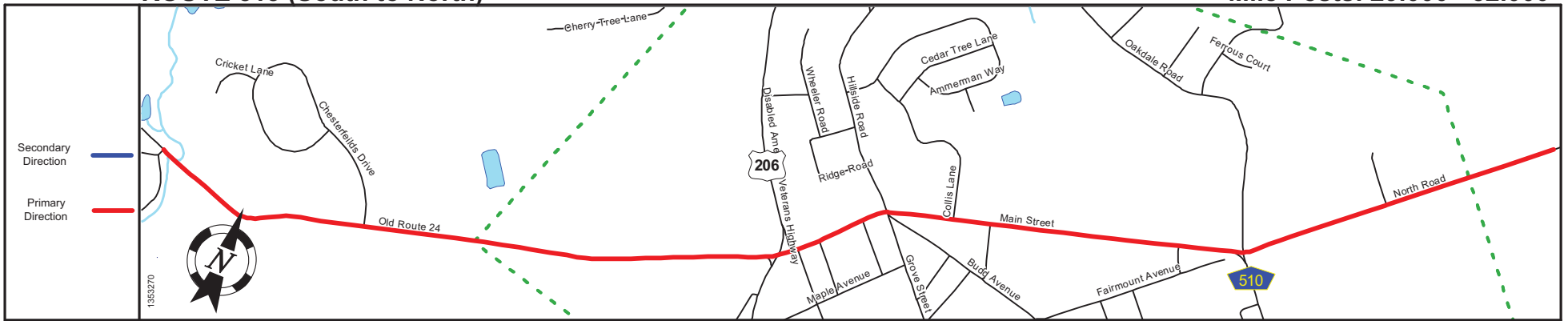
Street Name	East Mill Road					Old Route 24					
Jurisdiction					County						
Functional Class	Urban Major Collector					Rural Major Collector					
Federal Aid - NHS Sy					STP						
Control Section											
Speed Limit	35	+	40	+	45						
Number of Lanes					2						
Med. Type					None						
Med. Width					0						
Pavement	24	+	26	+	40	+	28	+	30	+	24
Shoulder	2	+	6	+	0	+	4	+			2
Traffic Volume					7,797 (2017)						
Traffic Sta. ID					1-4,420						
Structure No.					1401233						
Enlarged Views											

SRI = 0000513__

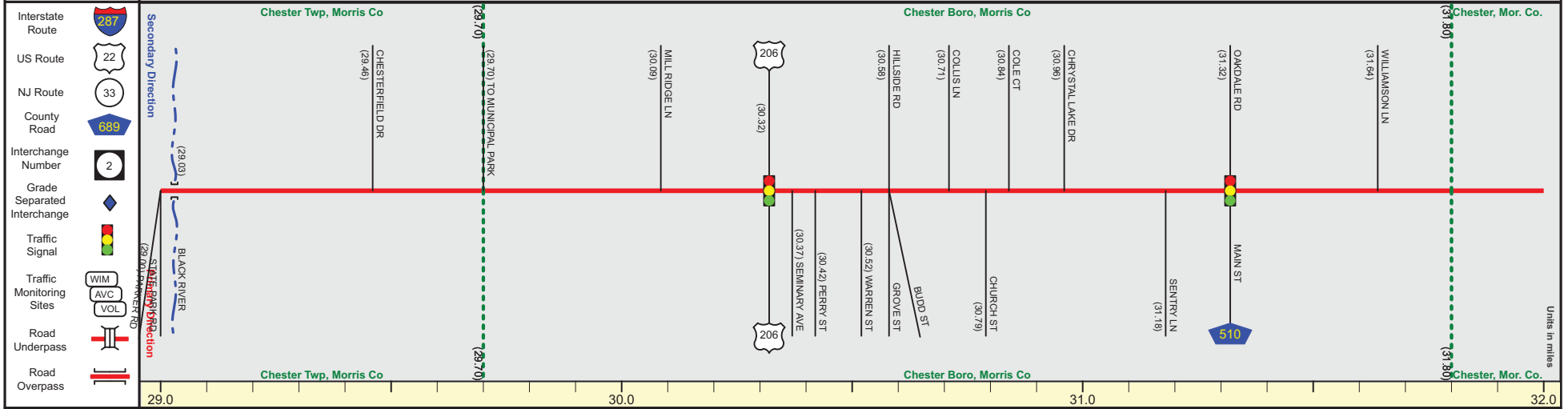
Date last inventoried: November 2012

ROUTE 513 (South to North)

Mile Posts: 29.000 - 32.000



Pavement	
Shoulder	
Number of Lanes	
Speed Limit	
Street Name	



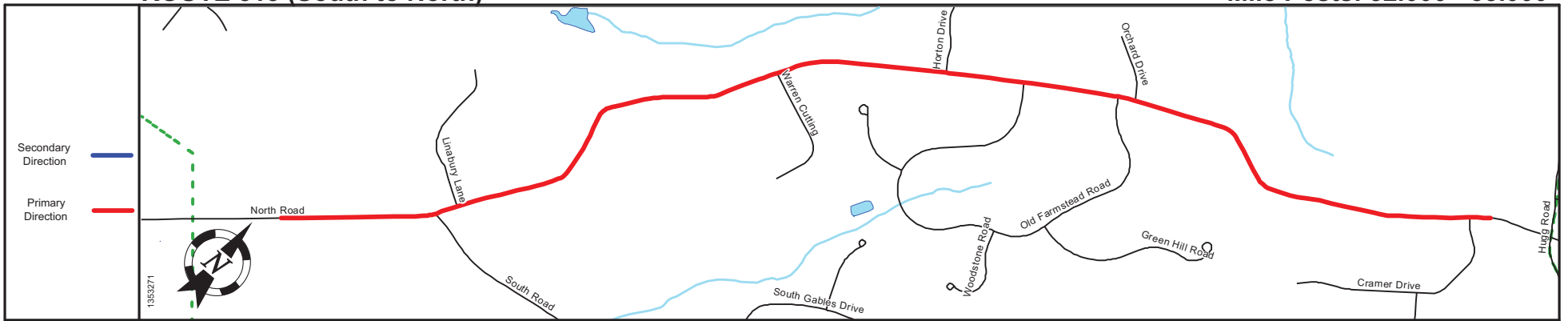
Street Name	Old Route 24		Main Street		North Road	
Jurisdiction			County			
Functional Class	Urban Major Collector				Urban Minor Arterial	
Federal Aid - NHS Sy			STP			
Control Section						
Speed Limit	45	40	30		45	
Number of Lanes	2	4		2		
Med. Type			None			
Med. Width			0			
Pavement	24	48	34	24	40	24
Shoulder	2		0	4	0	2
Traffic Volume			14,756 (2016)			
Traffic Sta. ID			91408			
Structure No.	1401235					
Enlarged Views						

SRI = 0000513__

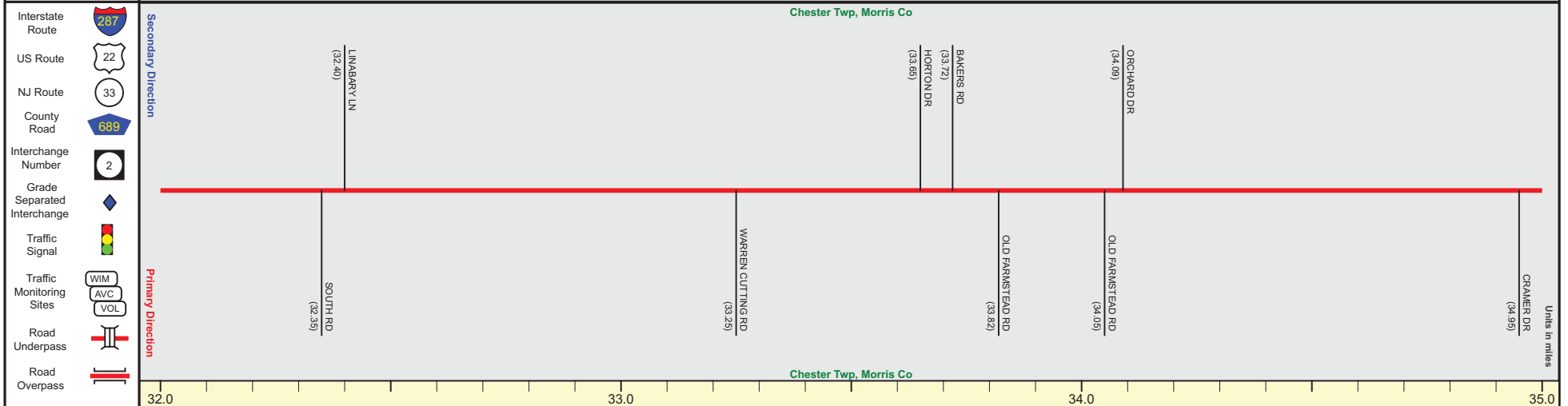
Date last inventoried: November 2012

ROUTE 513 (South to North)

Mile Posts: 32.000 - 35.000



Pavement	
Shoulder	
Number of Lanes	
Speed Limit	
Street Name	



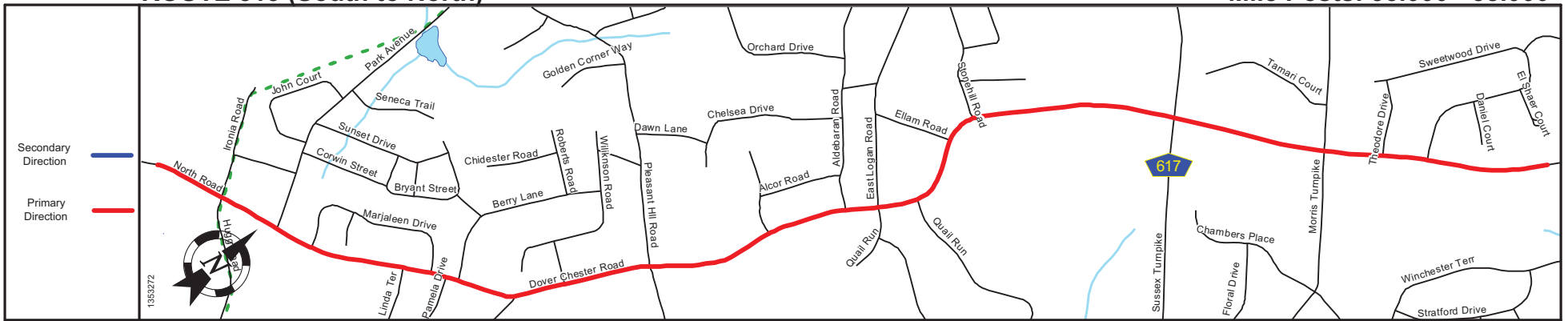
Street Name	North Road	
Jurisdiction	County	
Functional Class	Urban Minor Arterial	
Federal Aid - NHS Sy	STP	
Control Section		
Speed Limit	45	
Number of Lanes	2	
Med. Type	None	
Med. Width	0	
Pavement	24	
Shoulder	2	1
Traffic Volume	6,568 (2016)	
Traffic Sta. ID	91409	
Structure No.		
Enlarged Views		

SRI = 0000513__

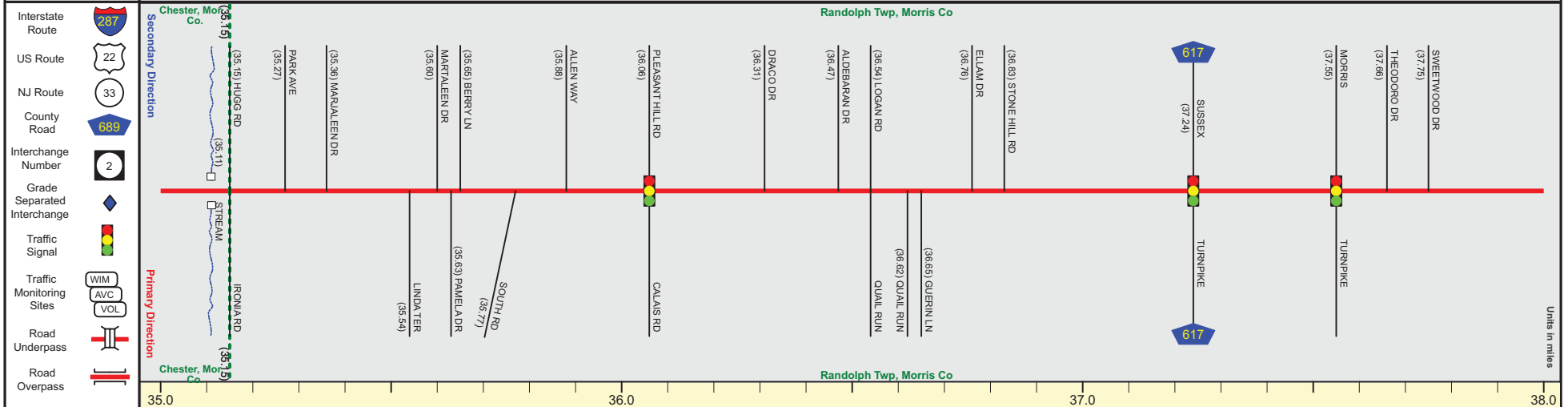
Date last inventoried: November 2012

ROUTE 513 (South to North)

Mile Posts: 35.000 - 38.000



Pavement	
Shoulder	
Number of Lanes	
Speed Limit	
Street Name	



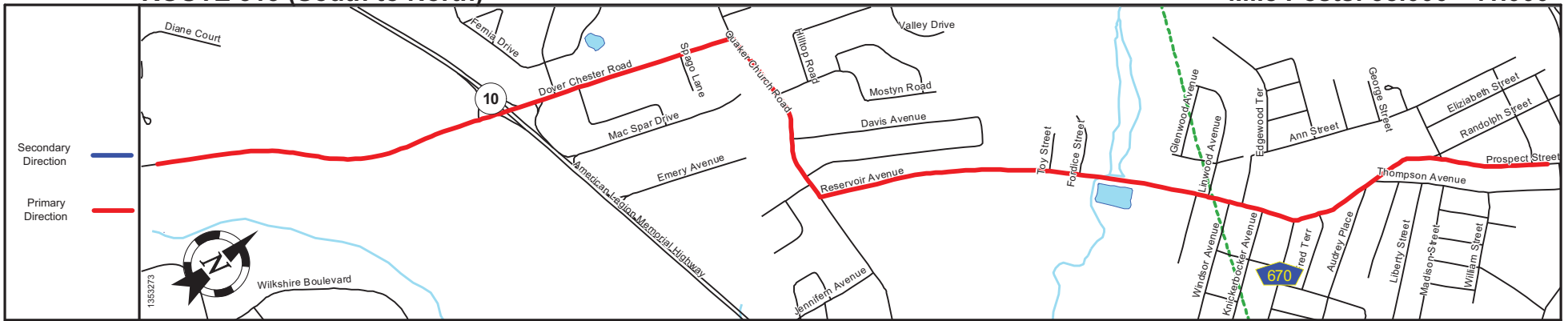
Street Name	North Road	Dover Chester Road	
Jurisdiction		County	
Functional Class		Urban Minor Arterial	
Federal Aid - NHS Sy		STP	
Control Section			
Speed Limit	45	40	45
Number of Lanes		2	4
Med. Type		None	
Med. Width		0	
Pavement		24	48
Shoulder	1	10	0
Traffic Volume			8,069 (2016)
Traffic Sta. ID			91419
Structure No.			
Enlarged Views			

SRI = 0000513_

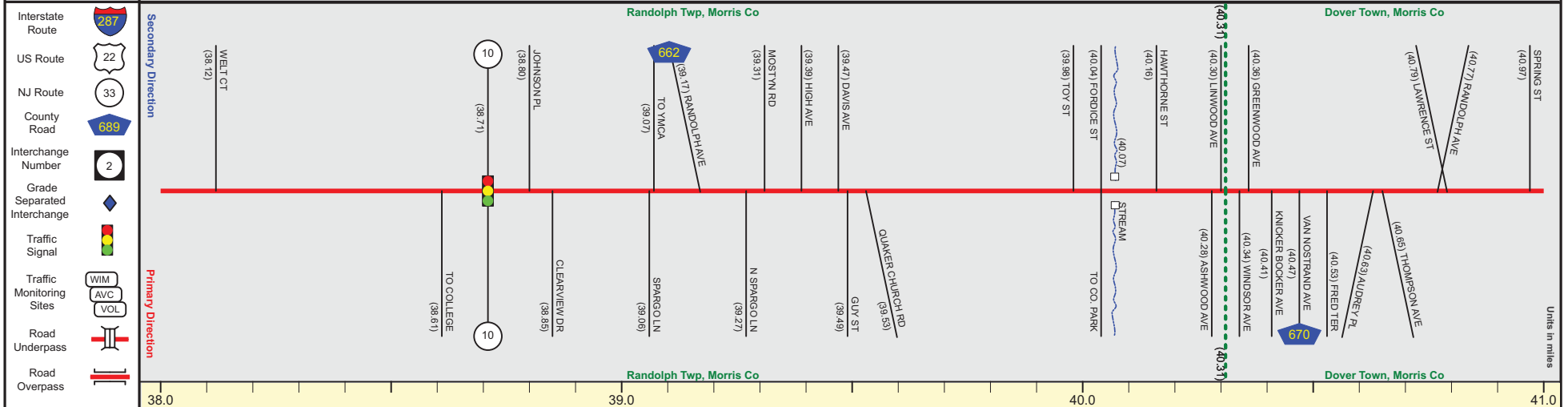
Date last inventoried: November 2012

ROUTE 513 (South to North)

Mile Posts: 38.000 - 41.000



Pavement	
Shoulder	
Number of Lanes	
Speed Limit	
Street Name	



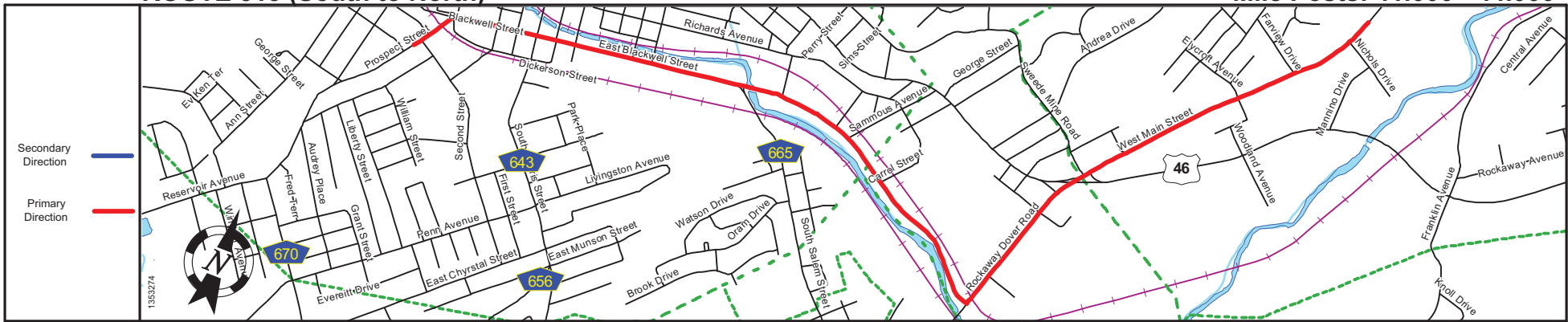
Street Name	Dover Chester Road		Quaker Church Road	Reservoir Avenue		Prospect Street				
Jurisdiction	County									
Functional Class	Urban Minor Arterial									
Federal Aid - NHS Sy	STP									
Control Section										
Speed Limit	45	+	40	+	35	+	40	+	25	
Number of Lanes	4	+		+		+	2	+		
Med. Type	None									
Med. Width	0									
Pavement	48	+		+		+	26	+	30	
Shoulder	0	+		+		+		+	0	
Traffic Volume							8,236 (2016)			
Traffic Sta. ID							91420			
Structure No.										
Enlarged Views										

SRI = 0000513__

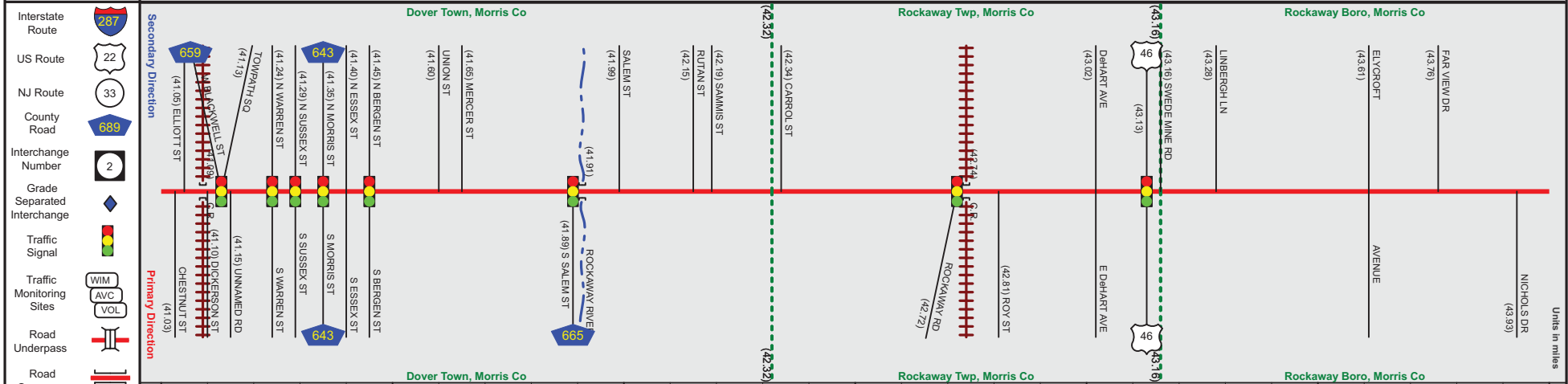
Date last inventoried: November 2012

ROUTE 513 (South to North)

Mile Posts: 41.000 - 44.000



Pavement
Shoulder
Number of Lanes
Speed Limit
Street Name



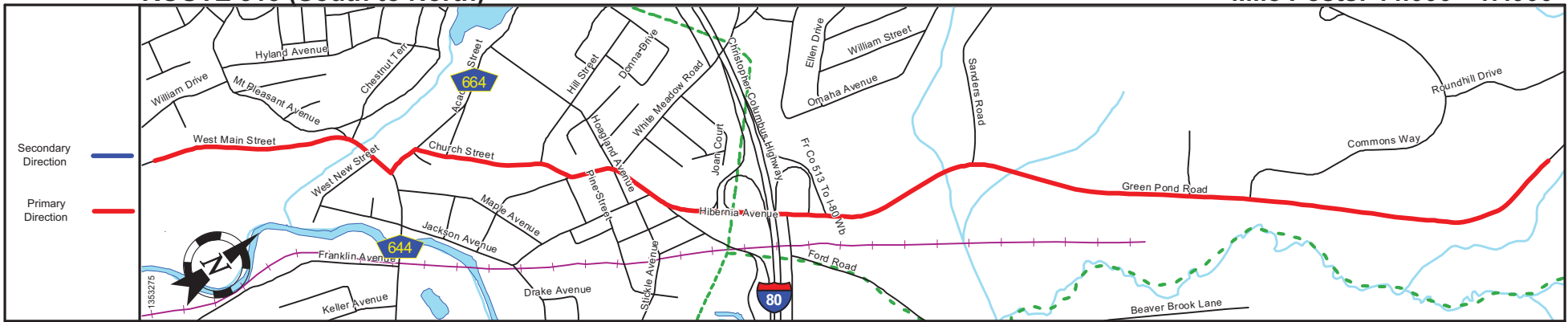
Street Name	Prospect Street	Blackwell Street	East Blackwell Street	Rockaway Dover Road	West Main Street
Jurisdiction	County				
Functional Class	Urban Minor Arterial				
Federal Aid - NHS Sy	STP		IM - Transit Term.	STP	
Control Section					
Speed Limit	25			35	40
Number of Lanes				2	
Med. Type	None				
Med. Width	0				
Pavement	30	40	26	24	34
Shoulder		0	2	6	0
Traffic Volume	7,124,(2016)	19,664,(2017)		4,300,(2016)	8,696,(2017)
Traffic Sta. ID	101403	1n5707		161427	91421
Structure No.	1464157		1401015		
Enlarged Views					

SRI = 0000513__

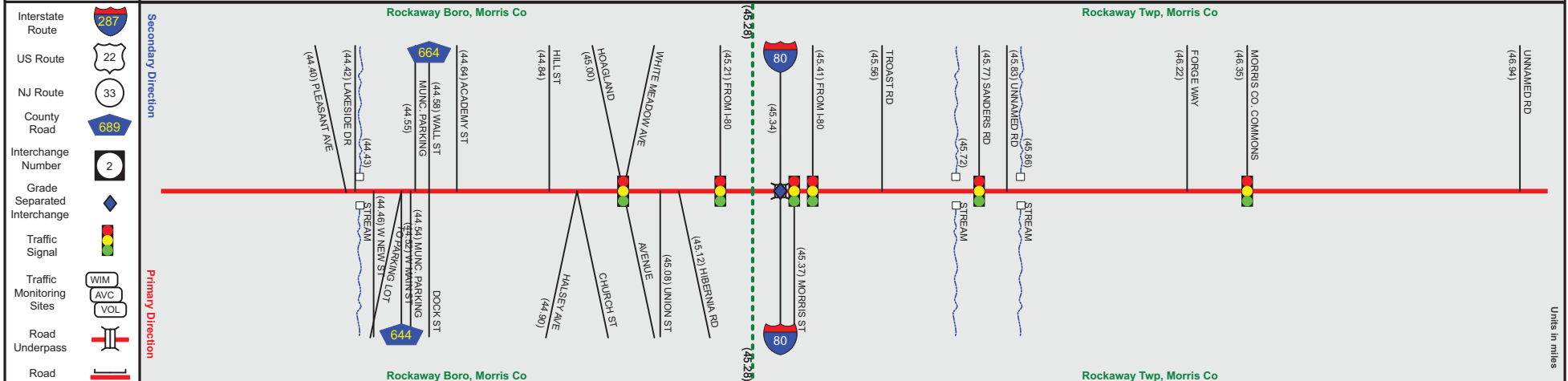
Date last inventoried: November 2012

ROUTE 513 (South to North)

Mile Posts: 44.000 - 47.000



Pavement	
Shoulder	
Number of Lanes	
Speed Limit	
Street Name	



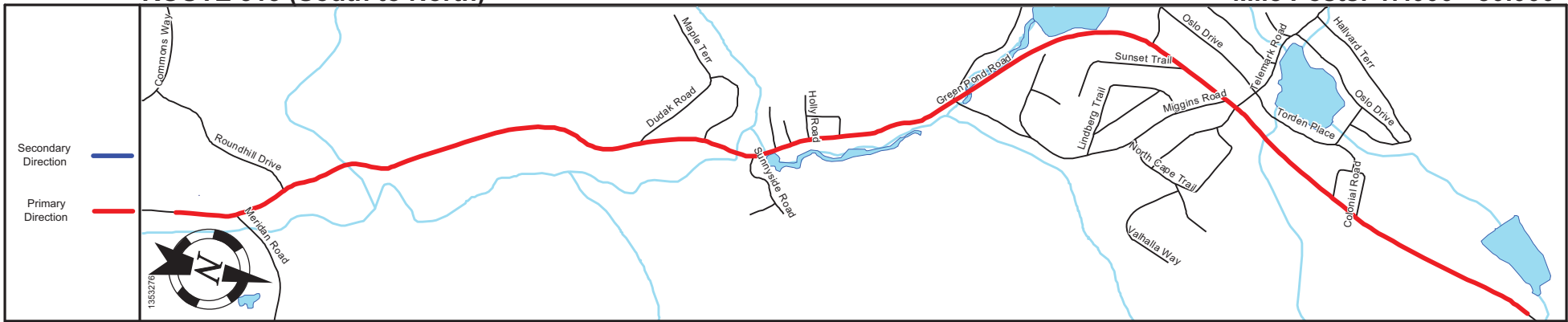
Street Name	West Main Street		Wall Street	Church Street	Halsey Avenue	Hibernia Avenue	Green Pond Road	
Jurisdiction						County		
Functional Class						Urban Minor Arterial		
Federal Aid - NHS Sy						STP		
Control Section								
Speed Limit	40			30			45	40
Number of Lanes		2				4	3	2
Med. Type						None		
Med. Width						0		
Pavement	34	24		30		40	48	24
Shoulder								2
Traffic Volume			7,363 (2016)					10,884 (2016)
Traffic Sta. ID			91422					91423
Structure No.						1413167 1413166		
Enlarged Views								

SRI = 0000513__

Date last inventoried: November 2012

ROUTE 513 (South to North)

Mile Posts: 47.000 - 50.000



Pavement	
Shoulder	
Number of Lanes	
Speed Limit	
Street Name	

<ul style="list-style-type: none"> Interstate Route: US Route: NJ Route: County Road: Interchange Number: Grade Separated Interchange: Traffic Signal: Traffic Monitoring Sites: Road Underpass: Road Overpass: 	<p>Secondary Direction</p> <p>ROUNDHILL DR (47.24)</p> <p>MERIDEN RD (47.12)</p> <p>ROUNDHILL DR (47.38)</p> <p>STREAM (47.84)</p> <p>STREAM (47.84)</p> <p>MAPLE ST (48.11)</p> <p>MAIN RD (48.17)</p> <p>STREAM (48.22)</p> <p>STREAM (48.25)</p> <p>STREAM (48.25)</p> <p>STREAM (48.33)</p> <p>HOLLY RD (48.33)</p> <p>CHURCH RD (48.29)</p> <p>SCHOOL RD (48.26)</p> <p>NEW ROW RD (48.39)</p> <p>SWAKEHILL RD (48.63)</p> <p>STREAM (48.67)</p> <p>MIGGINS RD (49.07)</p> <p>LEIF ERICSSON RD (49.07)</p> <p>ROAD (49.25)</p> <p>MIGGINS RD (49.25)</p> <p>SUNSETTER (49.15)</p> <p>STREAM (49.38)</p> <p>ROAD (49.25)</p> <p>MIGGINS RD (49.25)</p> <p>COLONIAL RD (49.54)</p> <p>COLONIAL RD (49.60)</p> <p>UNNAMED RD (49.96)</p> <p>Primary Direction</p>	<p>Rockaway Twp, Morris Co</p> <p>Rockaway Twp, Morris Co</p>		
	47.0	48.0	49.0	50.0

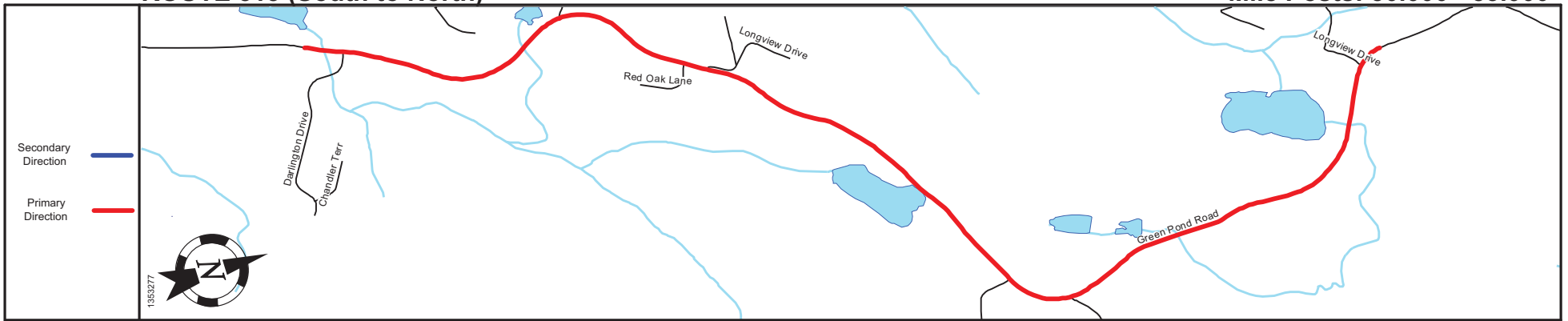
Street Name	Green Pond Road			
Jurisdiction	County			
Functional Class	Urban Minor Arterial			
Federal Aid - NHS Sy	STP			
Control Section				
Speed Limit	40	30	40	35
Number of Lanes	2			
Med. Type	None			
Med. Width	0			
Pavement	24		22	24
Shoulder	2	1	2	4
Traffic Volume	6,651 (2016)			
Traffic Sta. ID	91424			
Structure No.	1400900	1400877		
Enlarged Views				

SRI = 0000513__

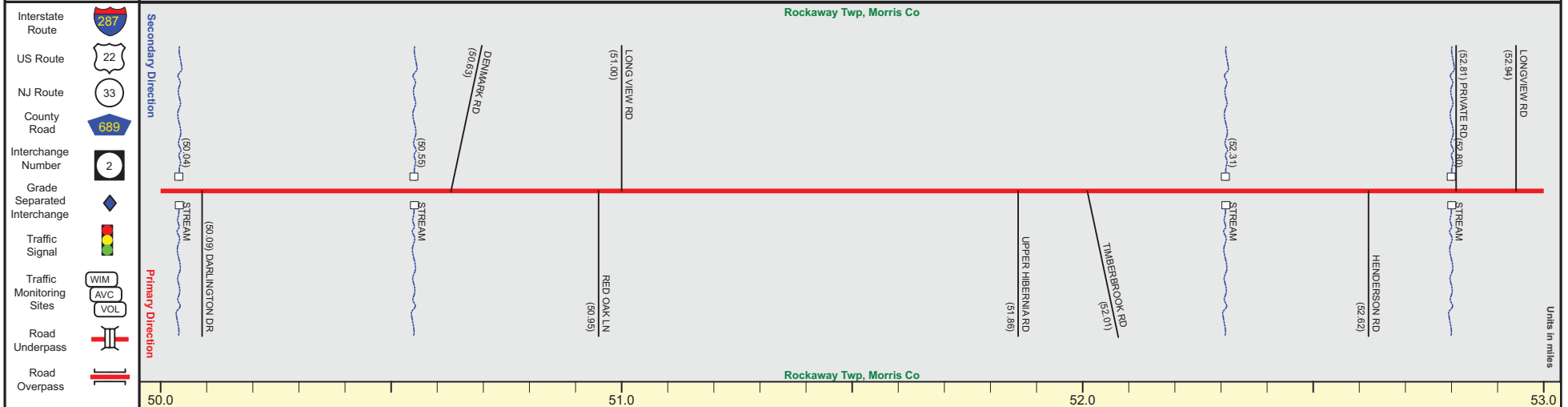
Date last inventoried: November 2012

ROUTE 513 (South to North)

Mile Posts: 50.000 - 53.000



Pavement	
Shoulder	
Number of Lanes	
Speed Limit	
Street Name	



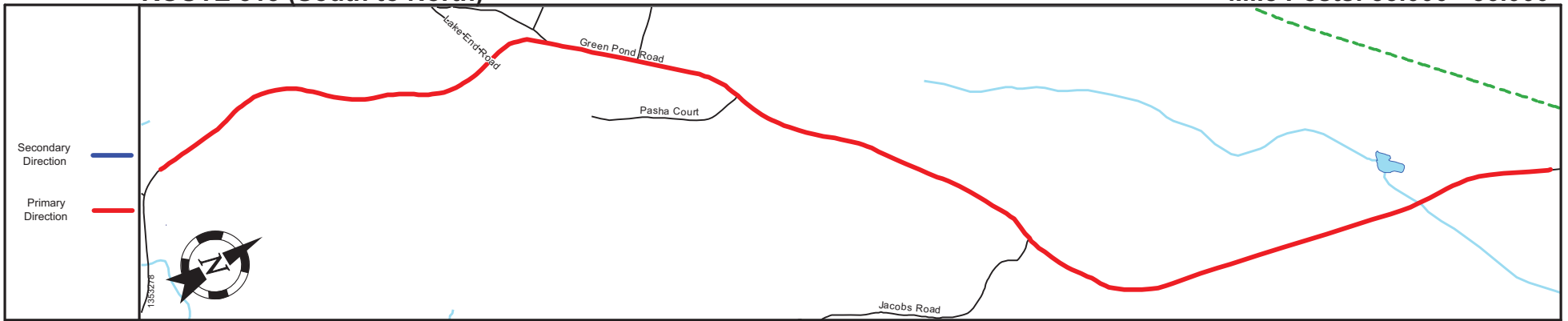
Street Name	Green Pond Road	
Jurisdiction	County	
Functional Class	Urban Minor Arterial	
Federal Aid - NHS Sy	STP	
Control Section		
Speed Limit	35	40
Number of Lanes		2
Med. Type		None
Med. Width		0
Pavement		24
Shoulder	4	6
Traffic Volume		
Traffic Sta. ID		
Structure No.		
Enlarged Views		

SRI = 0000513__

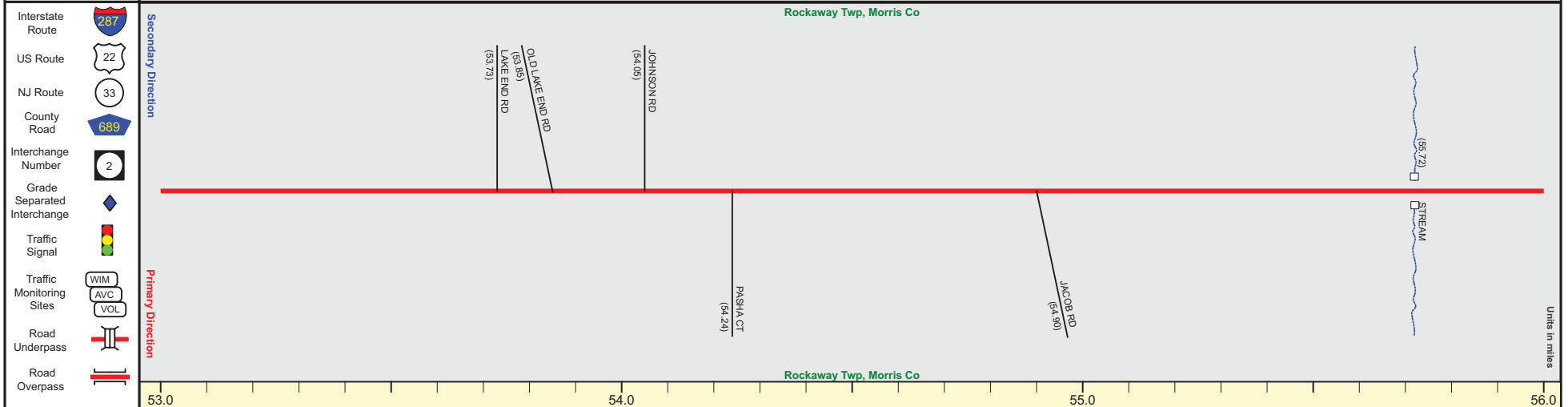
Date last inventoried: November 2012

ROUTE 513 (South to North)

Mile Posts: 53.000 - 56.000



Pavement	
Shoulder	
Number of Lanes	
Speed Limit	
Street Name	



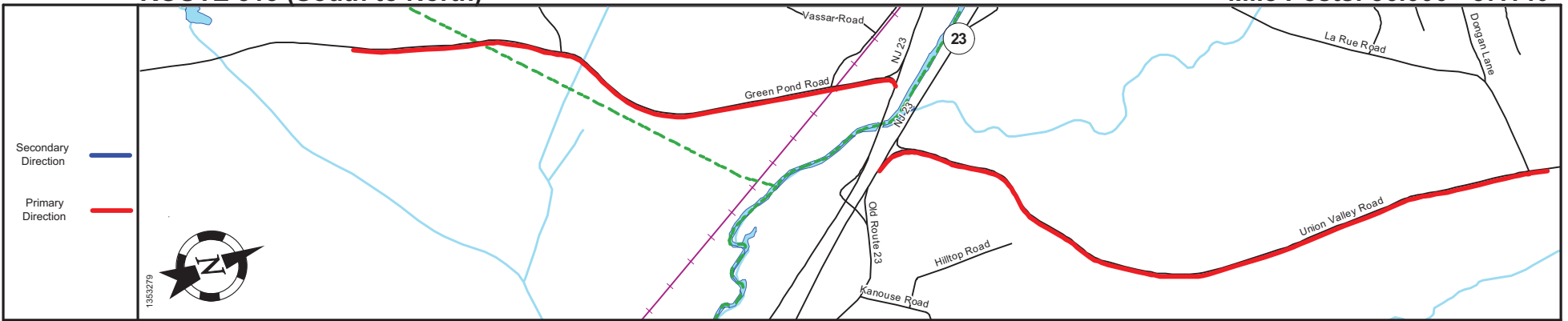
Street Name	Green Pond Road		
Jurisdiction	County		
Functional Class	Urban Minor Arterial	+	Urban Minor Arterial
Federal Aid - NHS Sy	STP		
Control Section			
Speed Limit	40		
Number of Lanes	2		
Med. Type	None		
Med. Width	0		
Pavement	24	+	22
Shoulder	2		
Traffic Volume	2,963 (2016)		
Traffic Sta. ID	91425		
Structure No.			
Enlarged Views			

SRI = 0000513__

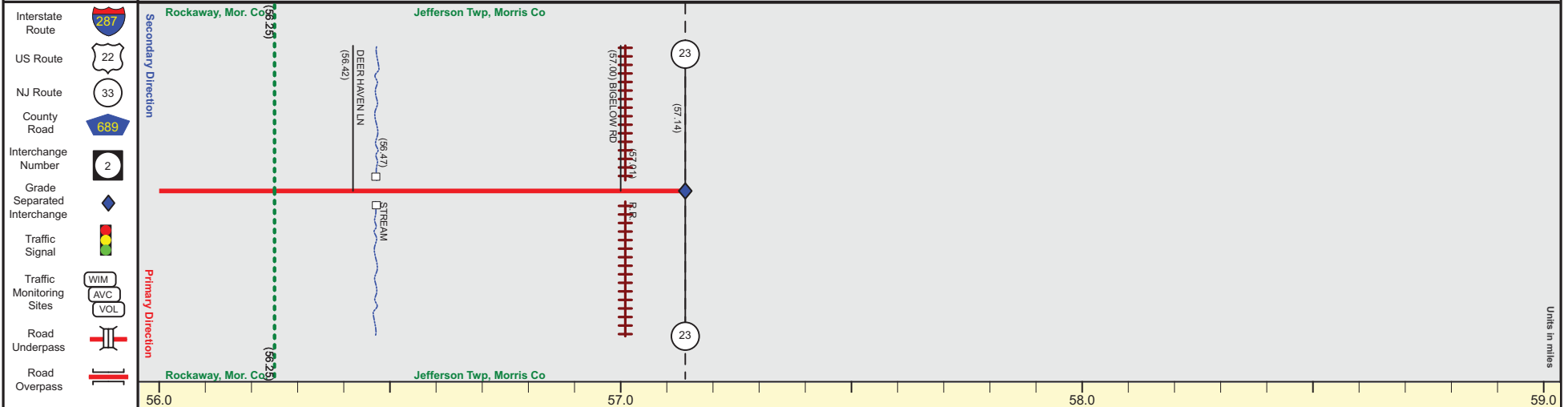
Date last inventoried: November 2012

ROUTE 513 (South to North)

Mile Posts: 56.000 - 57.140



Pavement	
Shoulder	
Number of Lanes	
Speed Limit	
Street Name	



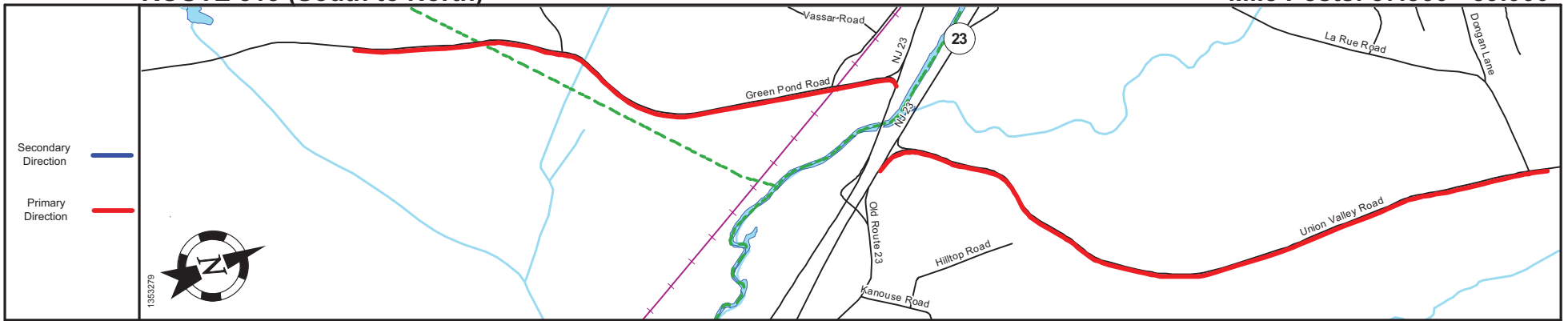
Street Name	Green Pond Road			MP 57.14 = Begin Cdinc. With NJ 23 MP 22.07 MP 57.14-57.56 Sep NJ 23 MP 22.07-21.85
Jurisdiction	County			
Functional Class	Urban Minor Arterial			
Federal Aid - NHS Sy	STP			
Control Section				
Speed Limit	40			
Number of Lanes	2			
Med. Type	None			
Med. Width	0			
Pavement	22	+	24	
Shoulder	2	+	10 + 4	
Traffic Volume				
Traffic Sta. ID				
Structure No.				
Enlarged Views				

SRI = 0000513_

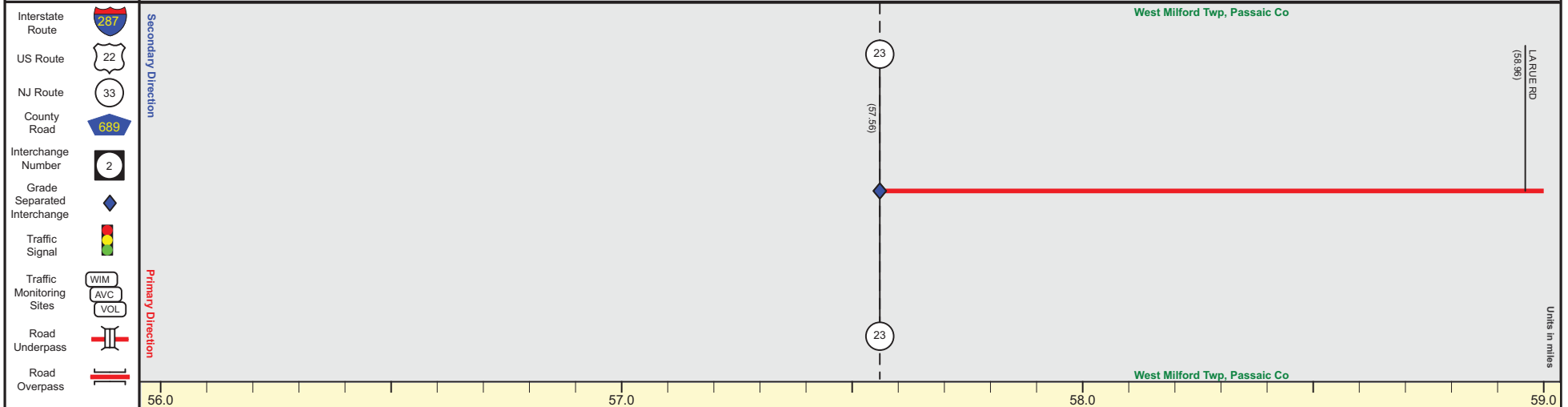
Date last inventoried: November 2012

ROUTE 513 (South to North)

Mile Posts: 57.560 - 59.000



Pavement	
Shoulder	
Number of Lanes	
Speed Limit	
Street Name	



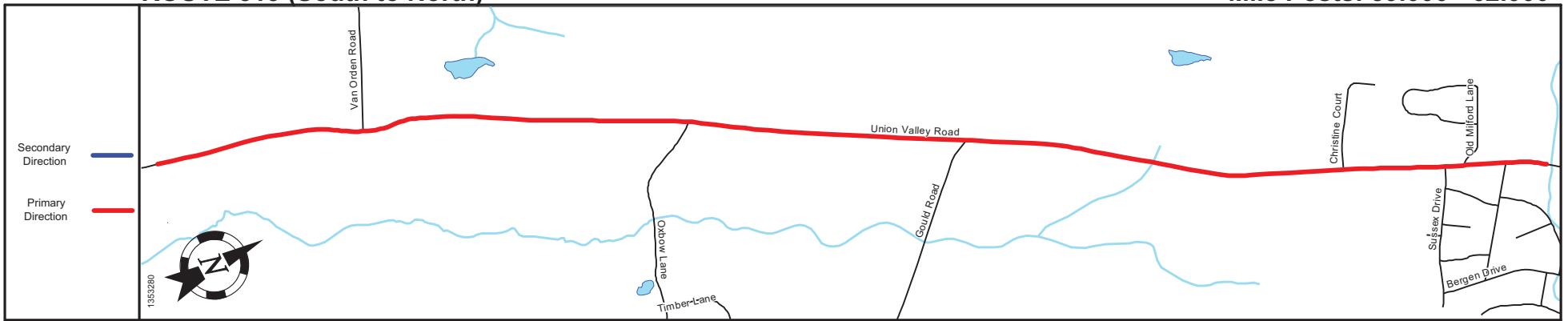
Street Name	Union Valley Road	
Jurisdiction	County	
Functional Class	Urban Minor Arterial	Urban Minor Arterial
Federal Aid - NHS Sy	STP	
Control Section		
Speed Limit	40	50
Number of Lanes	2	
Med. Type	None	
Med. Width	0	
Pavement	24	
Shoulder	1	
Traffic Volume		
Traffic Sta. ID		
Structure No.		
Enlarged Views		

SRI = 0000513__

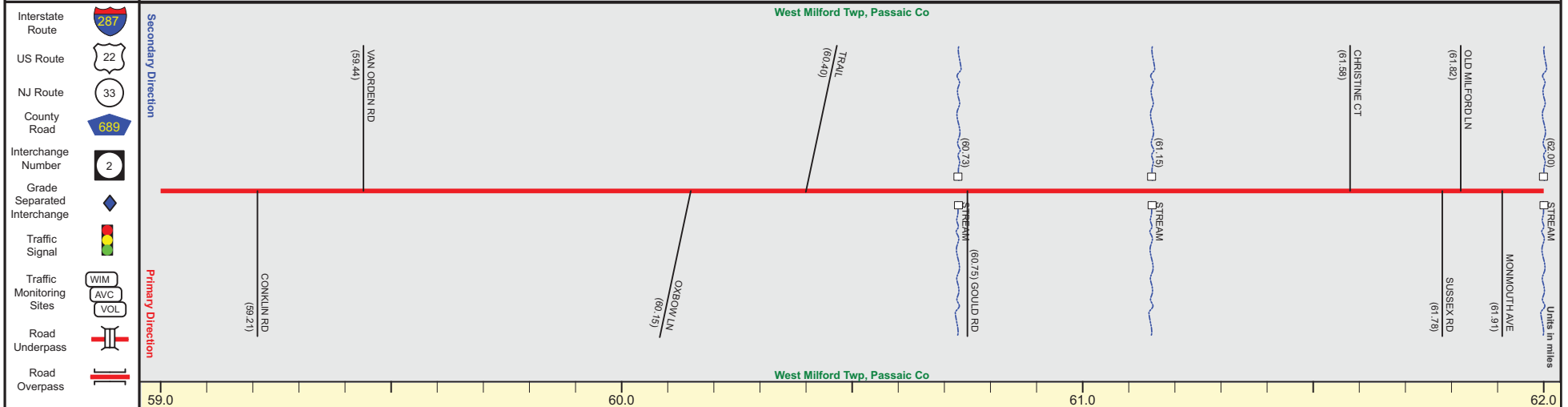
Date last inventoried: November 2012

ROUTE 513 (South to North)

Mile Posts: 59.000 - 62.000



Pavement	
Shoulder	
Number of Lanes	
Speed Limit	
Street Name	



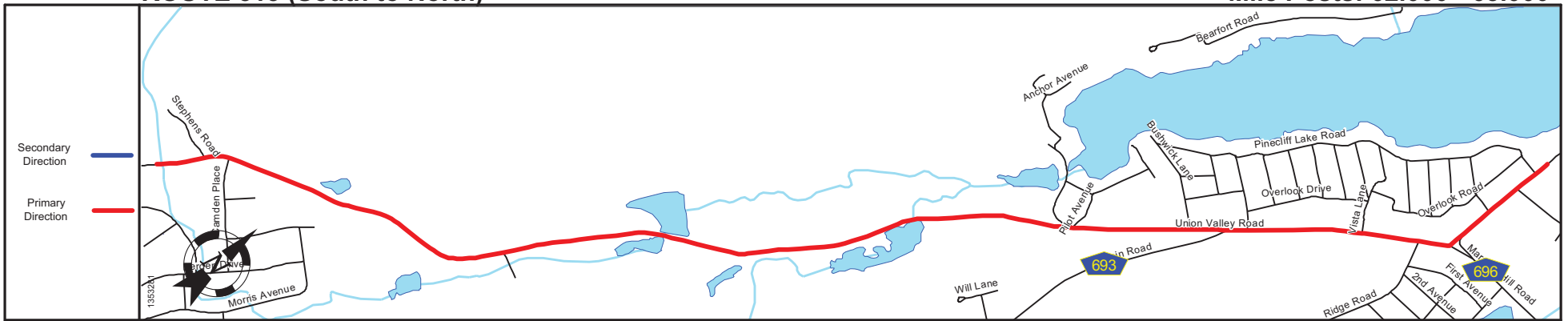
Street Name	Union Valley Road	
Jurisdiction	County	
Functional Class	Urban Minor Arterial	
Federal Aid - NHS Sy	STP	
Control Section		
Speed Limit	50	45
Number of Lanes	2	
Med. Type	None	
Med. Width	0	
Pavement	24	
Shoulder	1	
Traffic Volume	5,047 (2018)	
Traffic Sta. ID	2-4405	
Structure No.		
Enlarged Views		

SRI = 0000513__

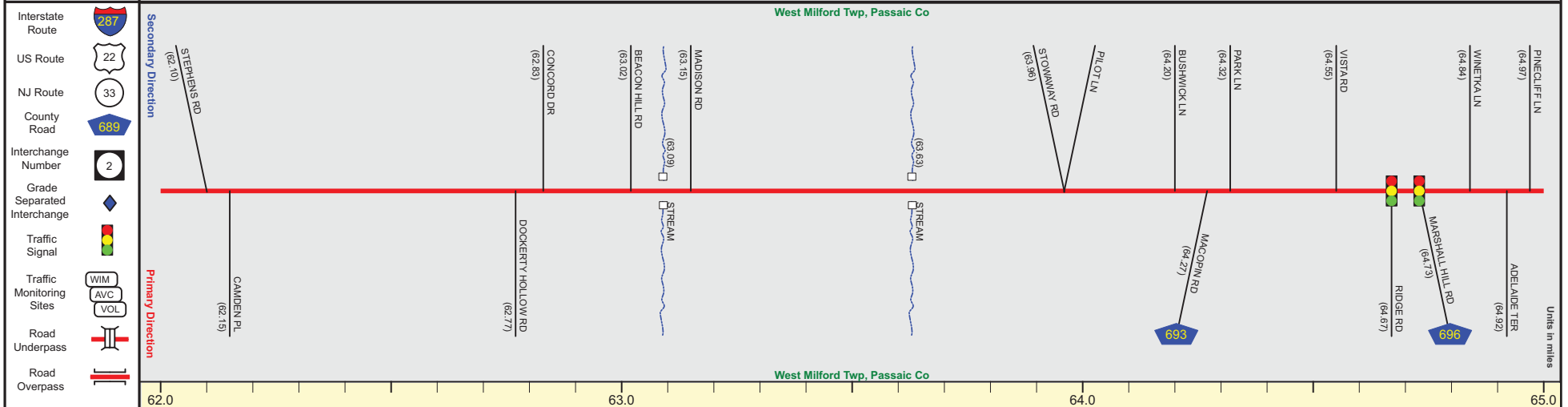
Date last inventoried: November 2012

ROUTE 513 (South to North)

Mile Posts: 62.000 - 65.000



Pavement	
Shoulder	
Number of Lanes	
Speed Limit	
Street Name	



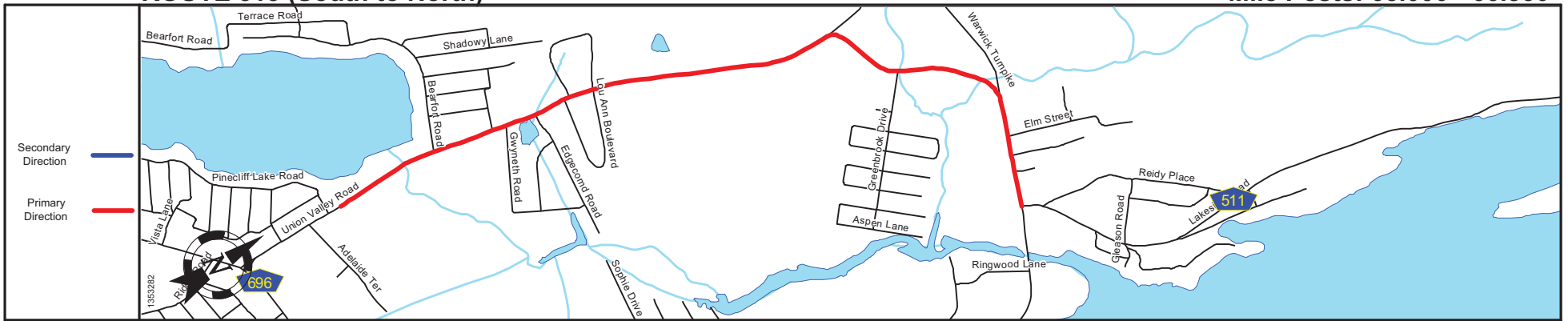
Street Name	Union Valley Road	
Jurisdiction	County	
Functional Class	Urban Minor Arterial	
Federal Aid - NHS Sy	STP	
Control Section		
Speed Limit	45	35
Number of Lanes	2	
Med. Type	None	
Med. Width	0	
Pavement	24	36
Shoulder	1	
Traffic Volume		11,173 (2018) 14,230 (2018)
Traffic Sta. ID		001s7 002s7
Structure No.	160430	
Enlarged Views		

SRI = 0000513__

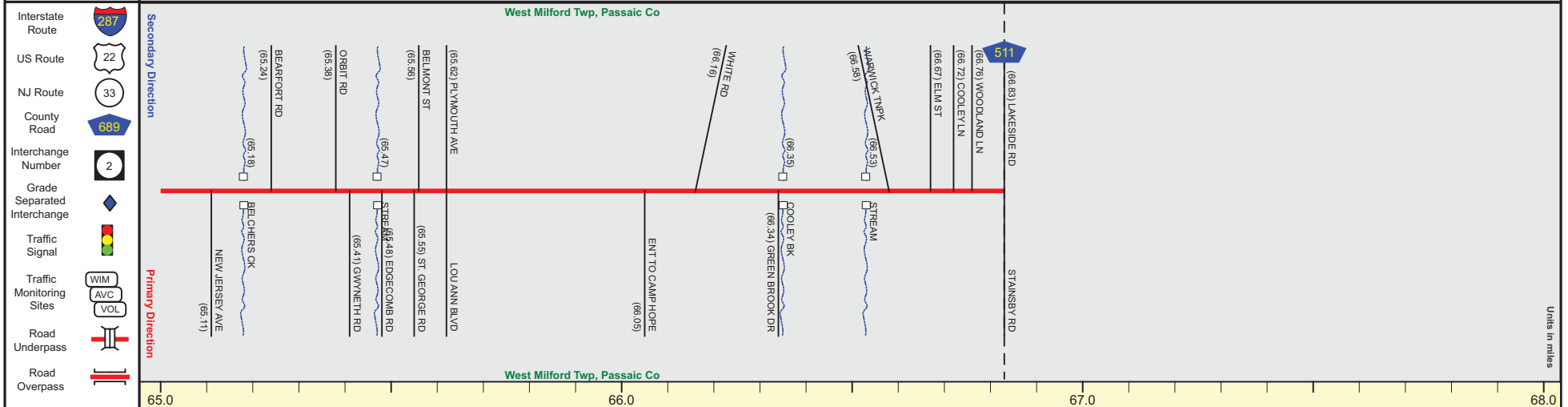
Date last inventoried: November 2012

ROUTE 513 (South to North)

Mile Posts: 65.000 - 66.830



Pavement	
Shoulder	
Number of Lanes	
Speed Limit	
Street Name	



Street Name	Union Valley Road		
Jurisdiction	County		
Functional Class	Urban Minor Arterial		
Federal Aid - NHS Sy	STP		
Control Section			
Speed Limit	35		
Number of Lanes	2		
Med. Type	None		
Med. Width	0		
Pavement	36	24	
Shoulder	1		
Traffic Volume	9,072 (2018)		9,282 (2018)
Traffic Sta. ID	0031s7		0041s7
Structure No.	1600432	1600434	1600435
Enlarged Views			

SRI = 0000513_

Date last inventoried: November 2012