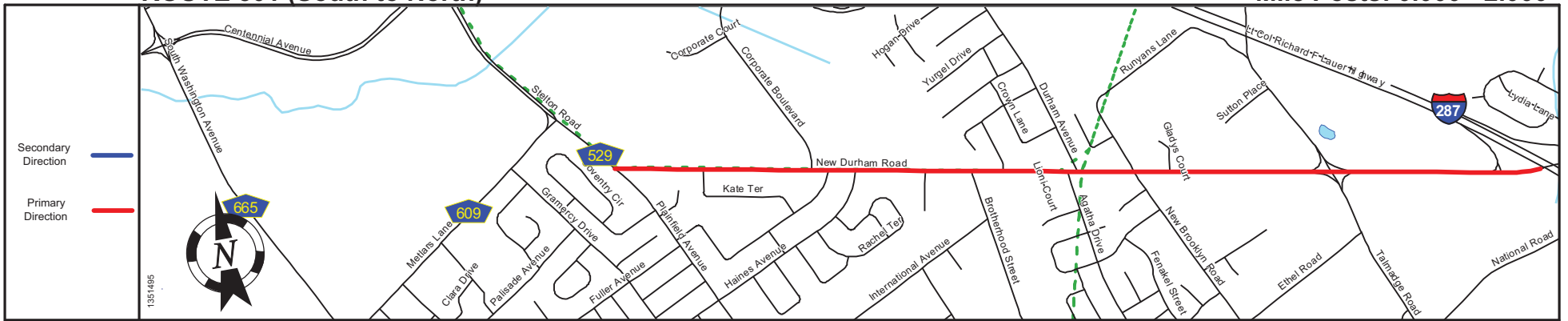
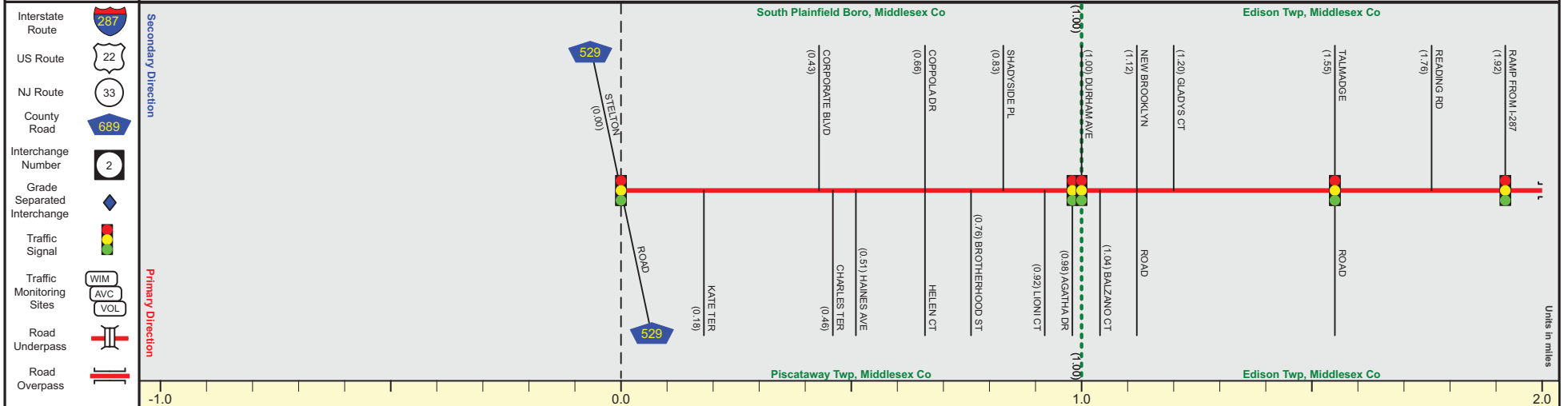


ROUTE 501 (South to North)

Mile Posts: 0.000 - 2.000



Pavement	
Shoulder	
Number of Lanes	
Speed Limit	
Street Name	



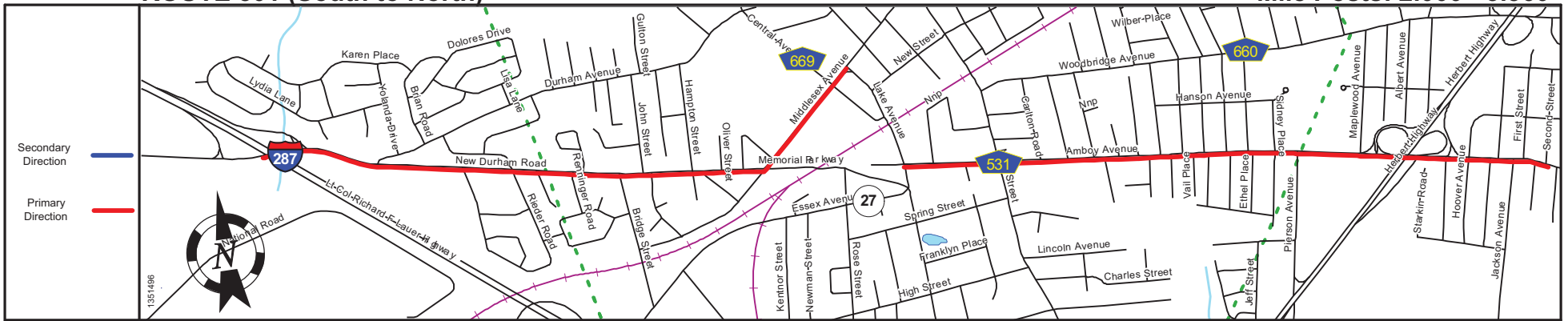
Street Name	New Durham Road					
Jurisdiction	County					
Functional Class	Urban Principal Arterial					
Federal Aid - NHS Sy	NHS					
Control Section	Begin Rt 501 MP=0.00					
Speed Limit	45					
Number of Lanes	2					
Med. Type	None					
Med. Width	0					
Pavement	28	36	26	36	40	48
Shoulder	8	0	12	6	0	
Traffic Volume	19,449 (2018)					
Traffic Sta. ID	91201					
Structure No.						
Enlarged Views						

SRI = 0000501__

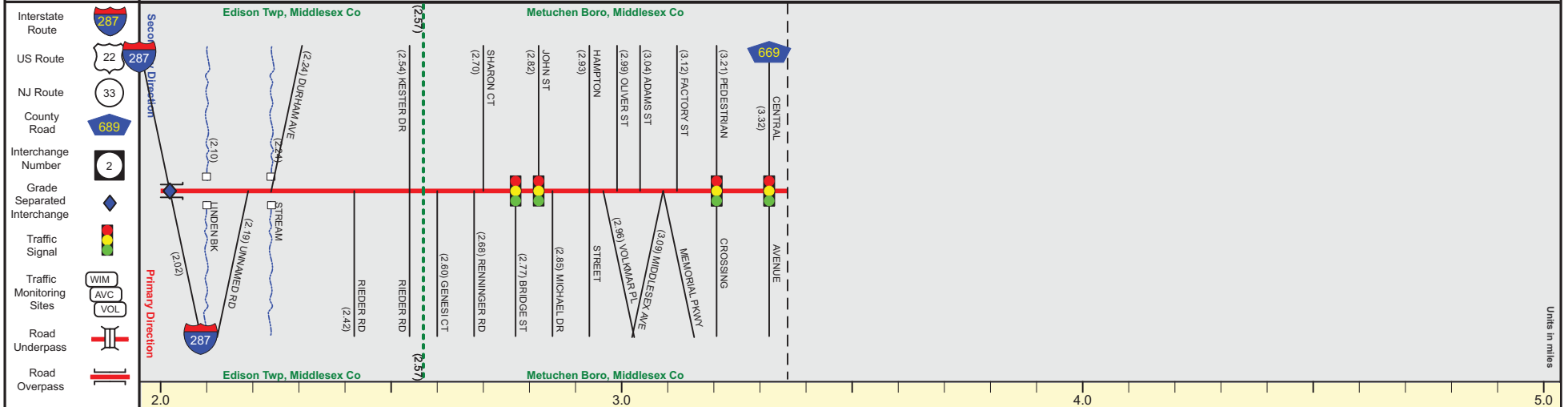
Date last inventoried: November 2012

ROUTE 501 (South to North)

Mile Posts: 2.000 - 3.360



Pavement	
Shoulder	
Number of Lanes	
Speed Limit	
Street Name	



Street Name	New Durham Road	Middlesex Avenue	
Jurisdiction	County		
Functional Class	Urban Principal Arterial		
Federal Aid - NHS Sy	NHS		
Control Section			
Speed Limit	45	35	
Number of Lanes	2		
Med. Type	None		
Med. Width	0		
Pavement	48	40	
Shoulder	0		
Traffic Volume		16,964 (2018)	
Traffic Sta. ID		91202	
Structure No.	1231152 1231154		
Enlarged Views			

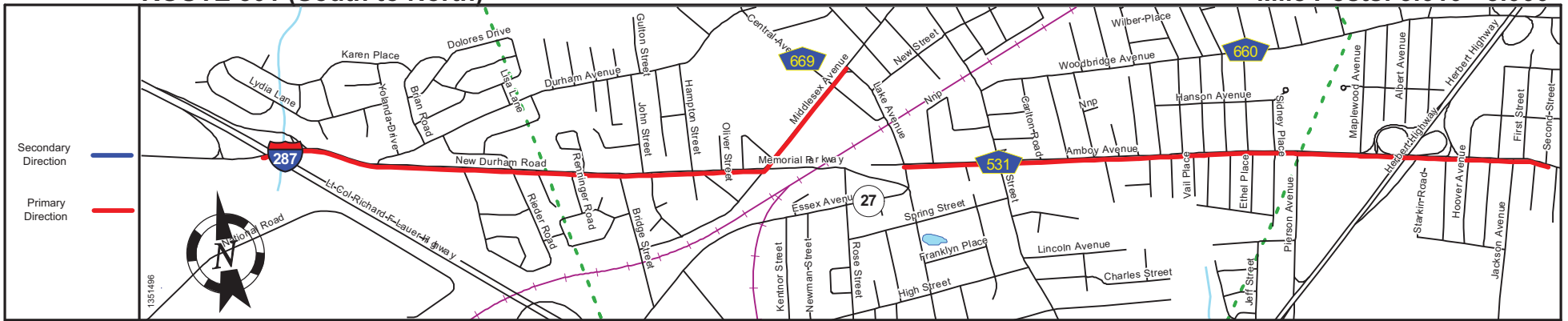
MF 3.36 = Begin Conc. With NJ 27 MP 21.62
 MP 3.36-3.61 See NJ 27 MP 21.62-21.87

SRI = 0000501__

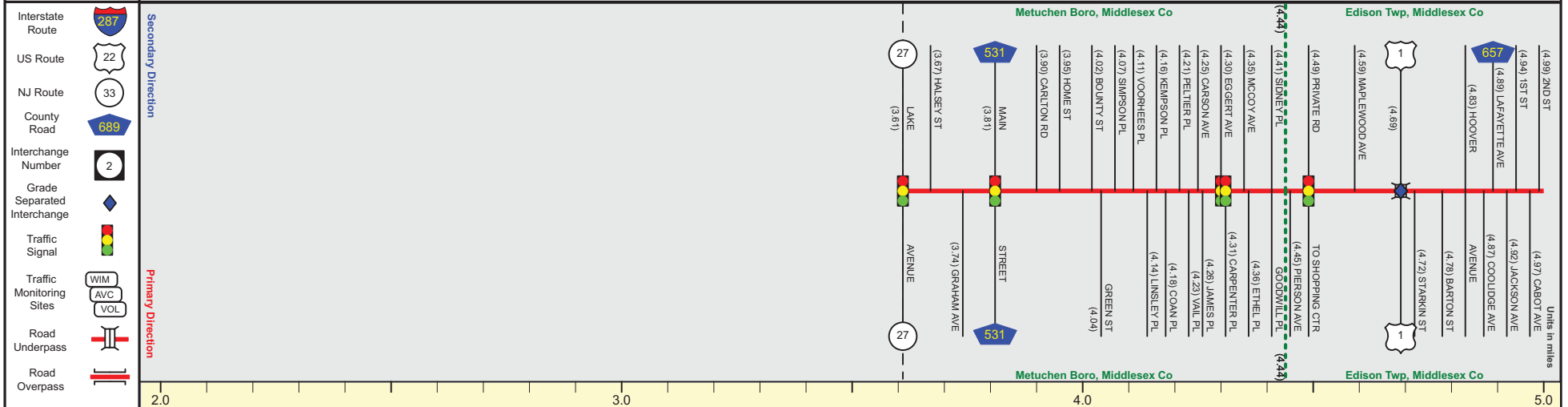
Date last inventoried: November 2012

ROUTE 501 (South to North)

Mile Posts: 3.610 - 5.000



Pavement	
Shoulder	
Number of Lanes	
Speed Limit	
Street Name	



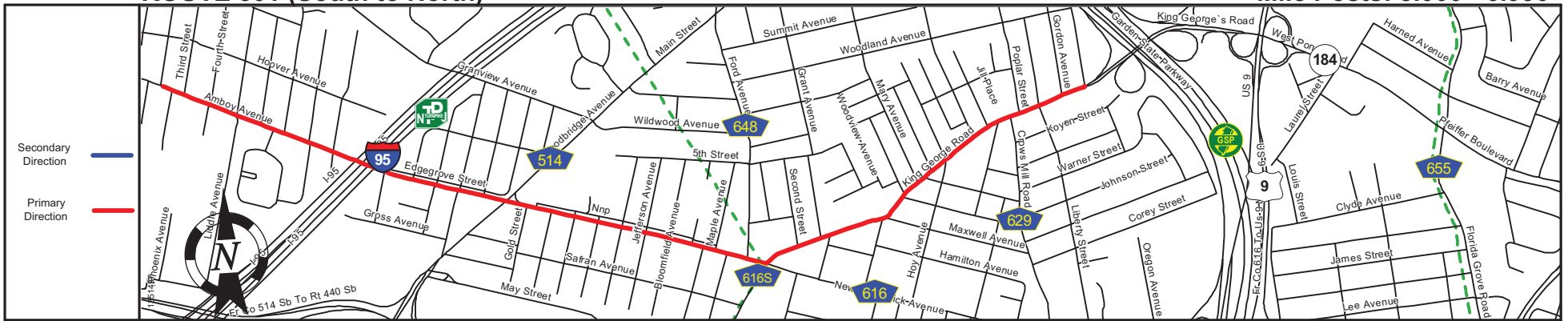
Street Name	Amboy Avenue
Jurisdiction	County + Municipal
Functional Class	Urban Principal Arterial
Federal Aid - NHS Sy	NHS
Control Section	
Speed Limit	30 + 35 + 25
Number of Lanes	2
Med. Type	None
Med. Width	0
Pavement	40 + 36
Shoulder	0
Traffic Volume	
Traffic Sta. ID	
Structure No.	
Enlarged Views	1204151

SRI = 0000501_

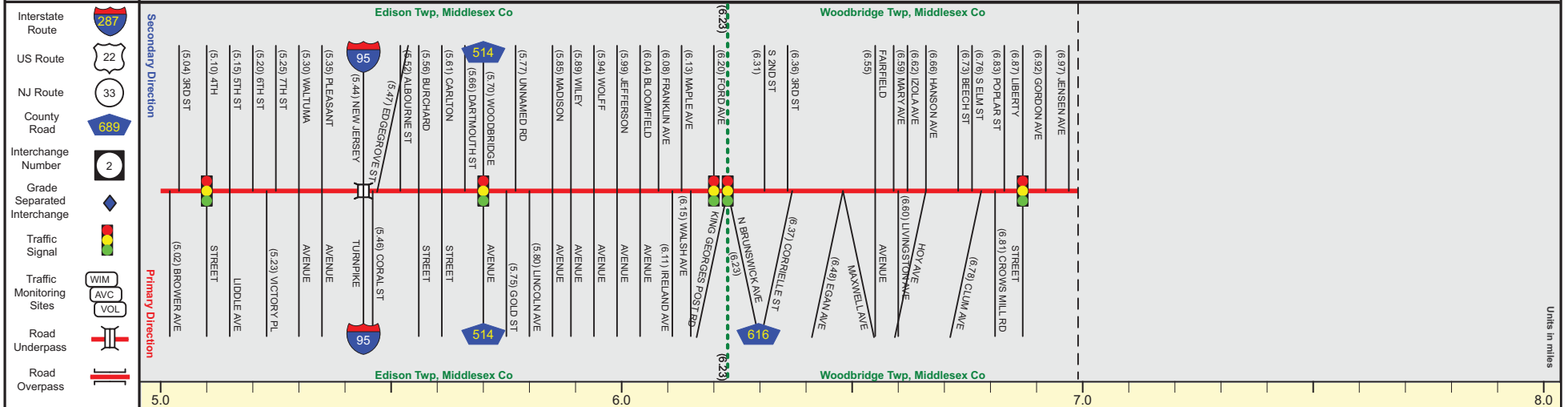
Date last inventoried: November 2012

ROUTE 501 (South to North)

Mile Posts: 5.000 - 6.990



Pavement	
Shoulder	
Number of Lanes	
Speed Limit	
Street Name	

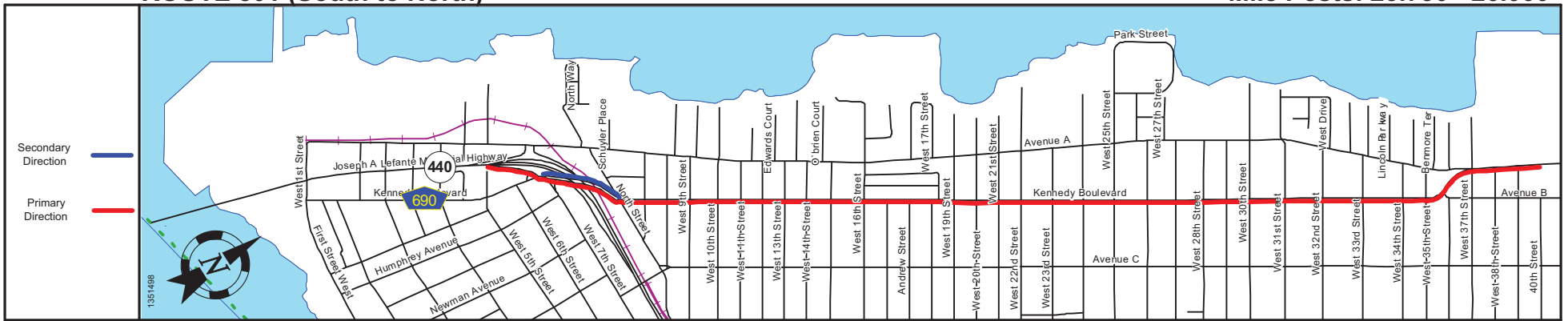


Street Name	Amboy Avenue		King George Road	
Jurisdiction	Municipal		County	
Functional Class	Urban Principal Arterial			
Federal Aid - NHS Sy	NHS			
Control Section				
Speed Limit	25		35	
Number of Lanes	2		3	
Med. Type	None			
Med. Width	0			
Pavement	36		40	
Shoulder	0			
Traffic Volume				
Traffic Sta. ID				
Structure No.	M08889S M08889N M08889N			
Enlarged Views				

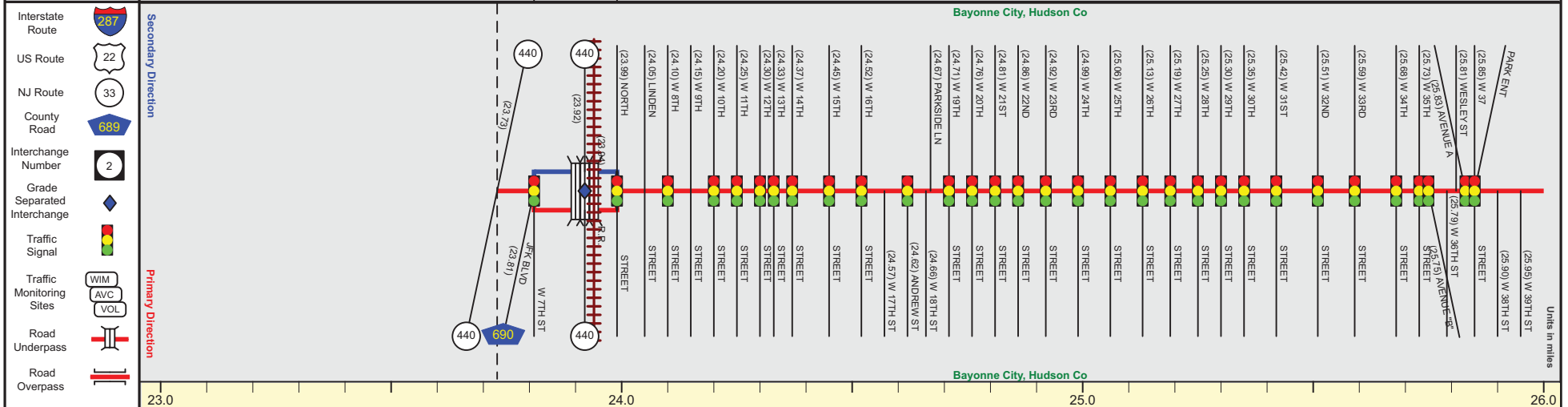
MP 6.22-2.22 95 See NJ 440, MP 22.95-23.73 See NJ 169 MP 0.00-0.78
MP 6.99-8.22 See NJ 184 MP 0.00-1.23

SRI = 0000501__

Date last inventoried: November 2012



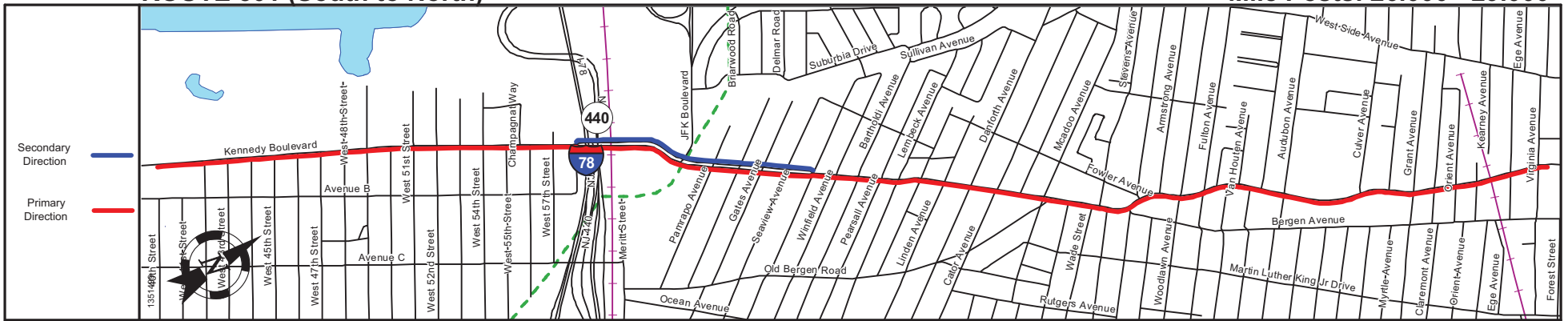
Pavement	28
Shoulder	0
Number of Lanes	2
Speed Limit	25
Street Name	Kennedy Boulevard



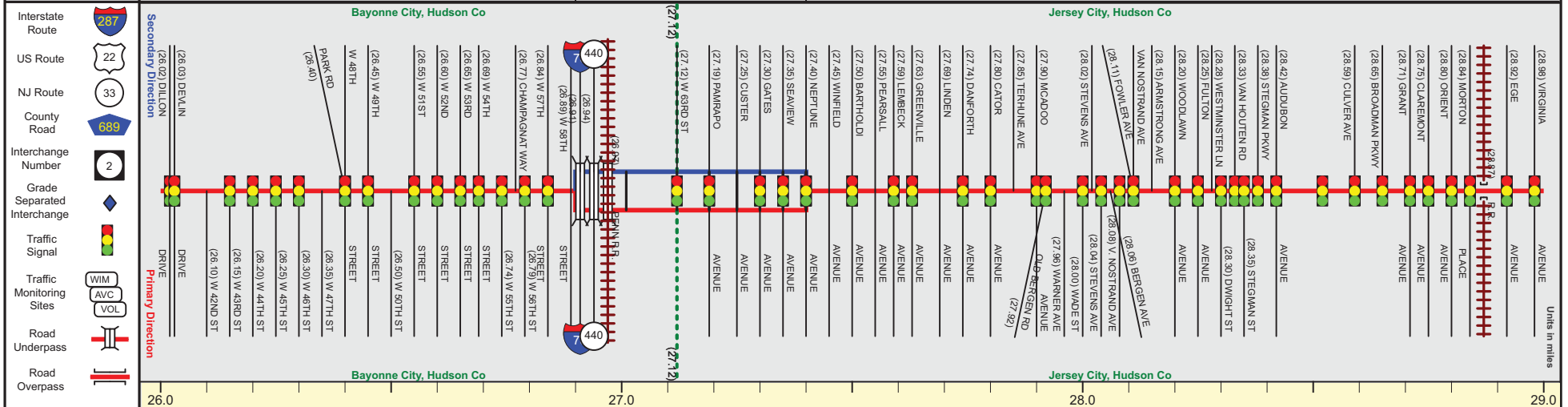
Street Name	Kennedy Boulevard	
Jurisdiction	County	
Functional Class	Urban Minor Arterial	
Federal Aid - NHS Sy	NHS	
Control Section	25	
Speed Limit	25	
Number of Lanes	1	2
Med. Type	None	Positive
Med. Width	0	2
Pavement	18	28
Shoulder	0	
Traffic Volume	6,655 (2016)	
Traffic Sta. ID	3-4-404	
Structure No.	0921152 0921151	
Enlarged Views		

ROUTE 501 (South to North)

Mile Posts: 26.000 - 29.000



Pavement	28
Shoulder	0
Number of Lanes	2
Speed Limit	25
Street Name	Kennedy Boulevard



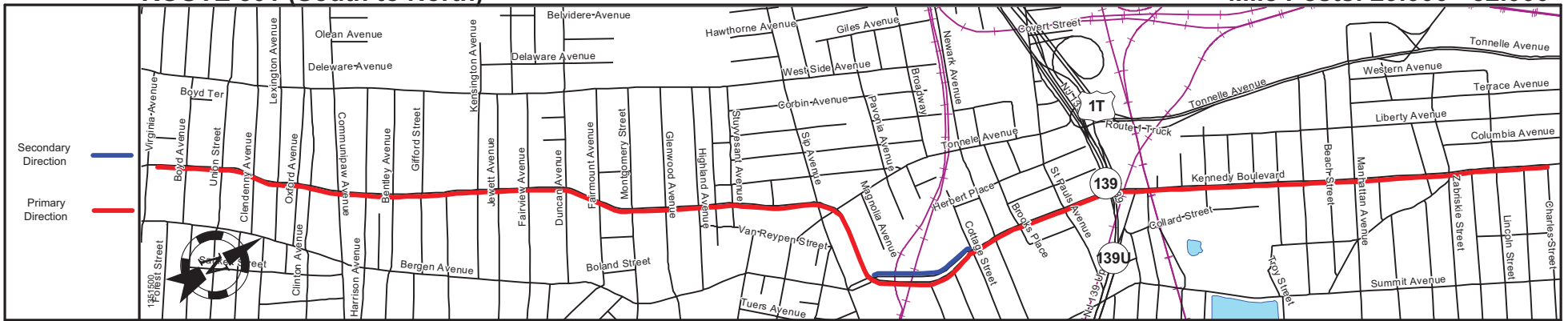
Street Name	Kennedy Boulevard	
Jurisdiction	County	
Functional Class	Urban Minor Arterial	Urban Principal Arterial
Federal Aid - NHS Sy	NHS	
Control Section		
Speed Limit	25	
Number of Lanes	4	4
Med. Type	None	None
Med. Width	0	0
Pavement	60	60
Shoulder	0	
Traffic Volume		
Traffic Sta. ID		
Structure No.	0913155 N002000	0900009
Enlarged Views		

SRI = 0000501

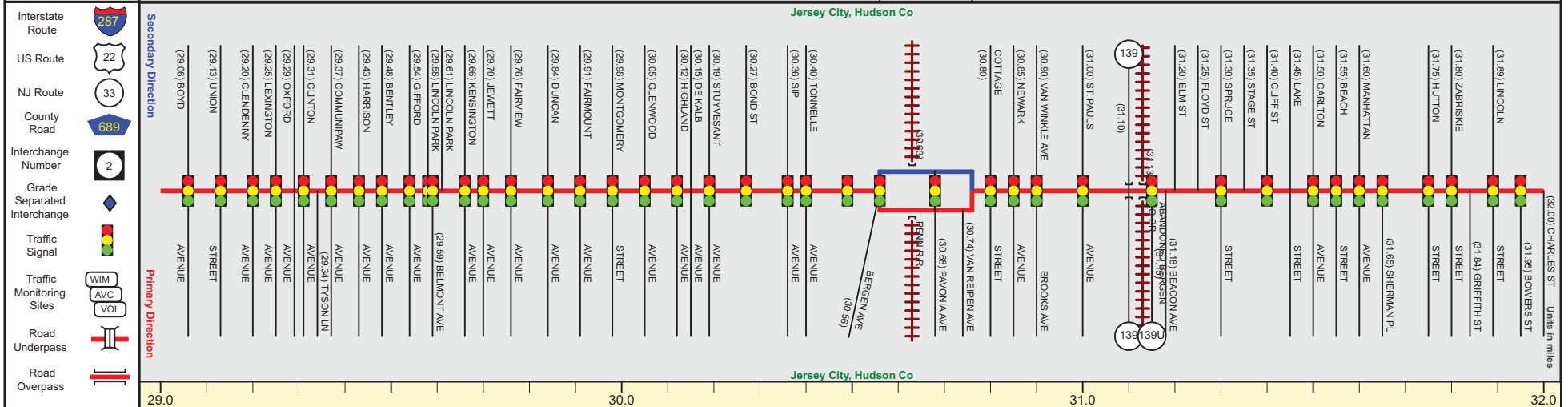
Date last inventoried: November 2012

ROUTE 501 (South to North)

Mile Posts: 29.000 - 32.000



Pavement	30
Shoulder	0
Number of Lanes	4
Speed Limit	25
Street Name	Kennedy Boulevard



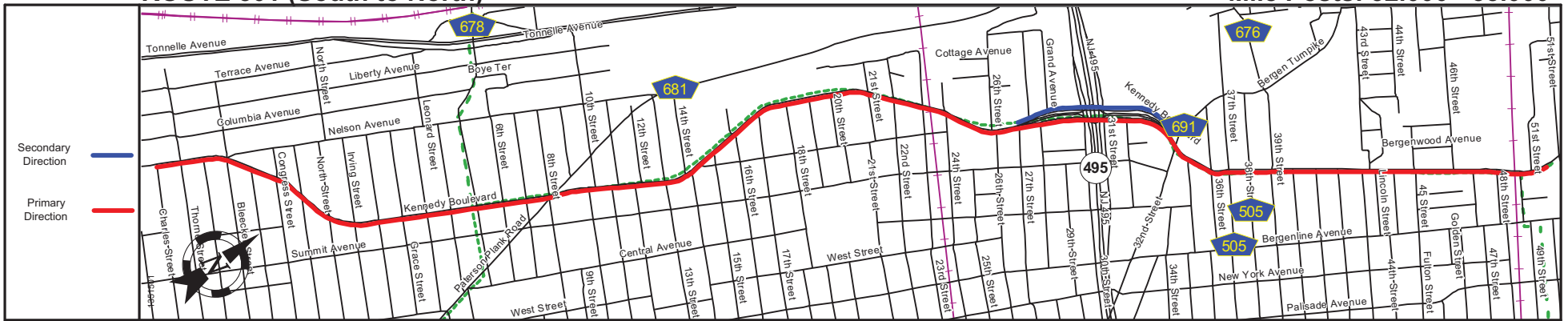
Street Name	Kennedy Boulevard			
Jurisdiction	County			
Functional Class	Urban Principal Arterial			
Federal Aid - NHS Sy	NHS			
Control Section				
Speed Limit	25			
Number of Lanes	4	3	5	4
Med. Type	None	Curbed		None
Med. Width	0	VAR		0
Pavement	60	30		60
Shoulder	0			
Traffic Volume	23,819 (2018)			
Traffic Sta. ID	3-4-405			
Structure No.	090008 0951170 0904150			
Enlarged Views				

SRI = 0000501__

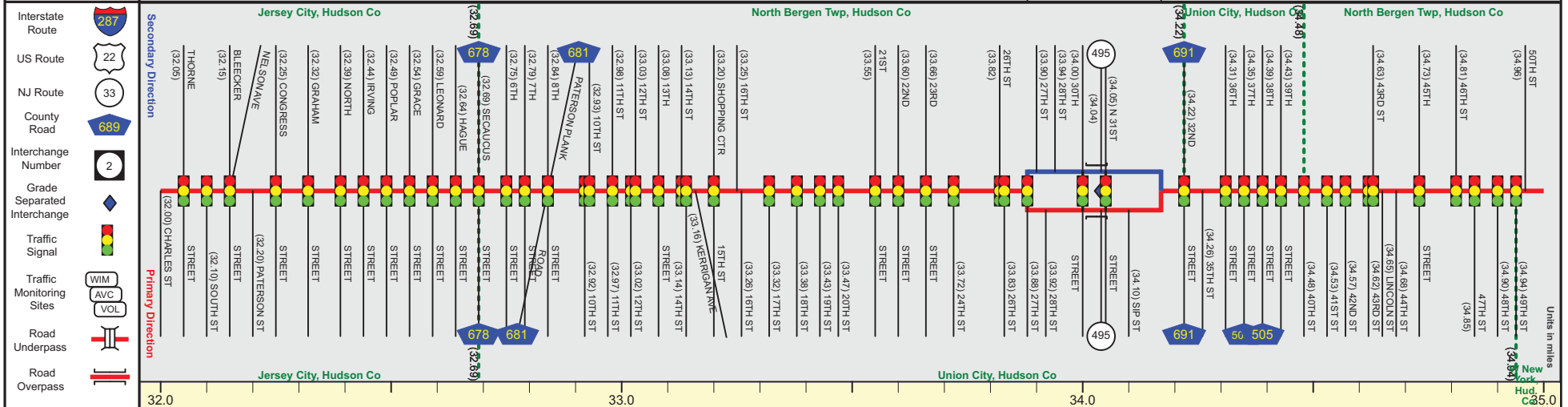
Date last inventoried: November 2012

ROUTE 501 (South to North)

Mile Posts: 32.000 - 35.000



Pavement	30
Shoulder	0
Number of Lanes	2
Speed Limit	25
Street Name	Kennedy Boulevard



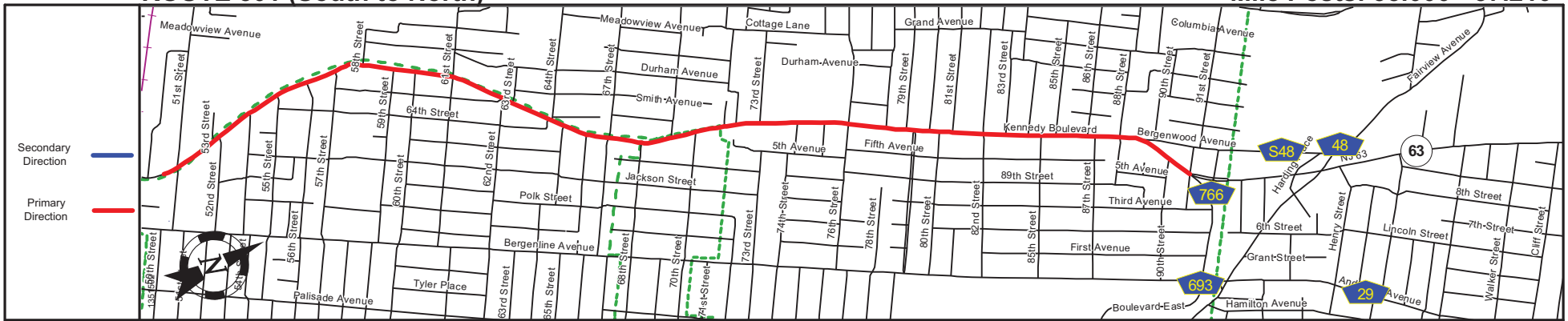
Street Name	Kennedy Boulevard			
Jurisdiction	County			
Functional Class	Urban Principal Arterial			
Federal Aid - NHS Sy	NHS			
Control Section				
Speed Limit	25			
Number of Lanes	4	2	4	
Med. Type	None	Positive	None	
Med. Width	0	VAR	0	
Pavement	60	30	60	
Shoulder	0			
Traffic Volume	21,353,(2017)			
Traffic Sta. ID	3-4,406			
Structure No.				
Enlarged Views				

SRI = 0000501__

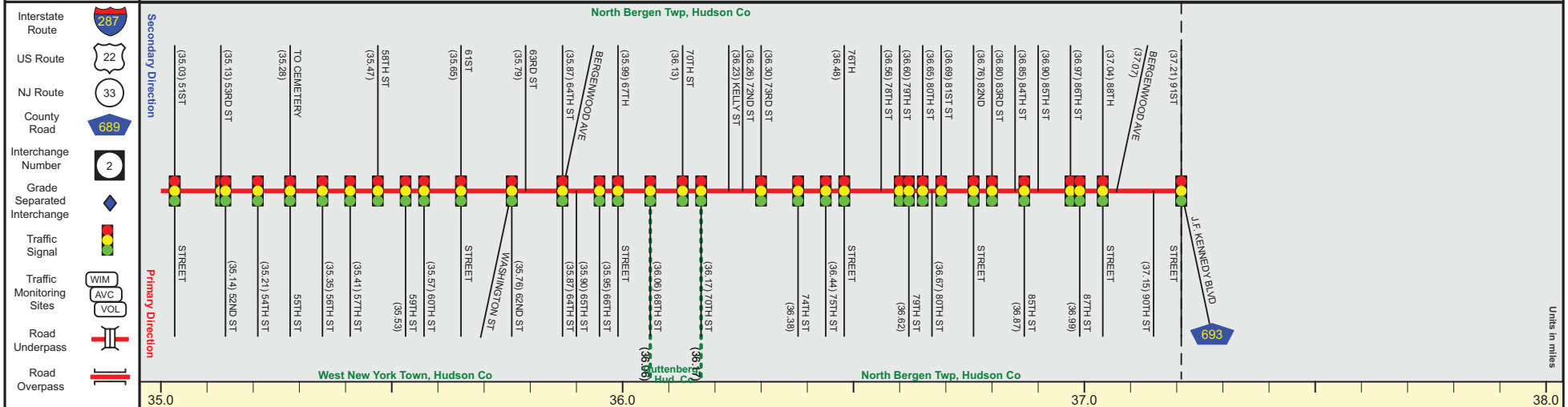
Date last inventoried: November 2012

ROUTE 501 (South to North)

Mile Posts: 35.000 - 37.210



Pavement	
Shoulder	
Number of Lanes	
Speed Limit	
Street Name	



Street Name	Kennedy Boulevard	
Jurisdiction	County	
Functional Class	Urban Principal Arterial	
Federal Aid - NHS Sy	NHS	
Control Section		
Speed Limit	25	
Number of Lanes	4	
Med. Type	None	
Med. Width	0	
Pavement	60	
Shoulder	0	
Traffic Volume		
Traffic Sta. ID		
Structure No.		
Enlarged Views		

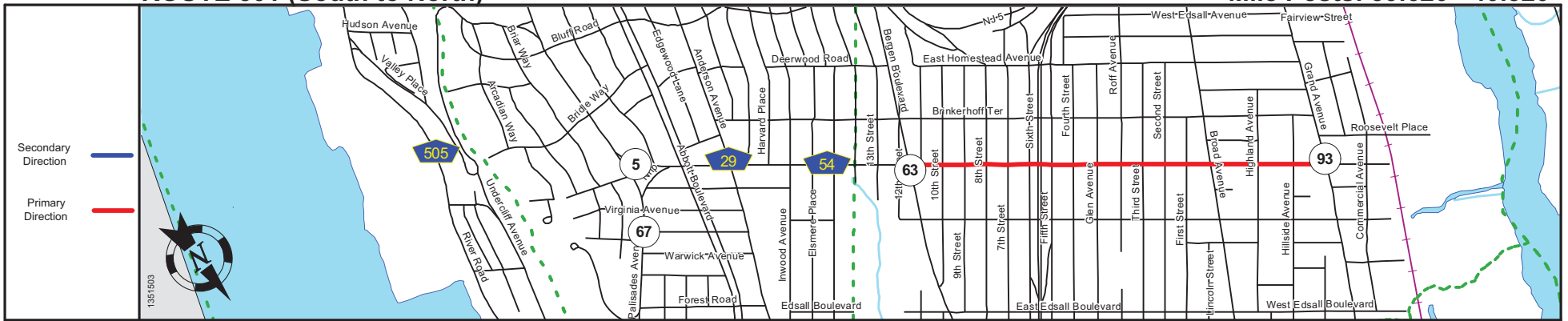
MF 37.21 = Begin Opine With NJ 63 MP 0.00
 MP 37.21-39.62 See NJ 63 MP 0.00-2.41

SRI = 0000501__

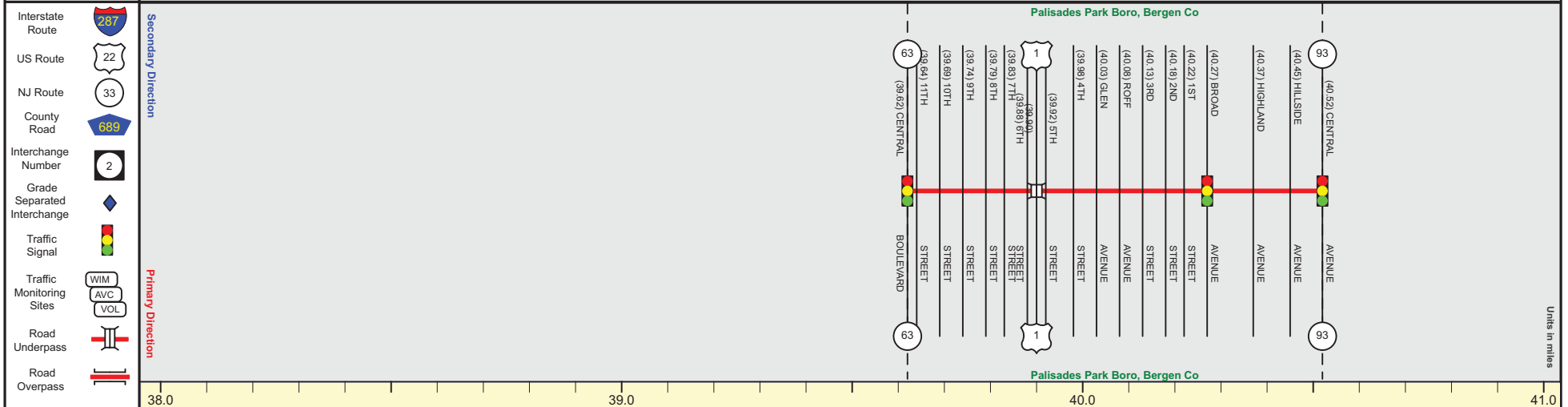
Date last inventoried: November 2012

ROUTE 501 (South to North)

Mile Posts: 39.620 - 40.520



Pavement	
Shoulder	
Number of Lanes	
Speed Limit	
Street Name	



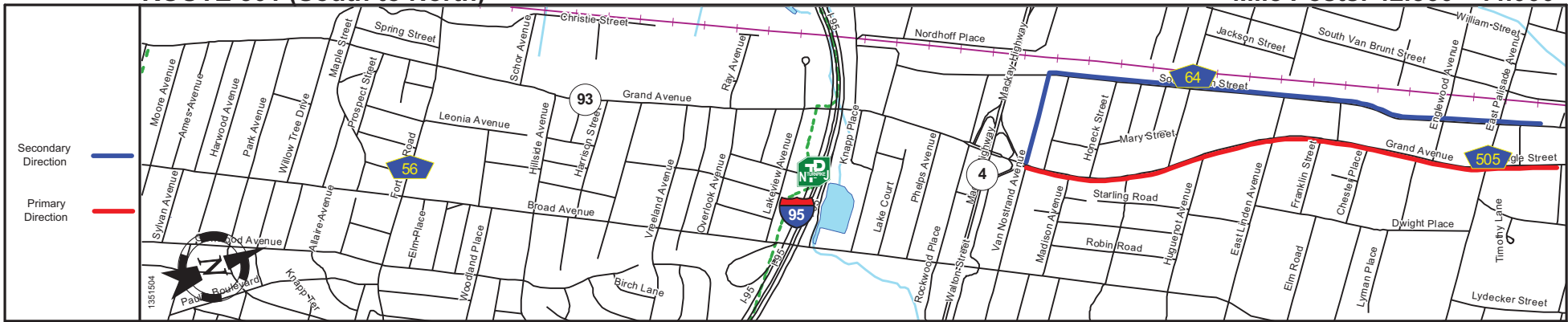
Street Name	East Central Avenue	West Central Avenue
Jurisdiction	County	
Functional Class	Urban Minor Arterial	
Federal Aid - NHS Sy	STP	
Control Section		
Speed Limit	35	30
Number of Lanes	2	
Med. Type	None	
Med. Width	0	
Pavement	36	
Shoulder	0	
Traffic Volume	9,763 (2017)	
Traffic Sta. ID	90241	
Structure No.	0202152	
Enlarged Views		

SRI = 0000501_

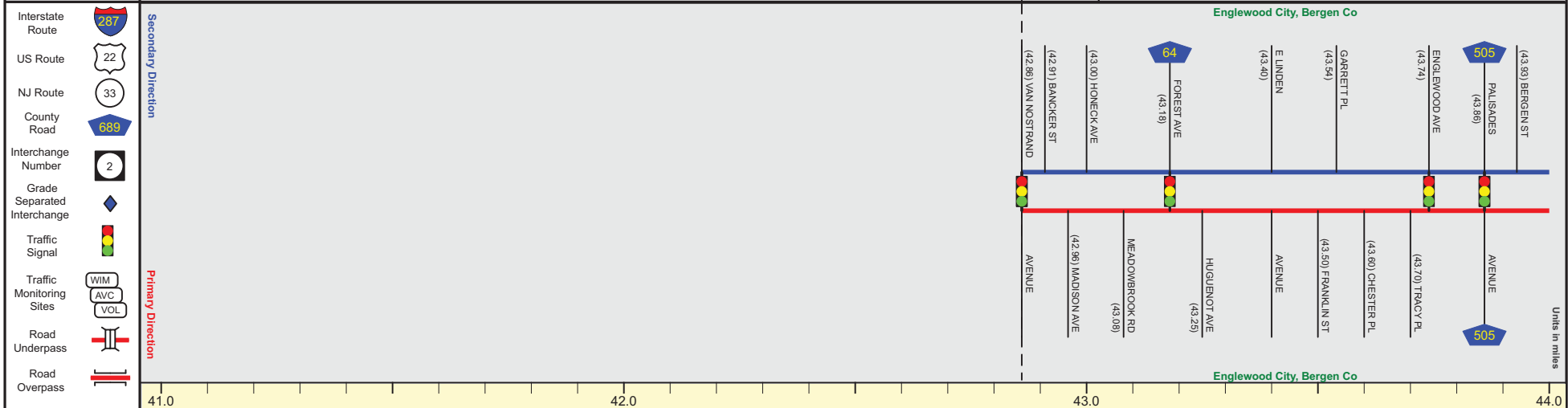
Date last inventoried: November 2012

ROUTE 501 (South to North)

Mile Posts: 42.860 - 44.000



Pavement		24
Shoulder		0
Number of Lanes		2
Speed Limit	25	35 + 30
Street Name	Van Nostrand Avenue	South Dean Street



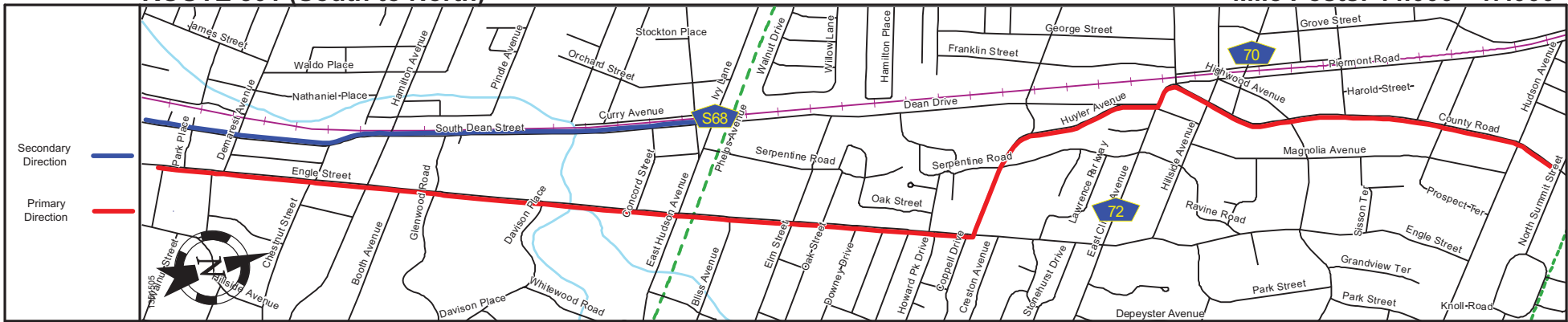
Street Name	Grand Avenue	Engle Street
Jurisdiction	County	
Functional Class	Urban Principal Arterial	
Federal Aid - NHS Sy	NHS	
Control Section		
Speed Limit	35	30
Number of Lanes	2	
Med. Type	Positive	
Med. Width	VAR	
Pavement	40	48 + 40
Shoulder	0	
Traffic Volume		
Traffic Sta. ID		
Structure No.		
Enlarged Views		

SRI = 0000501__

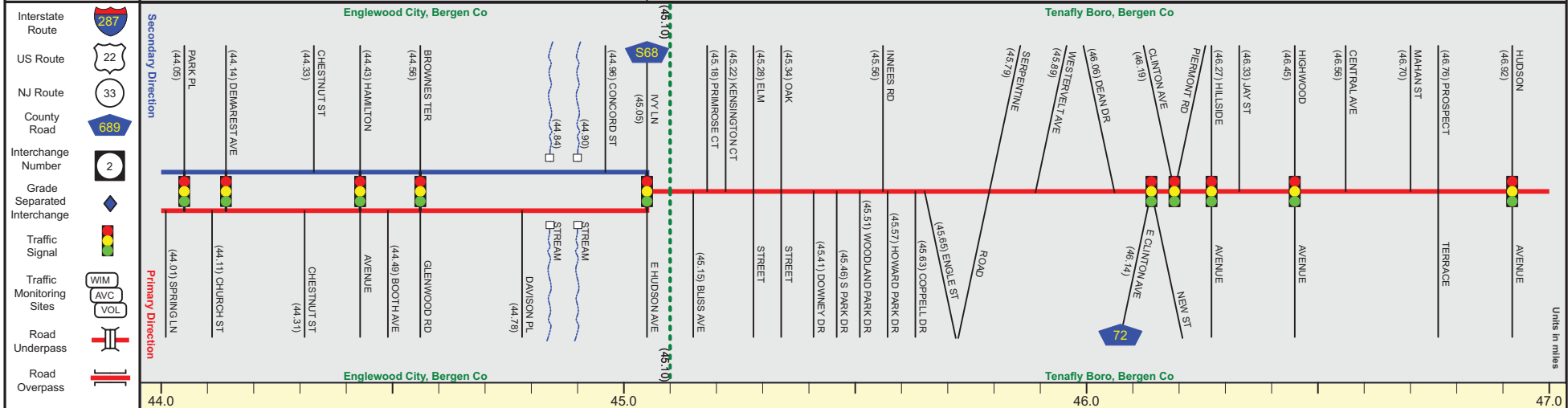
Date last inventoried: November 2012

ROUTE 501 (South to North)

Mile Posts: 44.000 - 47.000



Pavement	24
Shoulder	0
Number of Lanes	2
Speed Limit	30 + 40
Street Name	South Dean Street



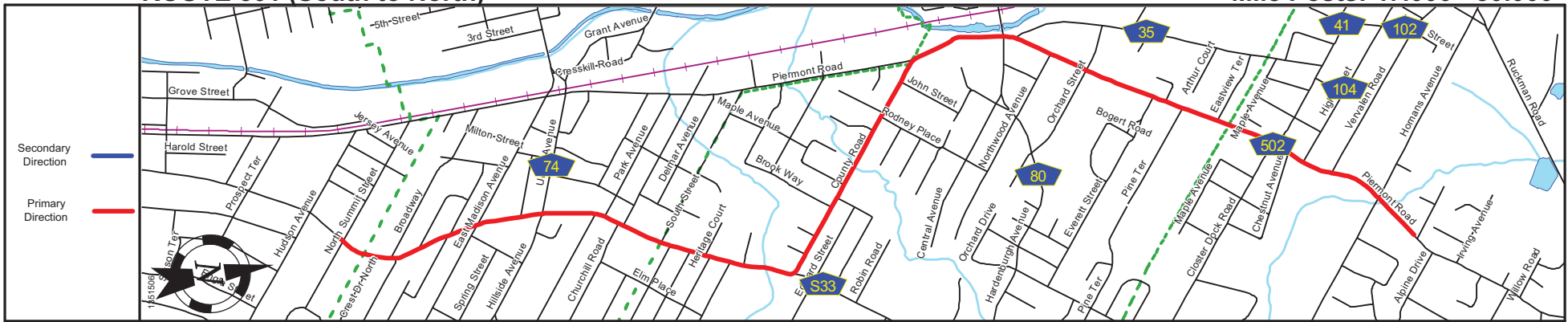
Street Name	Engle Street		Westervelt Avenue		Huyler Avenue	Dean Drive	East Clinton Avenue	County Road			
Jurisdiction	County		County		County		County				
Functional Class	Urban Principal Arterial		Urban Principal Arterial		Urban Principal Arterial		Urban Principal Arterial				
Federal Aid - NHS Sy	NHS		NHS		NHS		NHS				
Control Section	30		35		25		30				
Speed Limit	30	35	35	35	25	25	30	30	35		
Number of Lanes	2		2		2		2				
Med. Type	Positive		Positive		None		None				
Med. Width	VAR		VAR		0		0				
Pavement	40		40		30		36	32	60	40	32
Shoulder	0		0		0		0				
Traffic Volume					5,524 (2016)		11,217 (2017)		11,217 (2017)		
Traffic Sta. ID					160206		2-5416		2-5416		
Structure No.											
Enlarged Views											

SRI = 0000501_

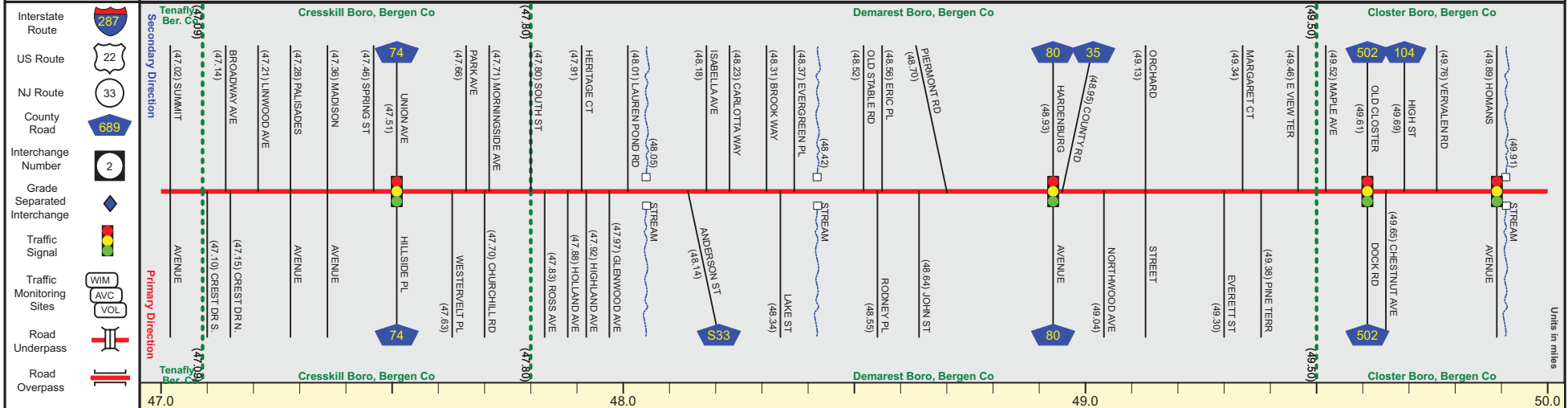
Date last inventoried: November 2012

ROUTE 501 (South to North)

Mile Posts: 47.000 - 50.000



Pavement	
Shoulder	
Number of Lanes	
Speed Limit	
Street Name	



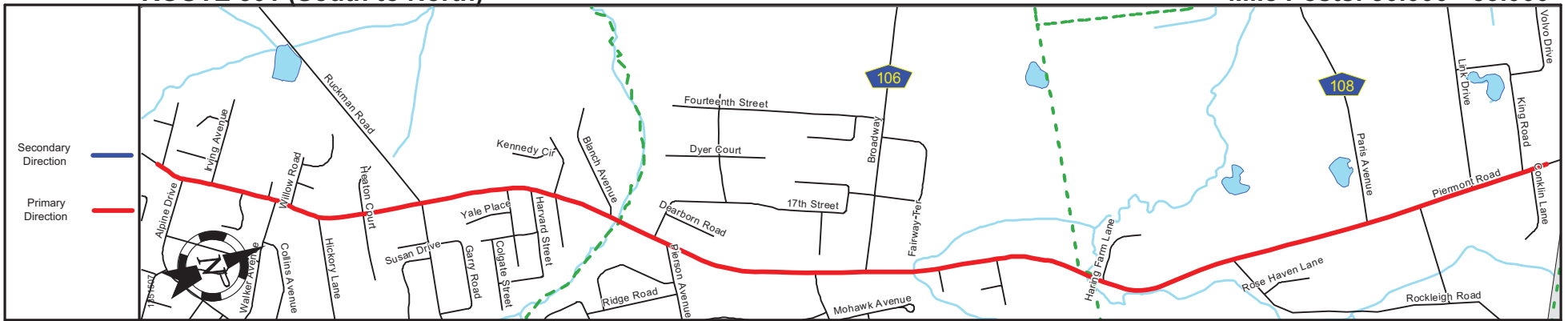
Street Name	County Road		Piermont Road	
Jurisdiction	County		County	
Functional Class	Urban Principal Arterial		Urban Principal Arterial	
Federal Aid - NHS Sy	NHS		NHS	
Control Section				
Speed Limit	35	40	40	3
Number of Lanes	2		3	
Med. Type	None		None	
Med. Width	0		1	
Pavement	32	24	32	32
Shoulder	0			
Traffic Volume			13,119,(2017)	
Traffic Sta. ID			2-5-417	
Structure No.				
Enlarged Views				

SRI = 0000501__

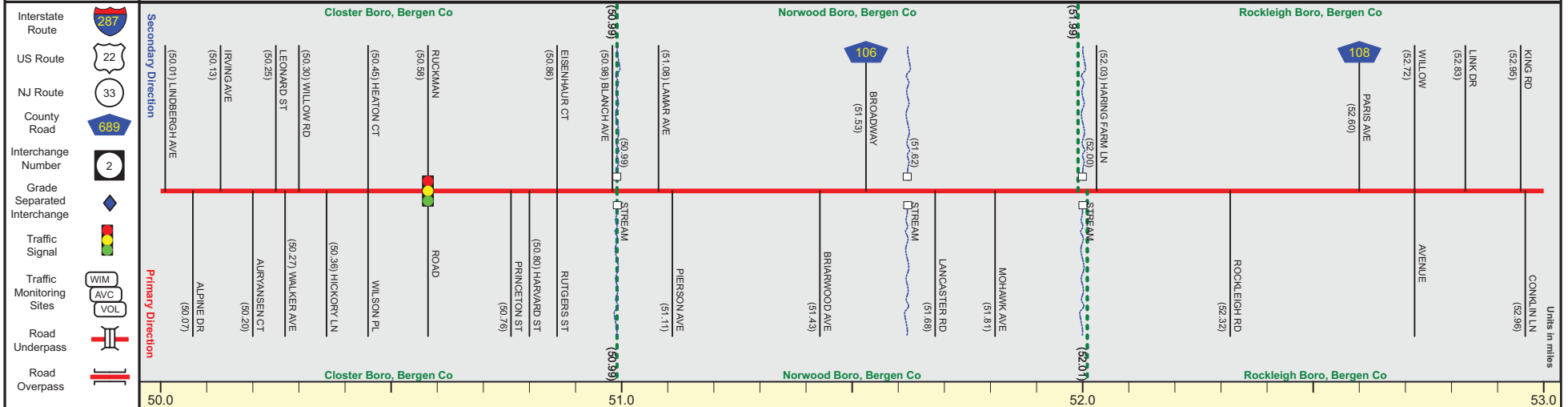
Date last inventoried: November 2012

ROUTE 501 (South to North)

Mile Posts: 50.000 - 53.000



Pavement	
Shoulder	
Number of Lanes	
Speed Limit	
Street Name	



Street Name	Piermont Road	
Jurisdiction	County	
Functional Class	Urban Principal Arterial	
Federal Aid - NHS Sy	NHS	
Control Section		
Speed Limit	40	
Number of Lanes	3 +	2
Med. Type	None	
Med. Width	0	
Pavement	32	24
Shoulder	1	
Traffic Volume	10,253 (2017)	
Traffic Sta. ID	2-5-418	
Structure No.		
Enlarged Views		

SRI = 0000501__

Date last inventoried: November 2012



Pavement	
Shoulder	
Number of Lanes	
Speed Limit	
Street Name	

Interstate Route		Rockleigh, Berks Co.
US Route		Rockleigh, Berks Co.
NJ Route		Rockleigh, Berks Co.
County Road		Rockleigh, Berks Co.
Interchange Number		Rockleigh, Berks Co.
Grade Separated Interchange		Rockleigh, Berks Co.
Traffic Signal		Rockleigh, Berks Co.
Traffic Monitoring Sites	WIM AVC VOL	Rockleigh, Berks Co.
Road Underpass		Rockleigh, Berks Co.
Road Overpass		Rockleigh, Berks Co.

Secondary Direction

Primary Direction

New York State Line

UNNAMED RD (53.03)

53.0 54.0 55.0 56.0

Units in miles

Street Name	Piermont Road
Jurisdiction	County
Functional Class	Urban Principal Arterial NHS
Federal Aid - NHS Sy	NHS
Control Section	
Speed Limit	40
Number of Lanes	2
Med. Type	None
Med. Width	0
Pavement	24
Shoulder	1
Traffic Volume	
Traffic Sta. ID	
Structure No.	
Enlarged Views	

End Rt. 501 MP=53.07