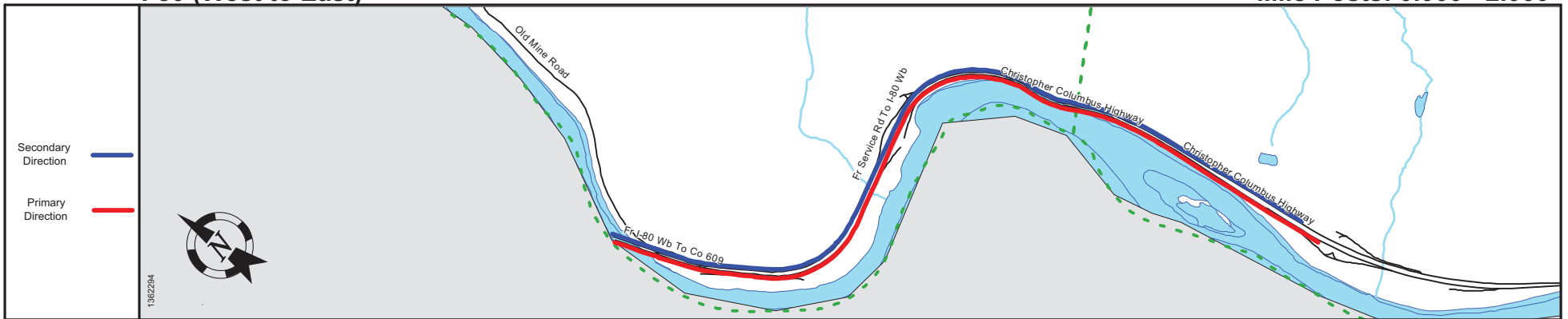
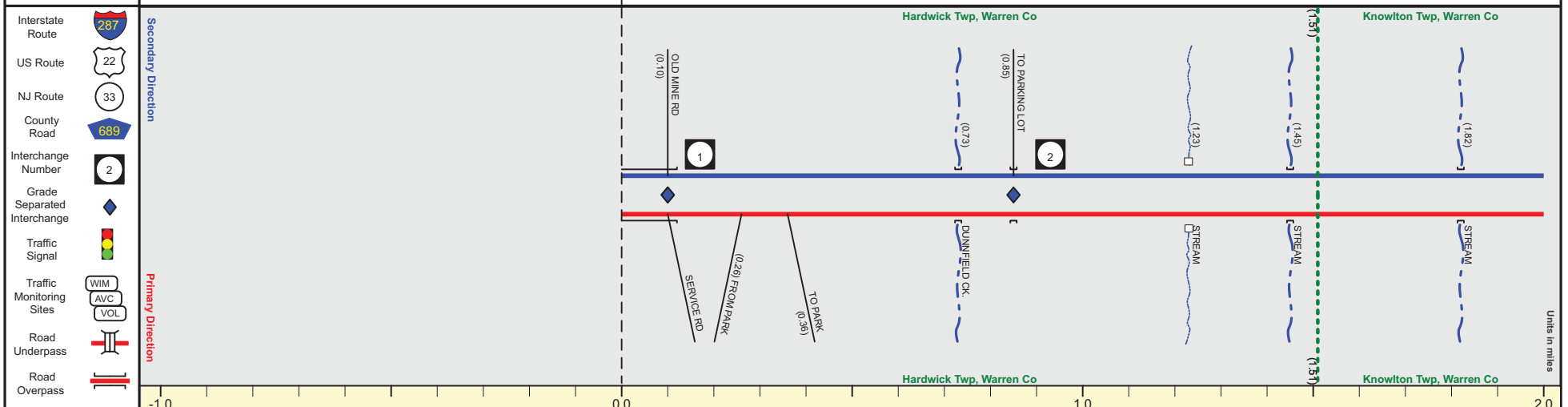


I-80 (West to East)

Mile Posts: 0.000 - 2.000



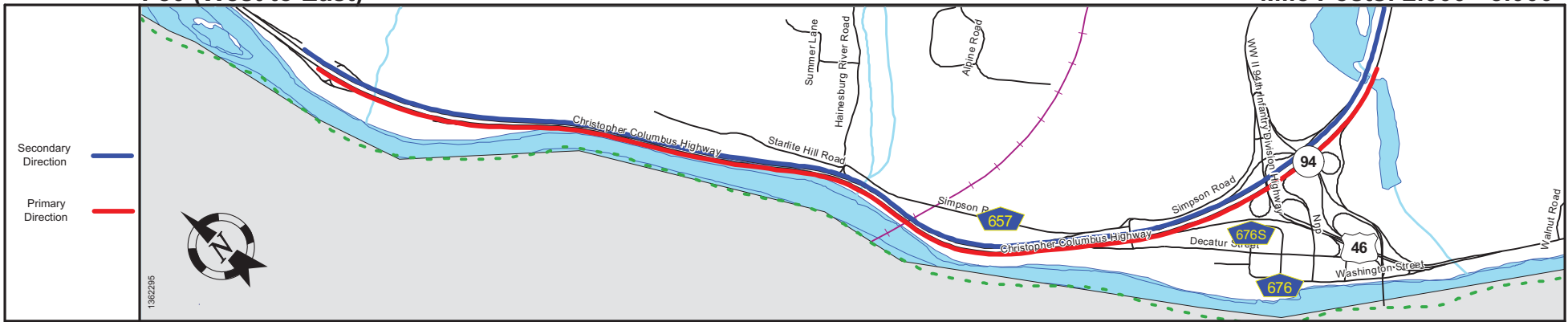
Pavement	24
Shoulder	3 + 10 + 12 + 4 + 10 + 12
Number of Lanes	2
Speed Limit	50 + 55
Street Name	Christopher Columbus Highway



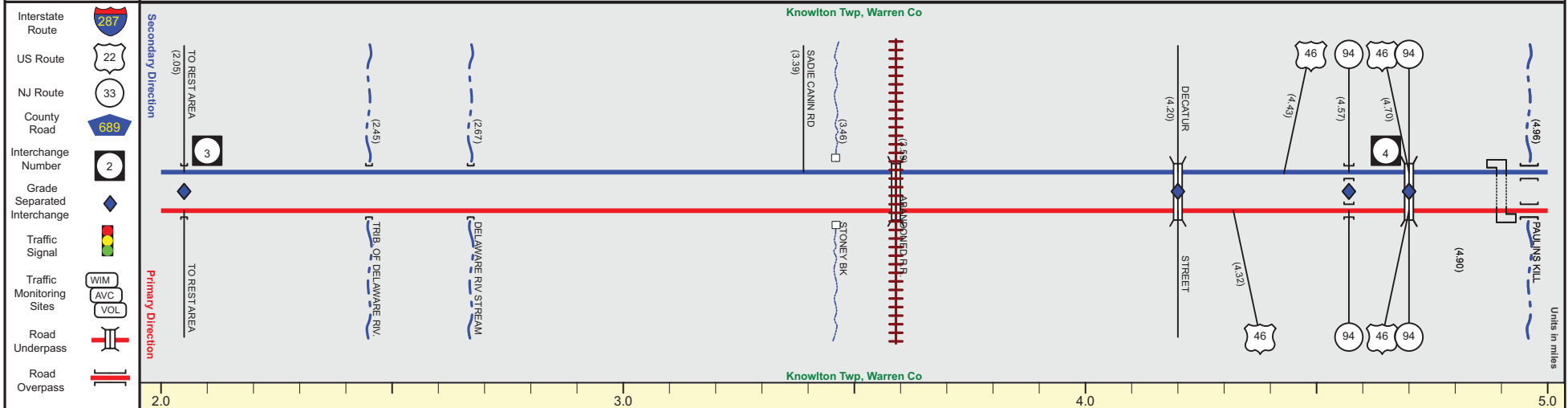
Street Name	Christopher Columbus Highway
Jurisdiction	D.R.J.T.B.C. + N.J.D.O.T.
Functional Class	Urban Interstate
Federal Aid - NHS Sy	STRAHNET Inter.
Control Section	2100 + 2114
Speed Limit	50 + 55
Number of Lanes	2
Med. Type	Positive
Med. Width	6 + 26 + 6 + 40
Pavement	24
Shoulder	3 + 10 + 12 + 6 + 10 + 12
Traffic Volume	58,043 (2016)
Traffic Sta. ID	92110
Structure No.	2114150 2114151 + 2114152 2114153
Enlarged Views	See Enlarged View #34

SRI = 0000080__

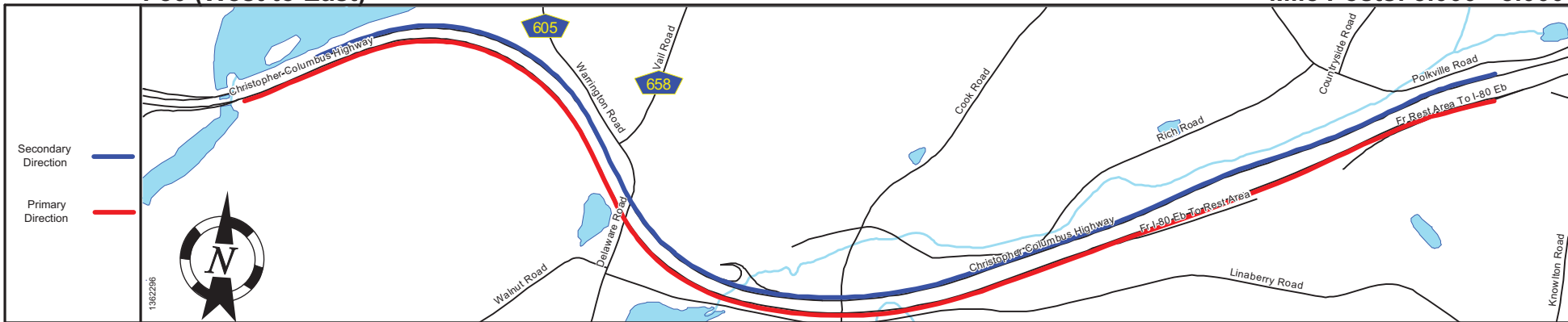
Date last inventoried: April 2014



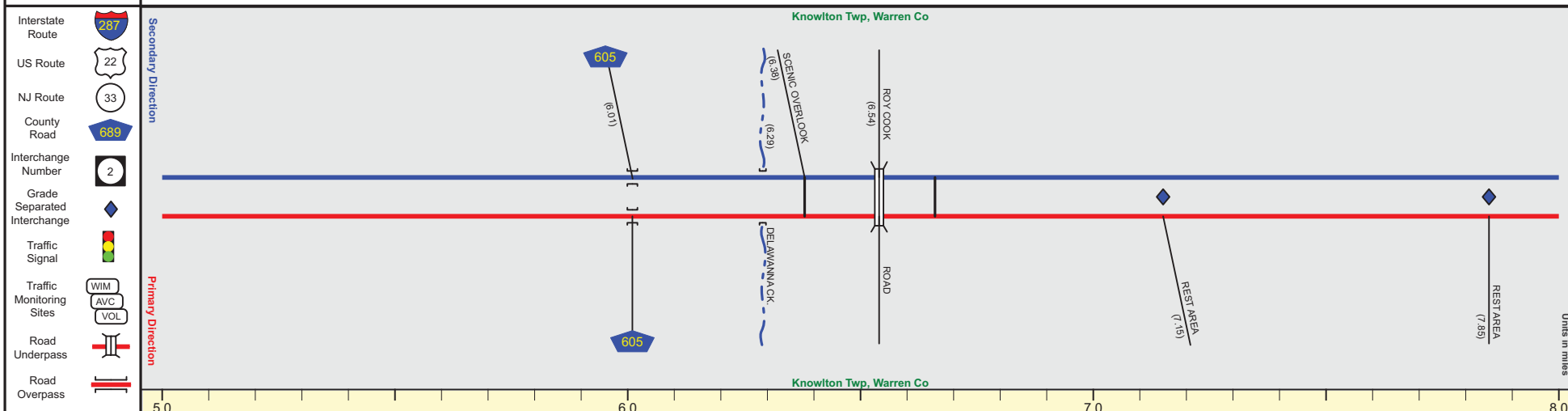
Pavement		24		36
Shoulder	12		4	12
Number of Lanes		2		3
Speed Limit			55	
Street Name	Christopher Columbus Highway			



Street Name	Christopher Columbus Highway			
Jurisdiction	N.J.D.O.T.			
Functional Class	Urban Interstate			Rural Interstate
Federal Aid - NHS Sy	STRAHNET Inter.			
Control Section	2114			2115
Speed Limit	55			
Number of Lanes	2		3	
Med. Type	Positive			Unprotected Positive
Med. Width	40	8	10	12
Pavement	24			36
Shoulder	12			
Traffic Volume	51,935 (2016)		42,741 (2016) 41,970 (2014)	44,850 (2014)
Traffic Sta. ID	92111		142110 92112	142111
Structure No.	2114154	2114156 2114155	2114157	2114160 2115151 2115150 2115153 2115177 2115155 2115176 2115154
Enlarged Views	See Enlarged View #29			



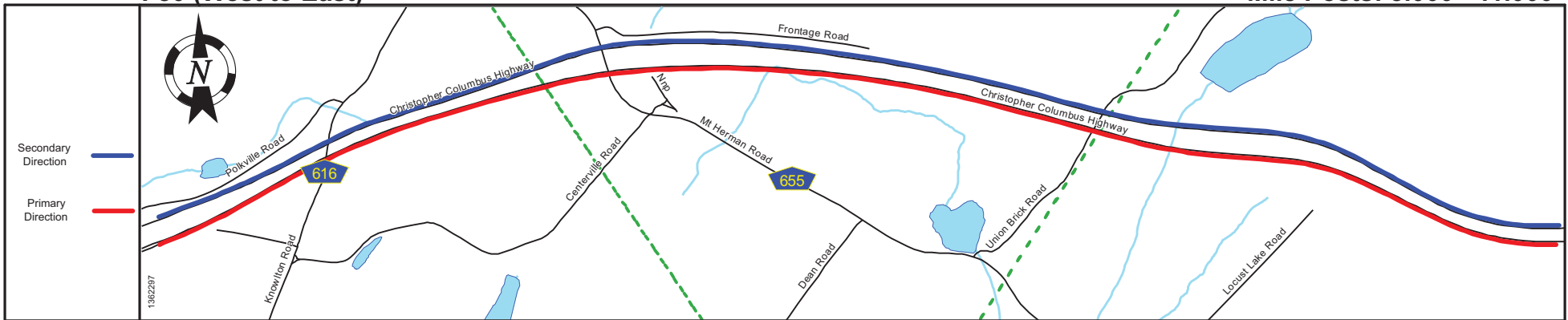
Pavement	36
Shoulder	12
Number of Lanes	3
Speed Limit	55 + 65
Street Name	Christopher Columbus Highway



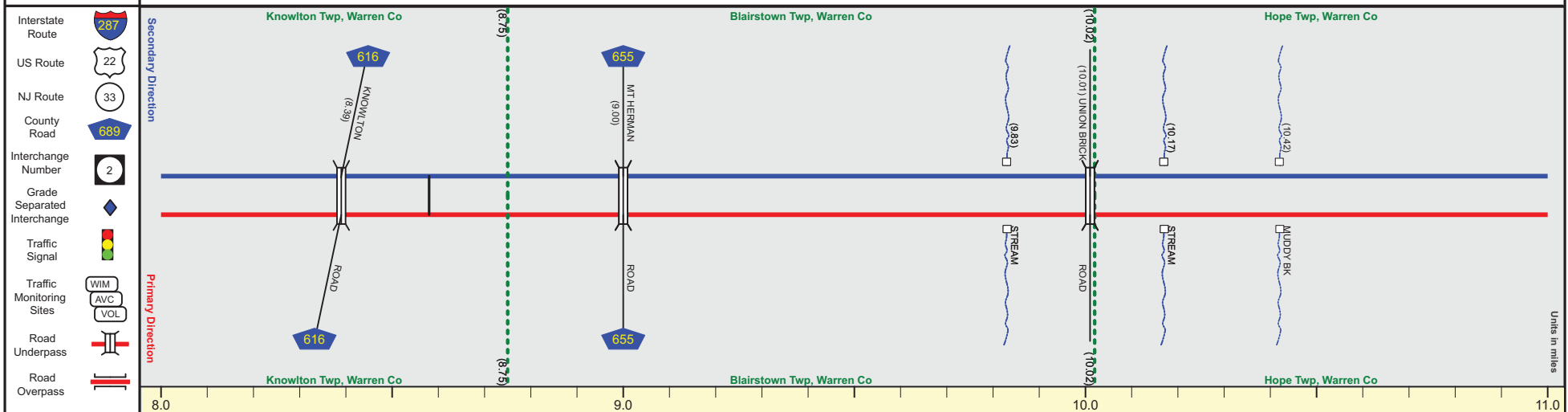
Street Name	Christopher Columbus Highway	
Jurisdiction	N.J.D.O.T.	
Functional Class	Rural Interstate	
Federal Aid - NHS Sy	STRAHNET Inter.	
Control Section	2115	
Speed Limit	55 + 65	
Number of Lanes	3 + 4	
Med. Type	Positive	
Med. Width	VAR	
Pavement	36 + 48	
Shoulder	12 + 10	
Traffic Volume		
Traffic Sta. ID		
Structure No.	2115156 2115157	2115158 2115159
Enlarged Views	See Enlarged View #29	

I-80 (West to East)

Mile Posts: 8.000 - 11.000



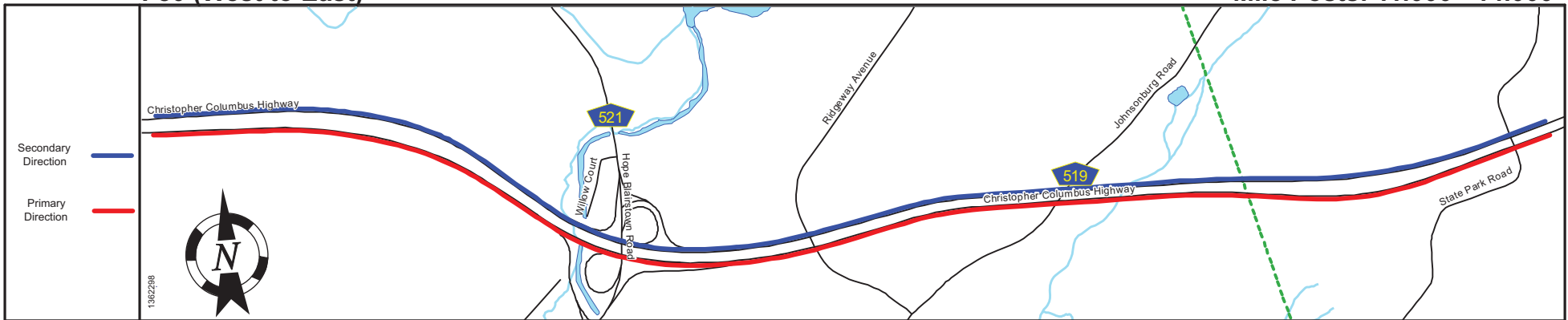
Pavement	36		48		36
Shoulder			12		
Number of Lanes			3		
Speed Limit			65		
Street Name	Christopher Columbus Highway				



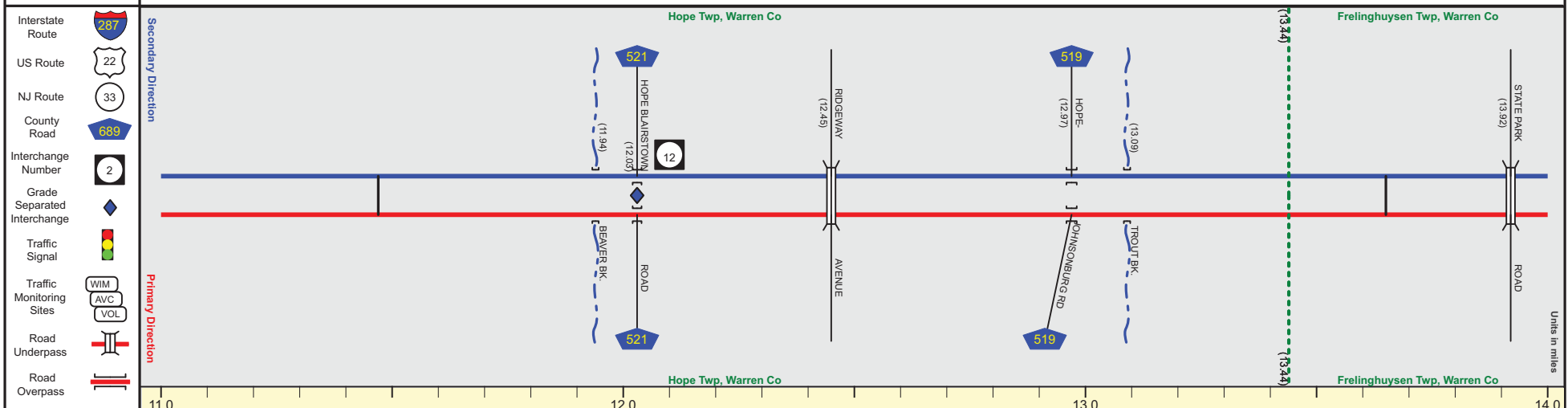
Street Name	Christopher Columbus Highway				
Jurisdiction	N.J.D.O.T.				
Functional Class	Rural Interstate				
Federal Aid - NHS Sy	STRAHNET Inter.				
Control Section	2115				
Speed Limit	65				
Number of Lanes		4		3	
Med. Type	Positive	Unprotected		Positive	
Med. Width	VAR				
Pavement		48		36	
Shoulder			10		12
Traffic Volume	41,864 (2015)				49,228 (2018)
Traffic Sta. ID	00080A				1-3018
Structure No.	2115161	2115167 2115166		2115179 2115178	2115169 2115168
Enlarged Views				2115181 2115180	

SRI = 0000080_

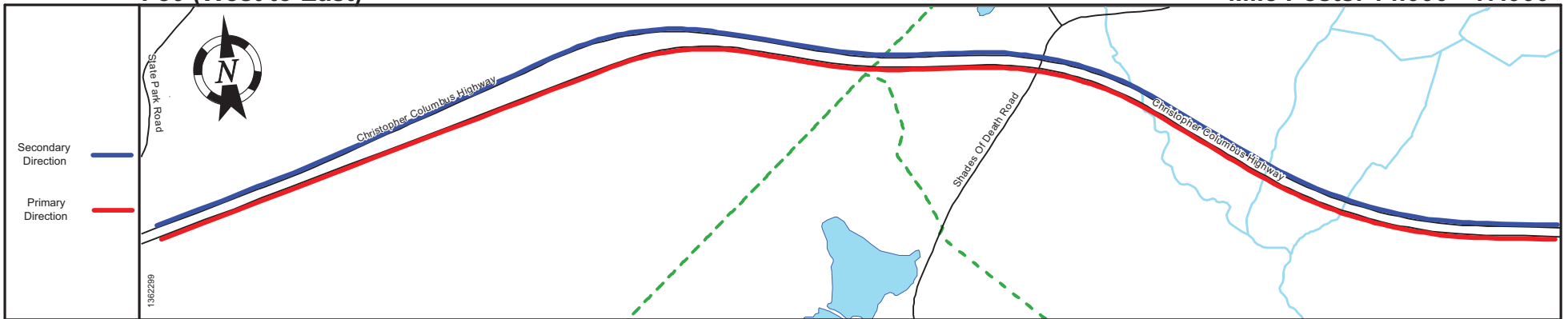
Date last inventoried: April 2014



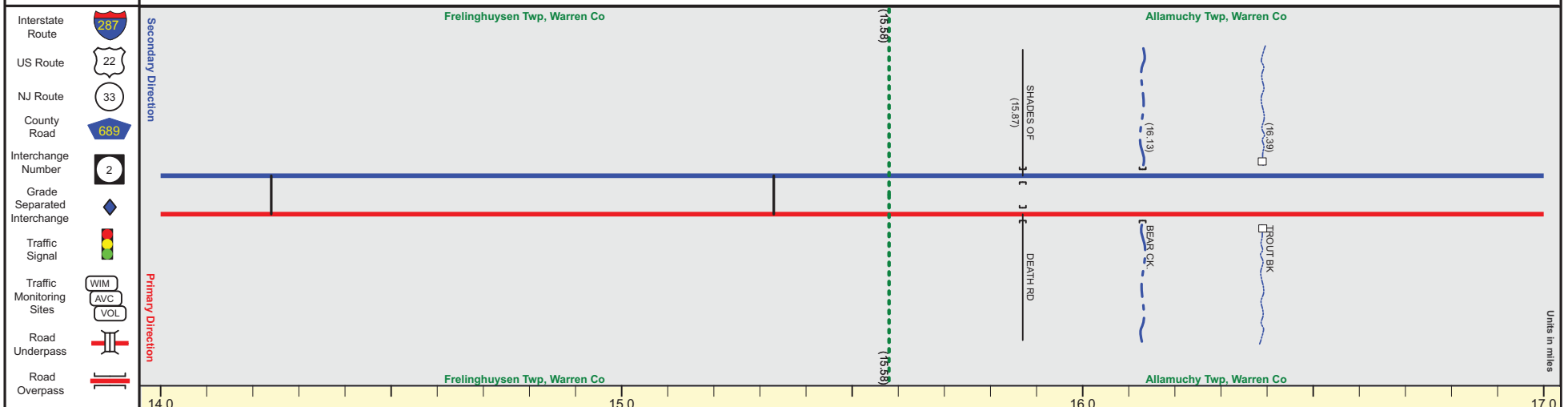
Pavement	36	48	36
Shoulder	12	10	12
Number of Lanes	3	4	3
Speed Limit	65		
Street Name	Christopher Columbus Highway		



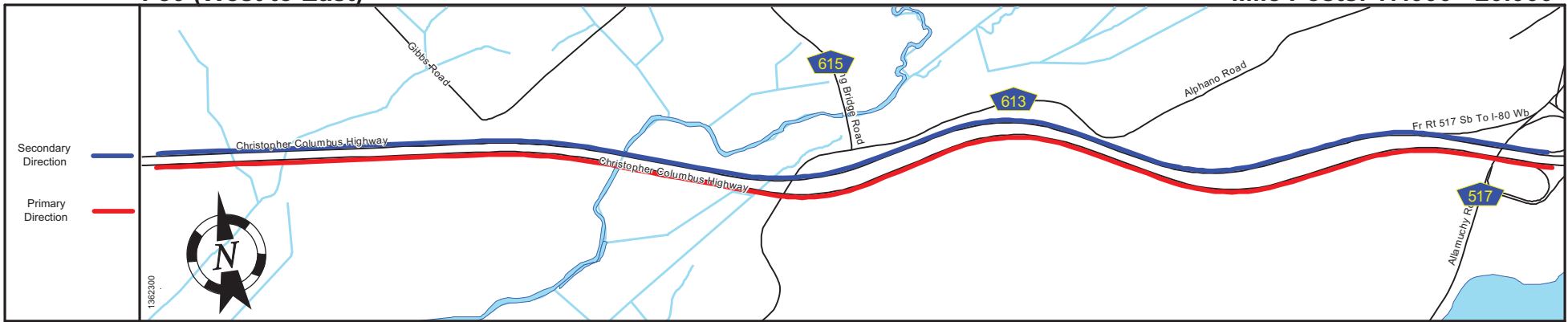
Street Name	Christopher Columbus Highway		
Jurisdiction	N.J.D.O.T.		
Functional Class	Rural Interstate		
Federal Aid - NHS Sy	STRAHNET Inter.		
Control Section	2115		2116
Speed Limit	65		
Number of Lanes	3	4	4
Med. Type	Positive	Curbed	Positive
Med. Width	VAR	40	VAR
Pavement	36	48	48
Shoulder		12	10
Traffic Volume	48,017,(2014)		
Traffic Sta. ID	142112		
Structure No.	2115170 2115172 2115173	2115175	2116151 2116150 2116152 2116153
Enlarged Views			



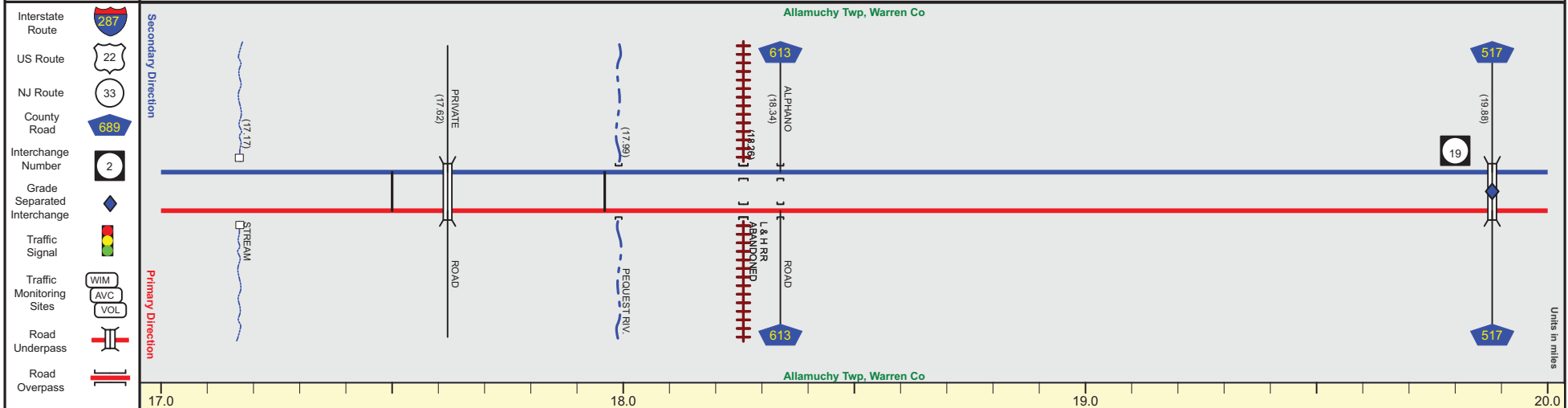
Pavement	36	48	36
Shoulder	12	10	12
Number of Lanes	3		
Speed Limit	65		
Street Name	Christopher Columbus Highway		



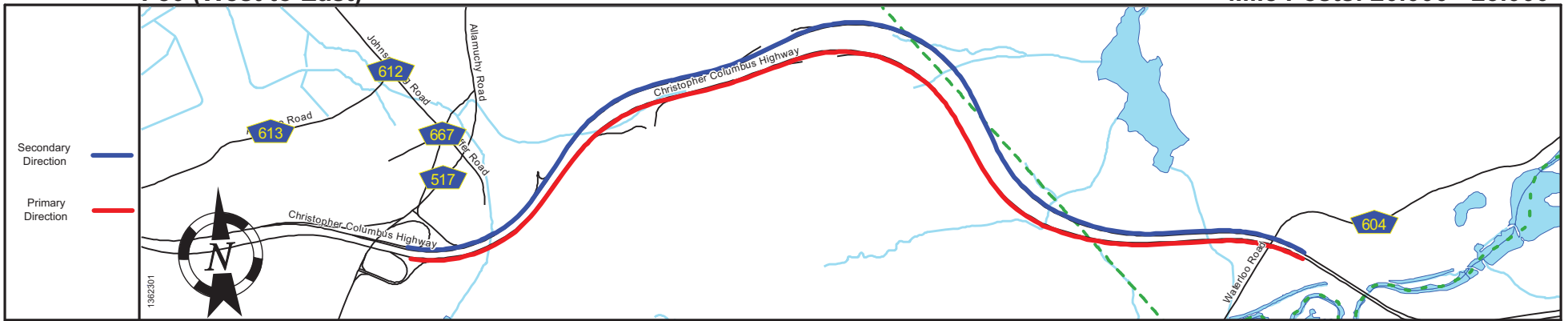
Street Name	Christopher Columbus Highway		
Jurisdiction	N.J.D.O.T.		
Functional Class	Rural Interstate		
Federal Aid - NHS Sy	STRAHNET Inter.		
Control Section	2116		
Speed Limit	65		
Number of Lanes	4	3	3
Med. Type	Positive	Unprotected	Unprotected
Med. Width	VAR		
Pavement	48	36	36
Shoulder	10	12	10
Traffic Volume			
Traffic Sta. ID			
Structure No.	2116154 2116155		
Enlarged Views	2116156		
	2116157		



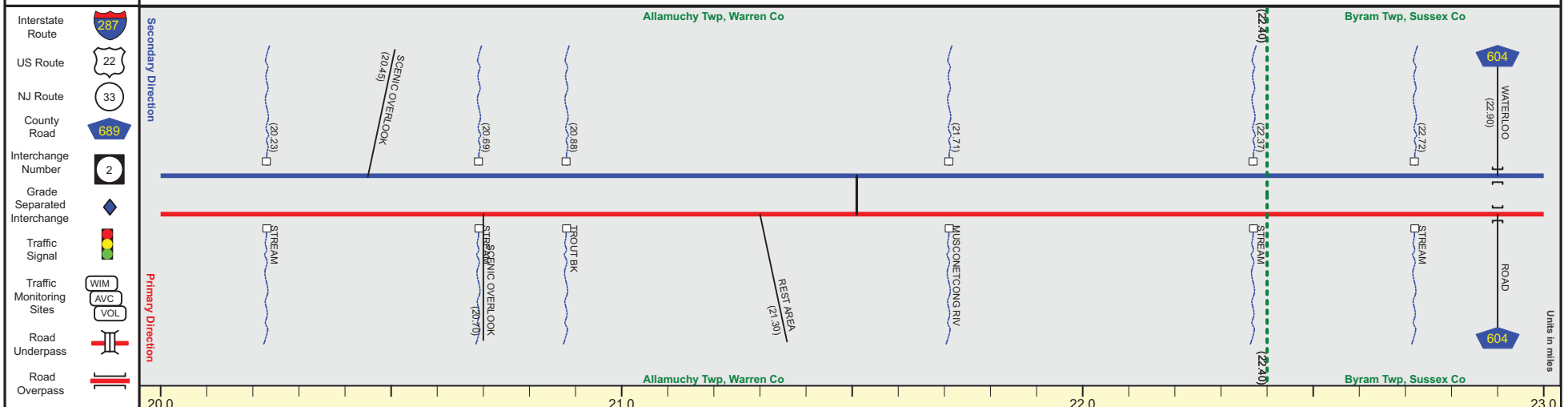
Pavement	36
Shoulder	12
Number of Lanes	3
Speed Limit	65
Street Name	Christopher Columbus Highway



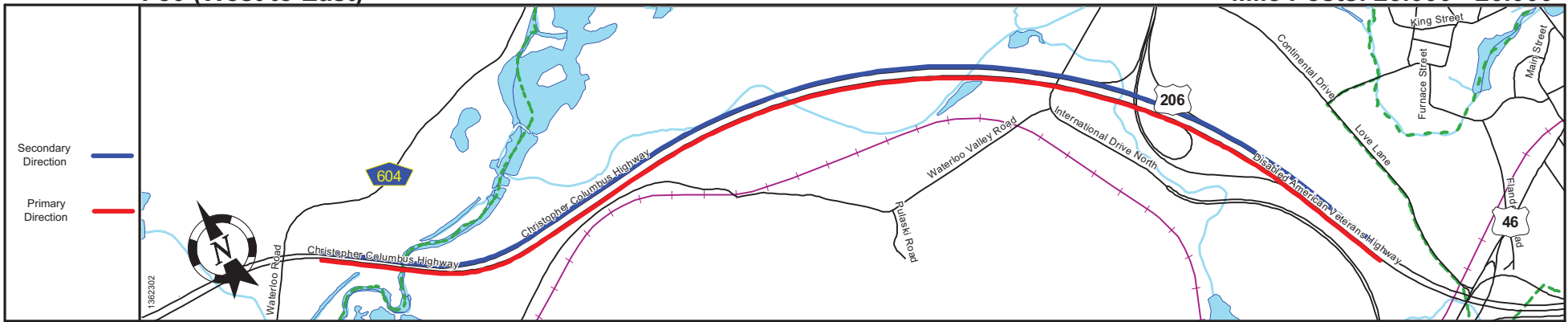
Street Name	Christopher Columbus Highway				
Jurisdiction	N.J.D.O.T.				
Functional Class	Rural Interstate			Urban Interstate	
Federal Aid - NHS Sy	STRAHNET Inter.				
Control Section	2116				
Speed Limit	65				
Number of Lanes	3			4	
Med. Type	Unprotected	Positive	Unprotected	Positive	Curbed
Med. Width	60			VAR	
Pavement	36			48	
Shoulder	12			10	
Traffic Volume					
Traffic Sta. ID					
Structure No.	2116158	2116159	2116160	2116162 2116161 2116163	2116165
Enlarged Views					



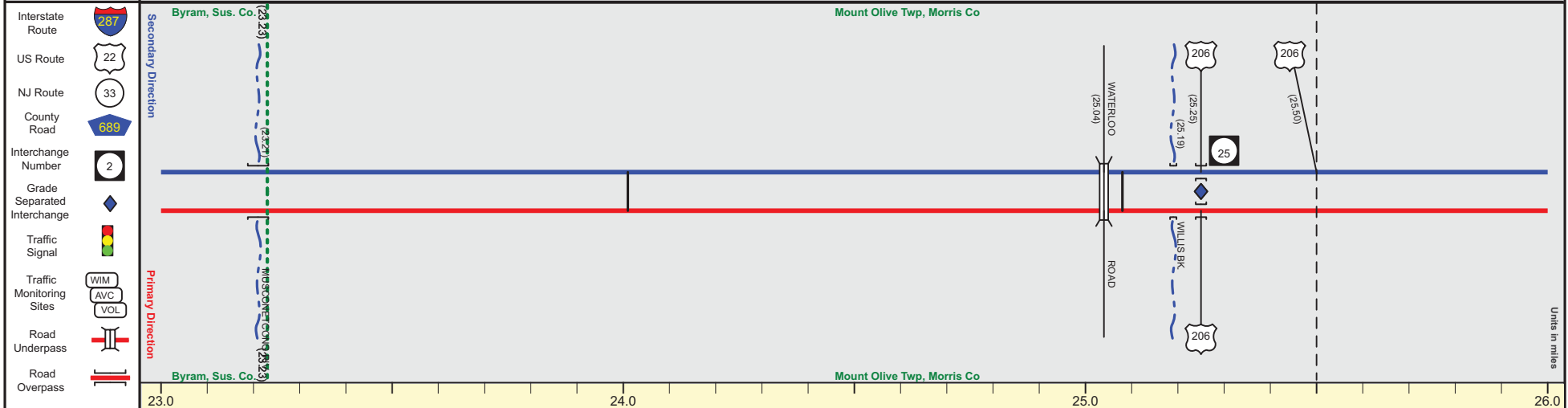
Pavement	36	48	36
Shoulder	12	10	12
Number of Lanes	3	4	3
Speed Limit	65		
Street Name	Christopher Columbus Highway		



Street Name	Christopher Columbus Highway		
Jurisdiction	N.J.D.O.T.		
Functional Class	Rural Interstate		
Federal Aid - NHS Sy	STRAHNET Inter.		
Control Section	2116		1906
Speed Limit	65		
Number of Lanes	4		3
Med. Type	Curbed		Positive
Med. Width	VAR		
Pavement	48		36
Shoulder	10		
Traffic Volume	60,139 (2014)		66,342 (2016)
Traffic Sta. ID	142113		92104
Structure No.	2116166	2116167 2116168	2116169 2116170 1906153 1906151
Enlarged Views			

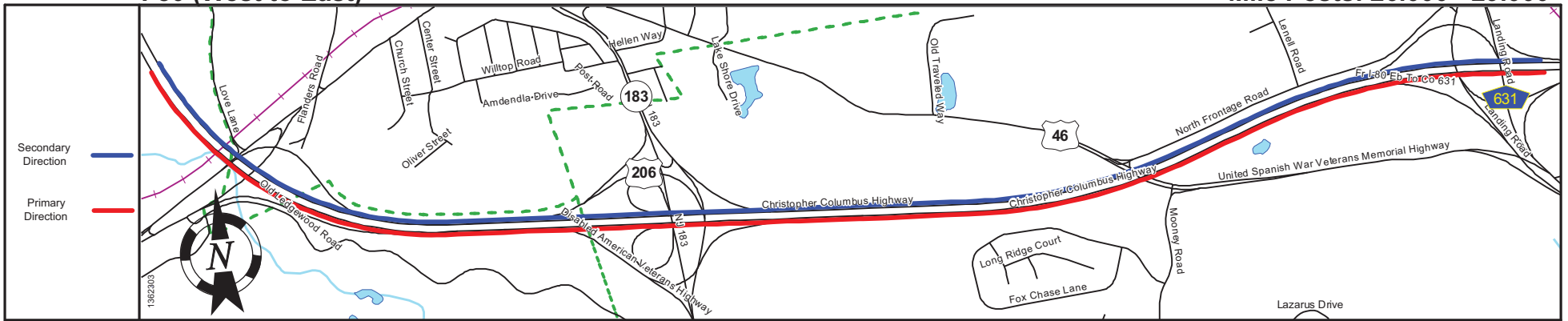


Pavement	36		48		36
Shoulder		12			
Number of Lanes		3		4	3
Speed Limit		65			
Street Name	Christopher Columbus Highway				

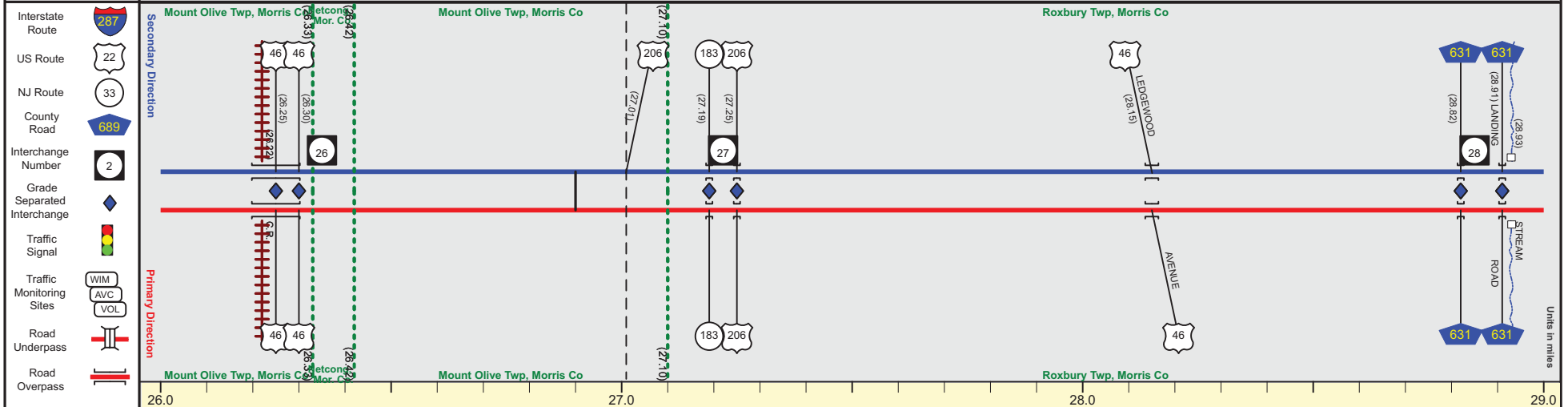


Street Name	Christopher Columbus Highway				
Jurisdiction	N.J.D.O.T.				
Functional Class	Rural Interstate		Urban Interstate		
Federal Aid - NHS Sy	STRAHNET Inter.				
Control Section	1906		1427		1428
Speed Limit		65			
Number of Lanes		3	4	3	
Med. Type	Positive				
Med. Width	10		68		
Pavement		36	48	36	
Shoulder	10				
Traffic Volume	58,562 (2018)			63,807 (2018)	
Traffic Sta. ID	1-4,102			91416	
Structure No.	1906152		1427150 1427152 1427153		
Enlarged Views			See Enlarged View #35		See Enlarged View #30

MP 25.50 = Begin Duplic. With US 206 MP 27.12



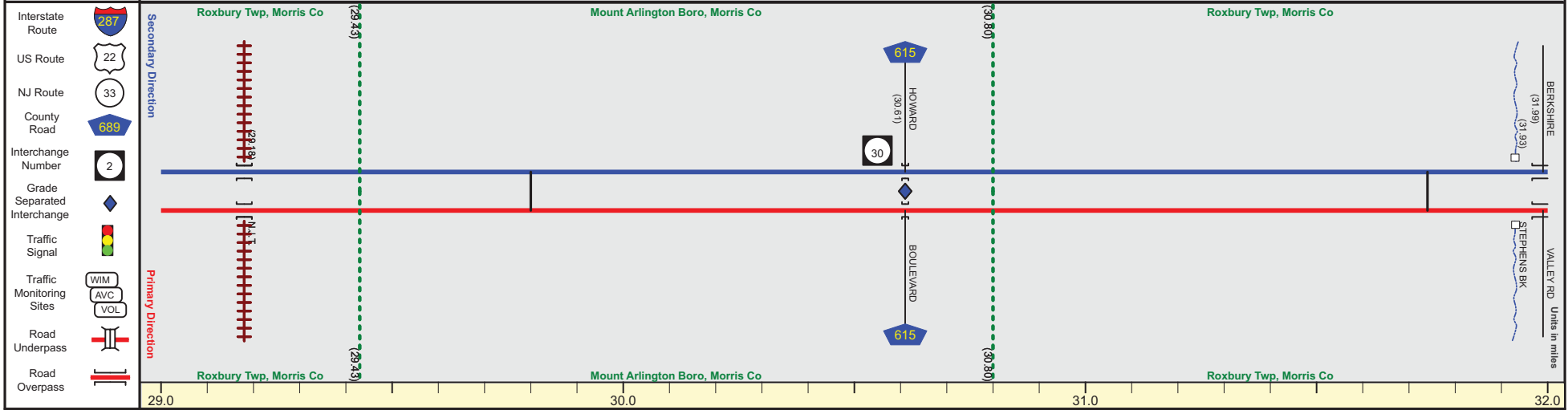
Pavement	36
Shoulder	12
Number of Lanes	3
Speed Limit	65
Street Name	Christopher Columbus Highway



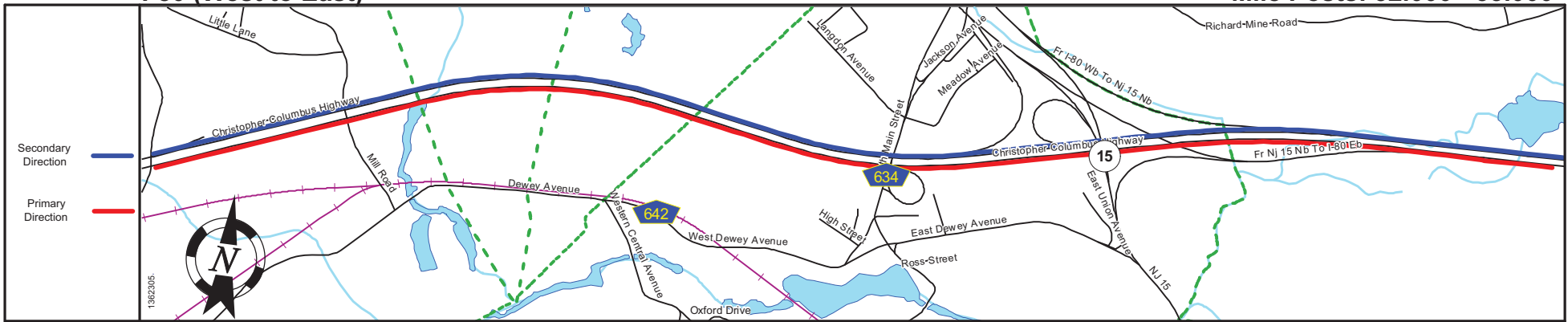
Street Name	Christopher Columbus Highway			
Jurisdiction	N.J.D.O.T.			
Functional Class	Urban Interstate			
Federal Aid - NHS Sy	STRAHNET Inter.			
Control Section	1428			1412
Speed Limit	65			
Number of Lanes	3			
Med. Type	Positive			
Med. Width	68			VAR
Pavement	36			
Shoulder	10			12
Traffic Volume	80,250 (2017)	70,092 (2014)	73,242 (2014)	92,890 (2017)
Traffic Sta. ID	1-5-108	141404	141405	1-5-099
Structure No.	1431150 1431150 1431151 1431153 1431154	1412151 1412155 1412152 1412154	1412157 1412156	141406 1412159 1412163 1412158 1412159 1412162 1412163 1412164
Enlarged Views	See Enlarged View #30			



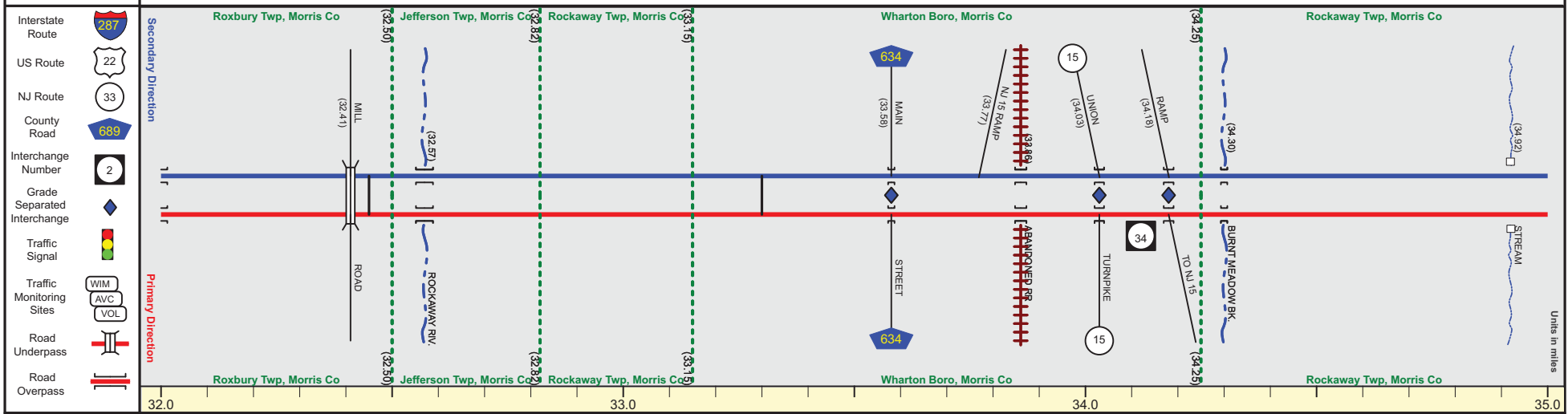
Pavement	36
Shoulder	12
Number of Lanes	3
Speed Limit	65
Street Name	Christopher Columbus Highway



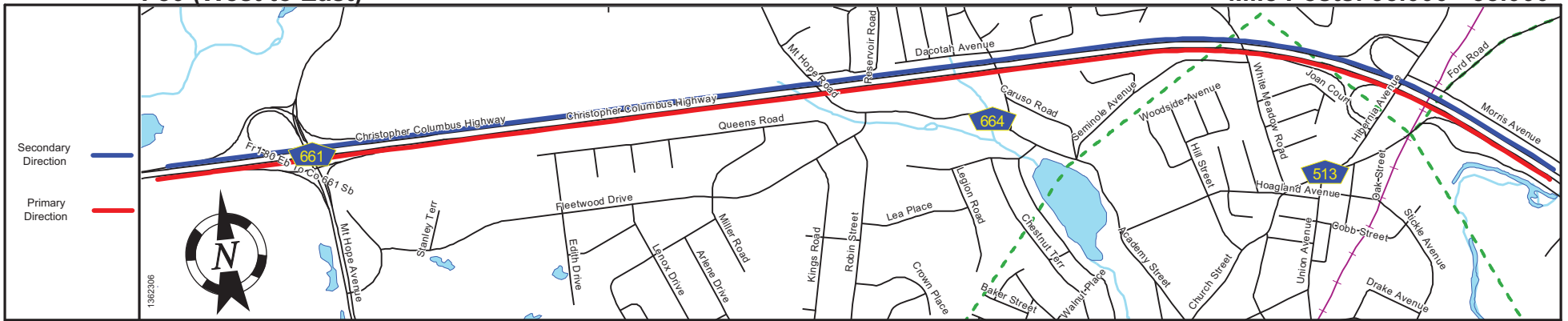
Street Name	Christopher Columbus Highway	
Jurisdiction	N.J.D.O.T.	
Functional Class	Urban Interstate	
Federal Aid - NHS Sy	STRAHNET Inter.	
Control Section	1412	
Speed Limit	65	
Number of Lanes	3	
Med. Type	Positive	
Med. Width	VAR	68
Pavement	36	
Shoulder	12	
Traffic Volume	101,649 (2017)	85,022 (2014)
Traffic Sta. ID	1-5,100	141407
Structure No.	1412167 1412166	1412169 1412168
Enlarged Views		1412172 1412170 1412171



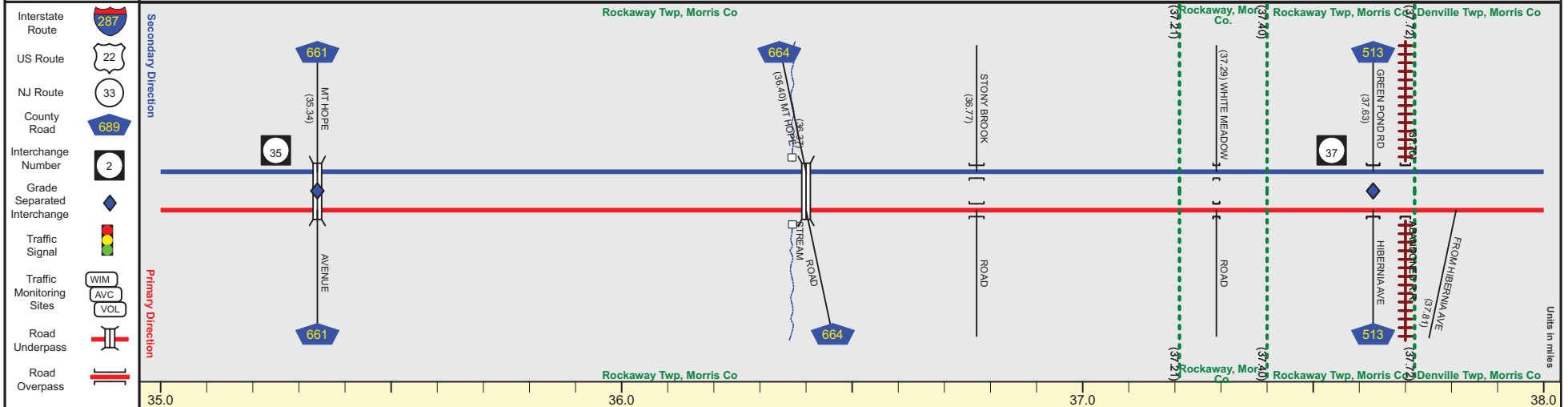
Pavement			48
Shoulder	12		
Number of Lanes	3		4
Speed Limit	65		
Street Name	Christopher Columbus Highway		



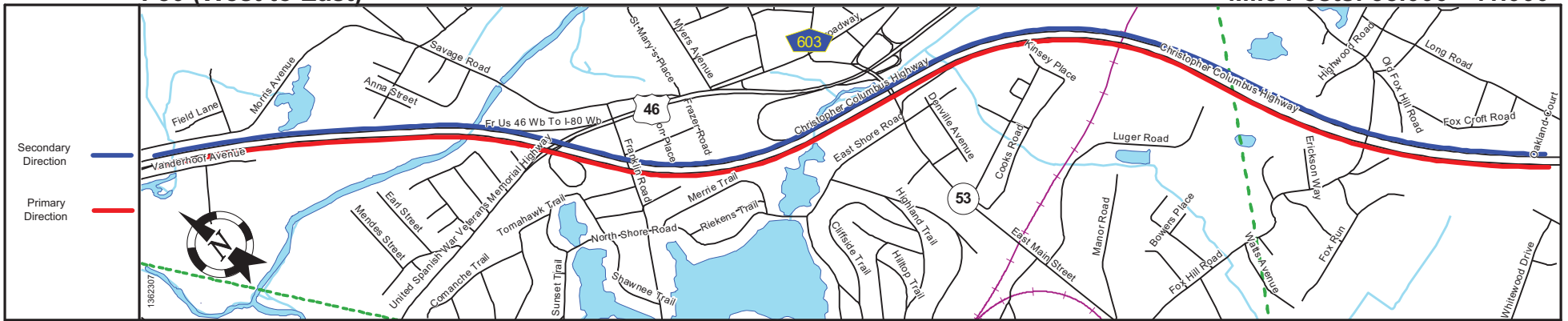
Street Name	Christopher Columbus Highway		
Jurisdiction	N.J.D.O.T.		
Functional Class	Urban Interstate		
Federal Aid - NHS Sy	STRAHNET Inter.		
Control Section	1412		1413
Speed Limit	65		
Number of Lanes	3		4
Med. Type	Positive		
Med. Width	68	50	18
Pavement	36		48
Shoulder	12		
Traffic Volume	113,139 (2017)		111,046 (2014)
Traffic Sta. ID	00090B	141408	141409
Structure No.	1412173 1412174 1412175	1412176 1412177	1413151 1413154 1413157 1413156 1413159
Enlarged Views			



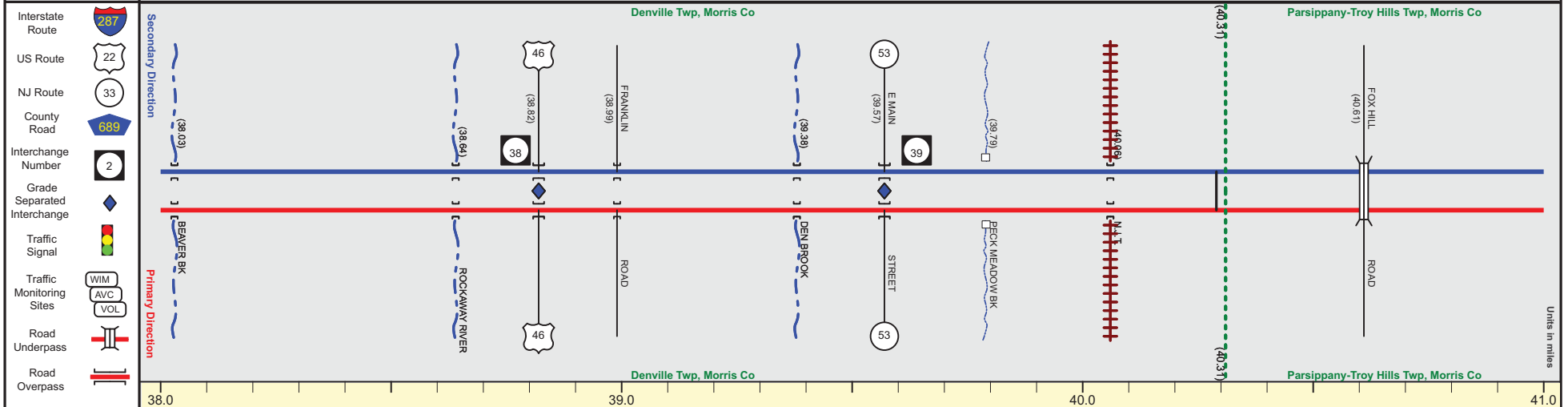
Pavement	48
Shoulder	12
Number of Lanes	4
Speed Limit	65
Street Name	Christopher Columbus Highway



Street Name	Christopher Columbus Highway			
Jurisdiction	N.J.D.O.T.			
Functional Class	Urban Interstate			
Federal Aid - NHS Sy	STRAHNET Inter.			
Control Section	1413			
Speed Limit	65			
Number of Lanes	4			
Med. Type	Positive			
Med. Width	18			
Pavement	48			
Shoulder	12			
Traffic Volume	111,046 (2014)	139,480 (2017)	143,941 (2015)	122,629 (2014)
Traffic Sta. ID	141409	1-1-032	1-1-031	141410
Structure No.		1413160	1413161 1413179	1413162 1413163 1413165 1413164
Enlarged Views				1413167 1413169 1413166 1413168



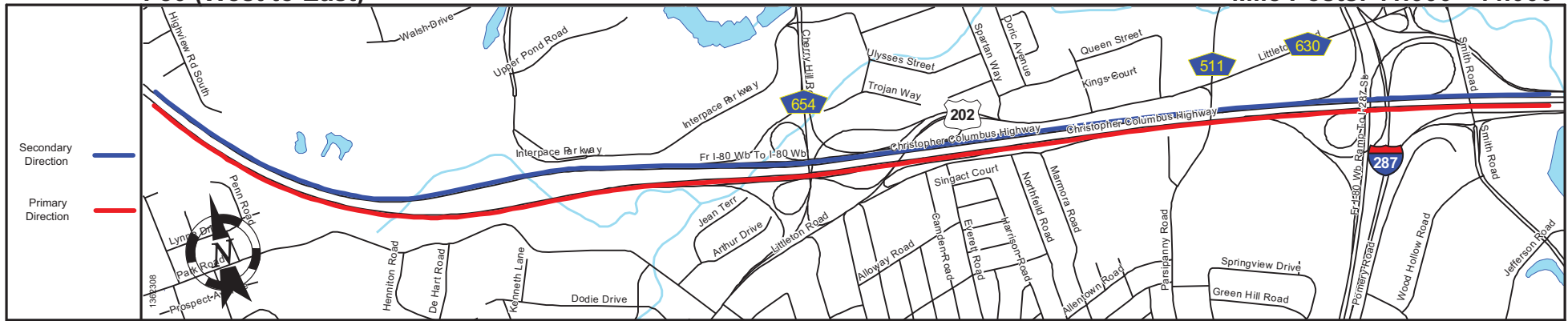
Pavement	48	60
Shoulder	12	10
Number of Lanes	4	
Speed Limit	65	
Street Name	Christopher Columbus Highway	



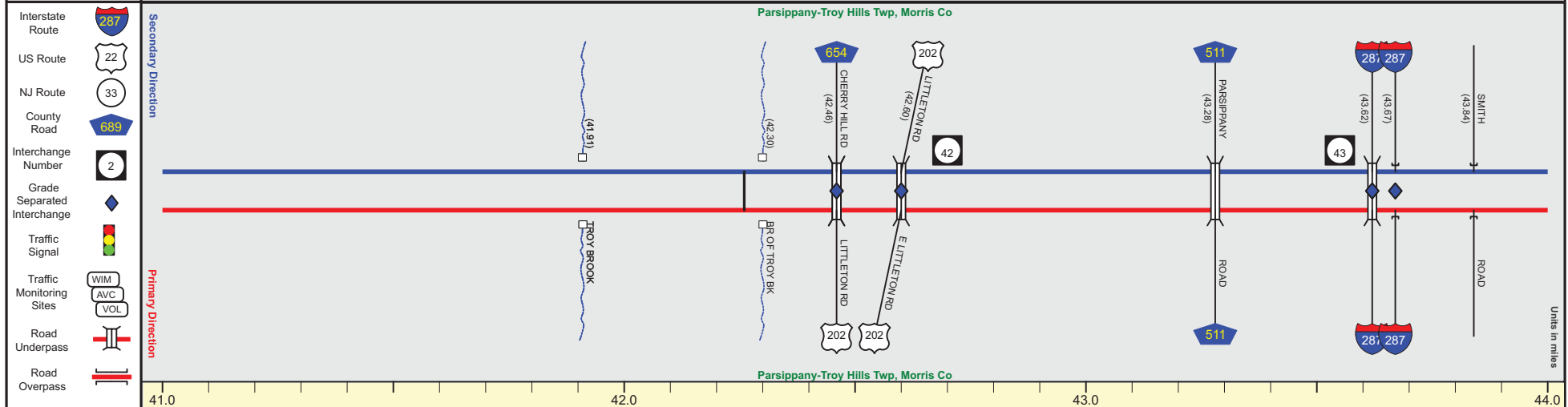
Street Name	Christopher Columbus Highway									
Jurisdiction	N.J.D.O.T.									
Functional Class	Urban Interstate									
Federal Aid - NHS Sy	STRAHNET Inter.									
Control Section	1413					1414				
Speed Limit	65									
Number of Lanes	4									
Med. Type	Positive					Unprotected				
Med. Width	18					VAR				
Pavement	48									
Shoulder	12									
Traffic Volume	161,261 (2016)		130,579 (2015)						148,807 (2015)	
Traffic Sta. ID	00080C									
Structure No.	1413171 1413172	1413174 1413175	1413177 1413176	1414151 1414150	1-1-036	1414152 1414153	1414155 1414154	1414157	1414159 1414158	1-1-033 1414160
Enlarged Views										

I-80 (West to East)

Mile Posts: 41.000 - 44.000



Pavement	60	20	24	48
Shoulder	10	0		12
Number of Lanes	4		3	4
Speed Limit	65			
Street Name	Christopher Columbus Highway			



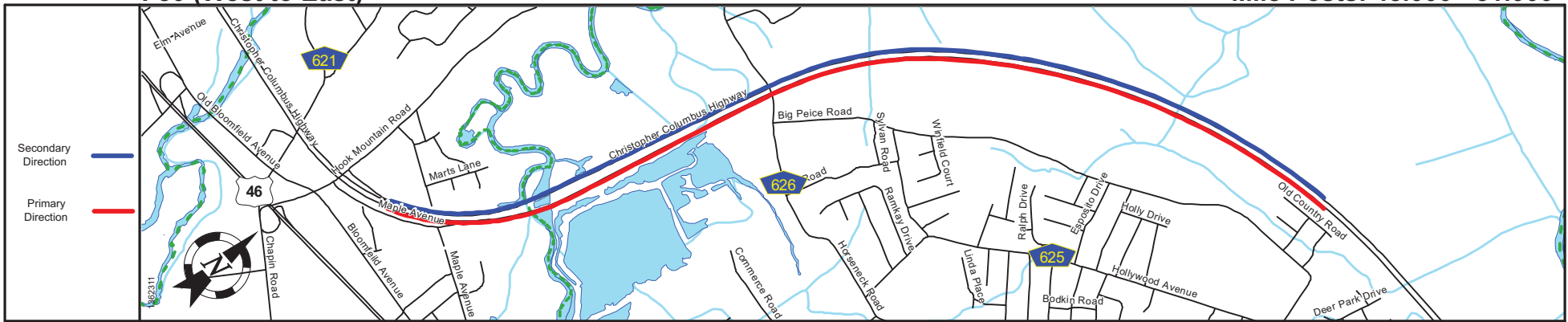
Street Name	Christopher Columbus Highway			
Jurisdiction	N.J.D.O.T.			
Functional Class	Urban Interstate			
Federal Aid - NHS Sy	STRAHNET Inter.			
Control Section	1414			
Speed Limit	65			
Number of Lanes	4			2
Med. Type	Positive			
Med. Width	VAR			
Pavement				24
Shoulder	12			
Traffic Volume	123,544 (2015)		103,879 (2015)	
Traffic Sta. ID	141411		141412	
Structure No.	1414186 1414185	1414161 1414164	1414164 1414166	1414167 1420151 1414168 1414169
Enlarged Views	See Enlarged View #45			

SRI = 0000080_

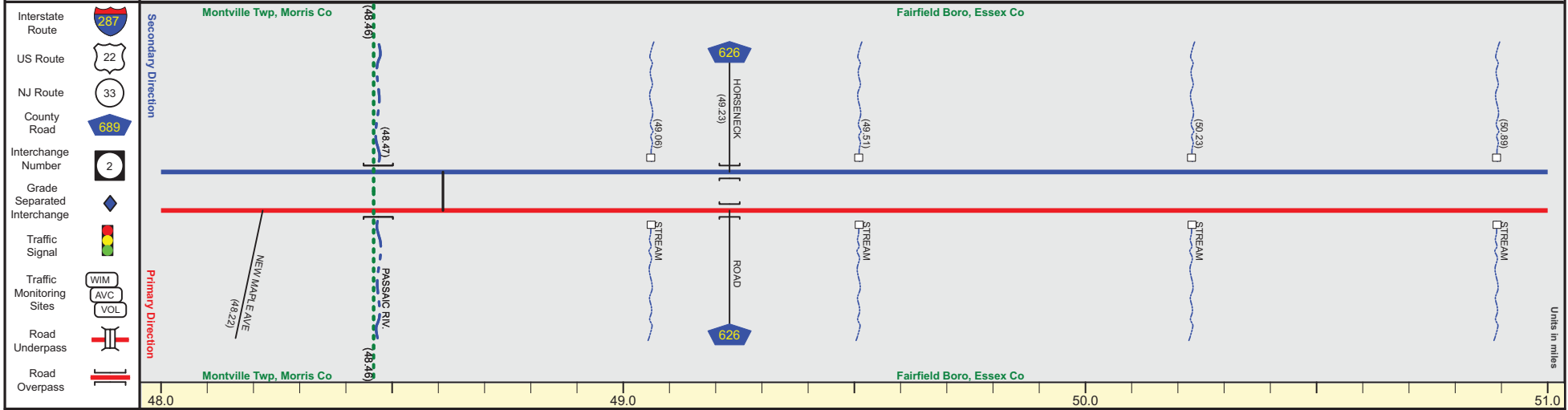
Date last inventoried: April 2014

Local	Shoulder	12		
	Pavement	48	24	
	Number of Lanes	4	2	
	Shoulder	3		
Express	Median Type	Positive		
	Median Width	20		
	Shoulder	12		
	Pavement	36		24
	Number of Lanes	3		2
Express	Shoulder	10	12	3
	Structure No.			
Street Name	Christopher Columbus Highway			
Median Width	2	VAR	2	
Median Type	Positive	Unprotected	Positive	
Secondary Direction				
Secondary Express Dir.				
Primary Express Dir.				
Primary Direction				
Interstate Route				
US Route				
NJ Route				
County Road				
Interchange Number				
Grade Separated Interchange				
Traffic Signal				
Traffic Monitoring Sites				
Road Underpass				
Road Overpass				
Street Name	Christopher Columbus Highway			
Jurisdiction	N.J.D.O.T.			
Functional Class	Urban Interstate			
Federal Aid - NHS Sy	STRAHNET Inter.			
Control Section	1414			
Speed Limit	65			
Express	Shoulder	10		
	Number of Lanes	3		12
	Pavement	36		24
	Shoulder	12		0
Local	Median Type	Positive		
	Median Width	VAR	24	VAR
	Shoulder	2	3	
	Number of Lanes	2		
	Pavement	24		
Shoulder	12			
Structure No.	1414182	1414170	1414171	1414173
Traffic Volume	187,394 (2015)		182,249 (2017)	
Traffic Sta. ID	141413		1-7-448	
Enlarged Views	See Enlarged View #32			

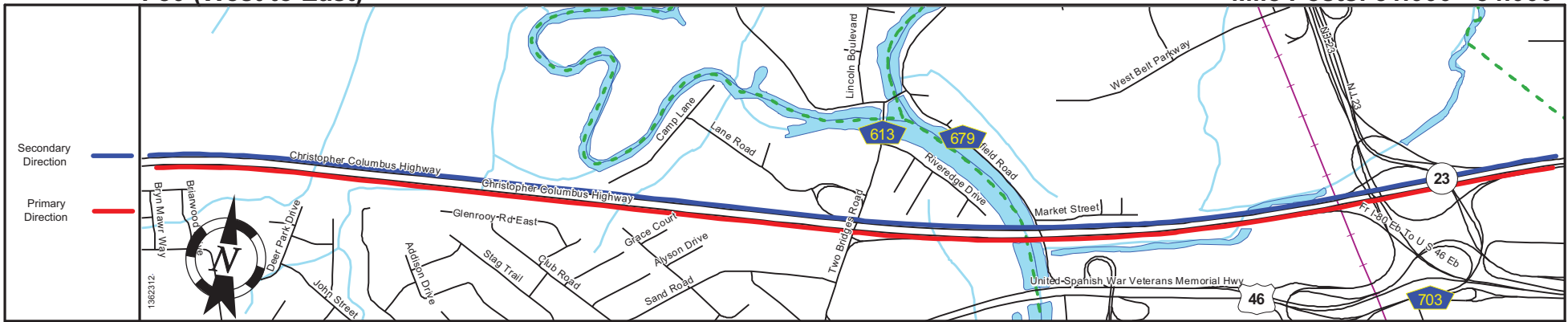
Local	Shoulder			12		
	Pavement	24				36
	Number of Lanes	2				3
	Shoulder	3				0
Express	Median Type	Positive	None			
	Median Width	20	0			
	Shoulder	12	0			
	Pavement	24	48			
Express	Number of Lanes	2				
	Shoulder	3				
	Structure No.	1414176		1415151	1415152	
	Street Name	Christopher Columbus Highway				
Median Width	2		0			
Median Type	Positive		None			
Secondary Direction						
Secondary Express Dir.						
Primary Express Dir.						
Primary Direction						
Interstate Route						
US Route						
NJ Route						
County Road						
Interchange Number						
Grade Separated Interchange						
Traffic Signal						
Traffic Monitoring Sites						
Road Underpass						
Road Overpass						
MILES						
Street Name	Christopher Columbus Highway					
Jurisdiction	N.J.D.O.T.					
Functional Class	Urban Interstate					
Federal Aid - NHS Sy	STRAHNET Inter.					
Control Section	1414			1415		
Speed Limit	65					
Express	Shoulder	3				
	Number of Lanes	2				
	Pavement	24				
	Shoulder	0				
Median Type	Positive					
Median Width	VAR			36		VAR
Local	Shoulder	3		0		
	Number of Lanes	2		3		
	Pavement	24		36		
	Shoulder			12		
Structure No.	1414174	1414175	1414176	1414177	1415153	1415154
Traffic Volume	100,823 (2014)					
Traffic Sta. ID	141414					
Enlarged Views	See Enlarged View #32					



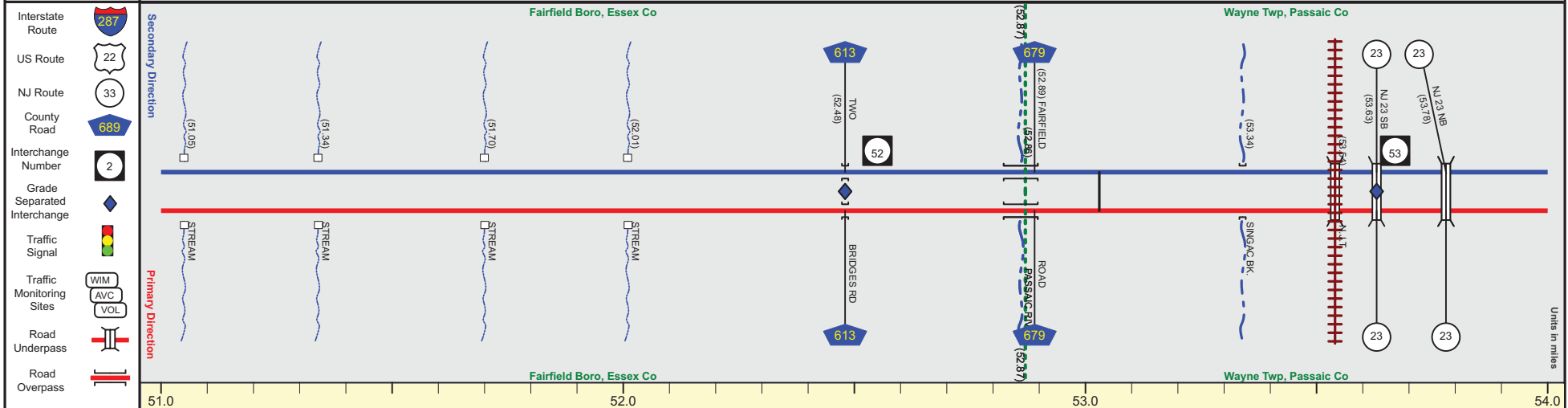
Pavement	36
Shoulder	12
Number of Lanes	3
Speed Limit	65
Street Name	Christopher Columbus Highway



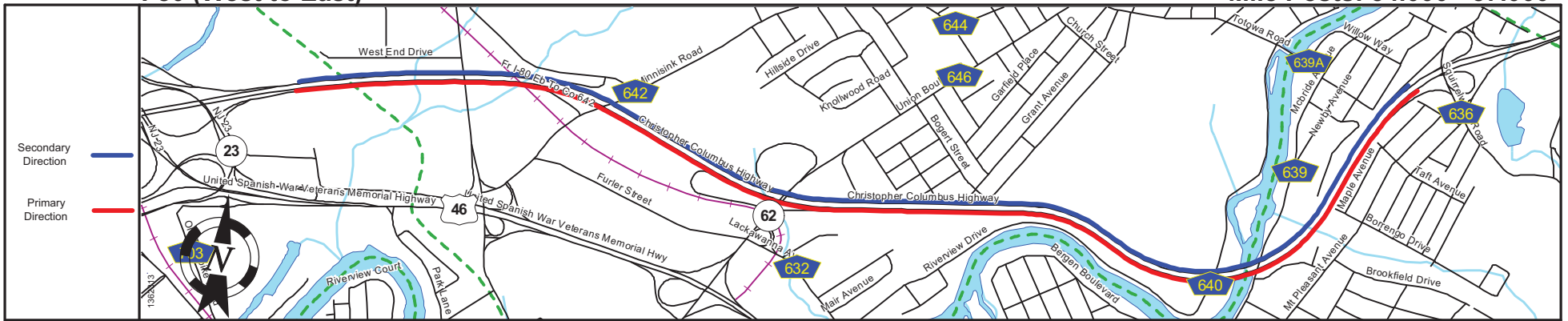
Street Name	Christopher Columbus Highway	
Jurisdiction	N.J.D.O.T.	
Functional Class	Urban Interstate	
Federal Aid - NHS Sy	STRAHNET Inter.	
Control Section	1415	0726
Speed Limit	65	
Number of Lanes	3	
Med. Type	Positive	Unprotected
Med. Width	VAR	
Pavement	36	
Shoulder	12	
Traffic Volume		
Traffic Sta. ID		
Structure No.	1415158 1415157	0726151 0726150 0726157 0726158
Enlarged Views		



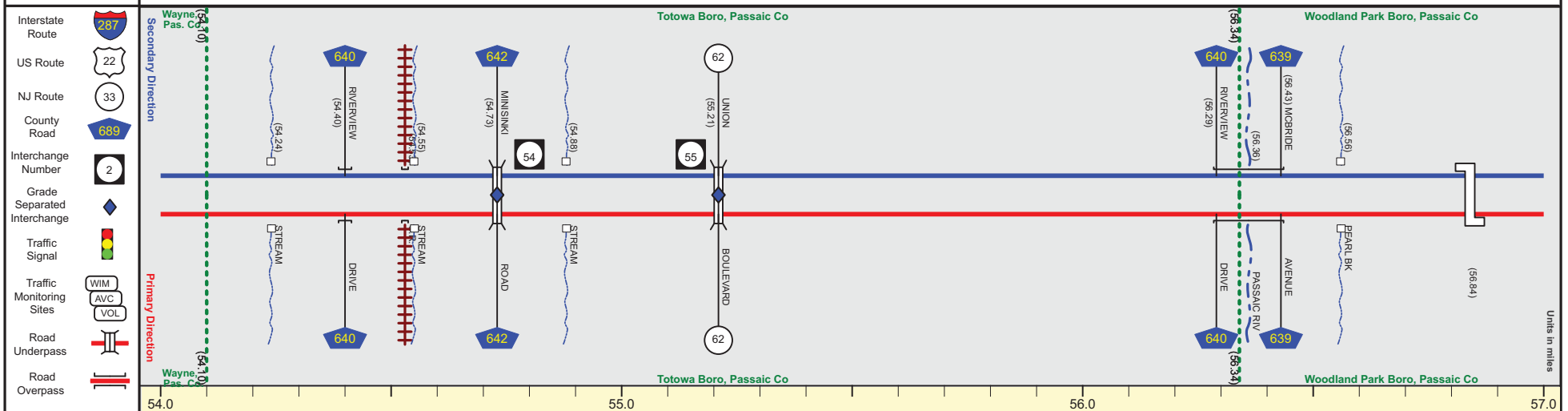
Pavement	36	48
Shoulder	12	
Number of Lanes	3	
Speed Limit	65	55
Street Name	Christopher Columbus Highway	



Street Name	Christopher Columbus Highway	
Jurisdiction	N.J.D.O.T.	
Functional Class	Urban Interstate	
Federal Aid - NHS Sy	STRAHNET Inter.	
Control Section	0726	1609 1610
Speed Limit	65	55
Number of Lanes	3	4 3 4
Med. Type	Positive	
Med. Width	40	VAR 22
Pavement	36	48 36 48
Shoulder	12	
Traffic Volume	117,124 (2017) 76,764 (2014)	
Traffic Sta. ID	2-5-099 141601	
Structure No.	0726159 0726152 0726160 0726154 0726153 0726155 0726155 0726156 0726156	1609150 1609153 1604164 1604162
Enlarged Views	See Enlarged View #9	



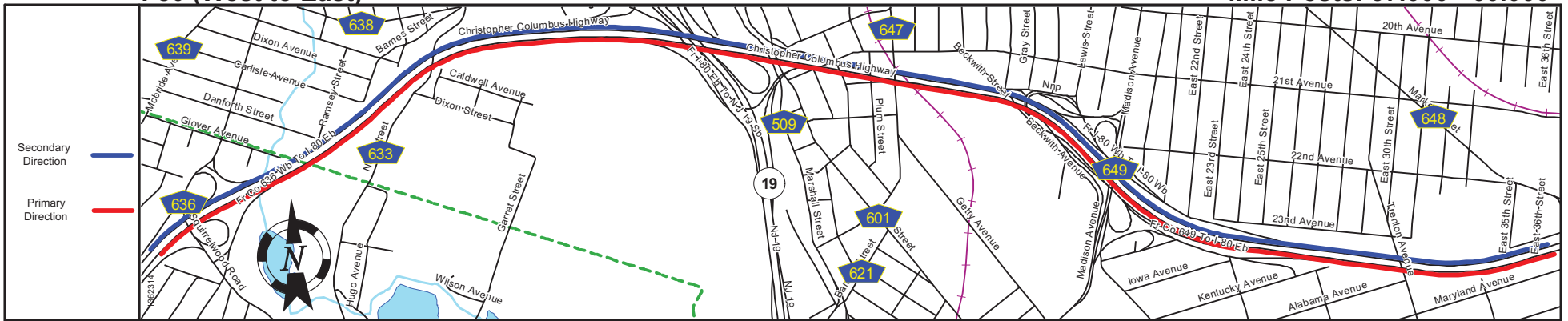
Pavement	48
Shoulder	12
Number of Lanes	4
Speed Limit	55
Street Name	Christopher Columbus Highway



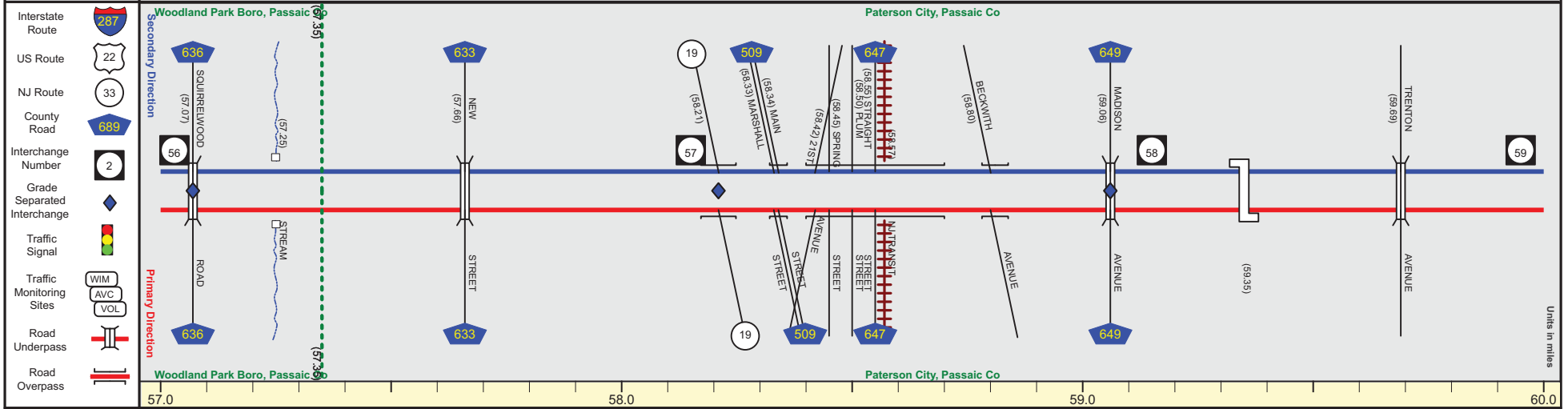
Street Name	Christopher Columbus Highway			
Jurisdiction	N.J.D.O.T.			
Functional Class	Urban Interstate			
Federal Aid - NHS Sy	STRAHNET Inter.			
Control Section	1610	1609	1610	
Speed Limit	55			
Number of Lanes	4			
Med. Type	Positive			
Med. Width	22			
Pavement	48			
Shoulder	12			
Traffic Volume	132,689 (2016)	123,009 (2016)	116,546 (2014)	130,776 (2018)
Traffic Sta. ID	2-5-312	91614	141602	1-4-107
Structure No.	1609155	1609156	1609157	1610153 1610153
Enlarged Views	See Enlarged View #9		See Enlarged View #33	

I-80 (West to East)

Mile Posts: 57.000 - 60.000



Pavement	48	36	48
Shoulder		12	
Number of Lanes	4		3
Speed Limit		55	
Street Name	Christopher Columbus Highway		



Street Name	Christopher Columbus Highway		
Jurisdiction	N.J.D.O.T.		
Functional Class	Urban Interstate		
Federal Aid - NHS Sy	STRAHNET Inter.		
Control Section	1610		
Speed Limit	55		
Number of Lanes	4		3
Med. Type	Positive		
Med. Width	22	12	22
Pavement	48	36	48
Shoulder		12	
Traffic Volume	122,069 (2014)	137,160 (2014)	123,965 (2014)
Traffic Sta. ID	141603	91616	141606
Structure No.	1610155 1610177	1610156	1610166
Enlarged Views	See Enlarged View #52		

SRI = 0000080__

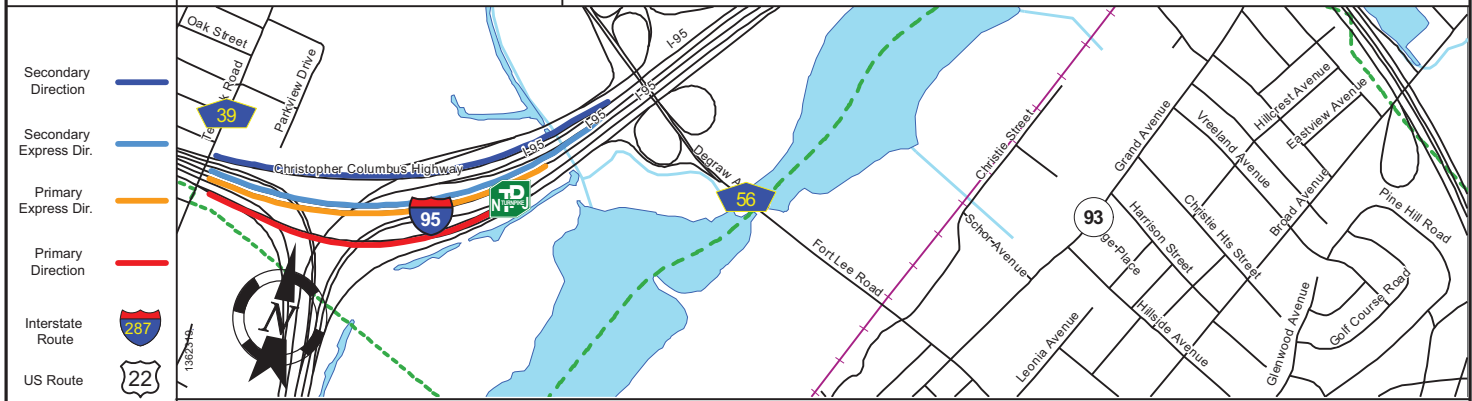
Date last inventoried: April 2014

Local	Shoulder	12	
	Pavement	48	
	Number of Lanes	4	
	Shoulder	0	
Express	Median Type		
	Median Width		
	Shoulder		
	Pavement		
Local	Shoulder	0	
	Pavement	48	
	Number of Lanes	4	
	Shoulder	12	
Structure No.	0225160		
Street Name	Christopher Columbus Highway		
Median Width	0	2	
Median Type	None	Positive	
Secondary Direction			
Secondary Express Dir.			
Primary Express Dir.			
Primary Direction			
Interstate Route			
US Route			
NJ Route			
County Road			
Interchange Number			
Grade Separated Interchange			
Traffic Signal			
Traffic Monitoring Sites			
Road Underpass			
Road Overpass			
MILES	62.0	63.0	64.0
Street Name	Christopher Columbus Highway		
Jurisdiction	N.J.D.O.T.		
Functional Class	Urban Interstate		
Federal Aid - NHS Sy	STRAHNET Inter.		
Control Section	0225		
Speed Limit	55		
Express	Shoulder	0	4
	Number of Lanes		2
	Pavement		24
	Shoulder	0	12
Median Type	Positive		
Median Width	22	VAR	4
Local	Shoulder	0	2
	Number of Lanes	4	3
	Pavement	60	48
	Shoulder		12
Structure No.	0225160	0225162	0225165
Traffic Volume	104,868 (2014)	106,497 (2014)	146,461 (2017)
Traffic Sta. ID	140215	140216	2-4,106
Enlarged Views	See Enlarged View #44		

Local	Shoulder	12			
	Pavement	48	24		36
	Number of Lanes	4	2		3
	Shoulder	0	2		
Express	Median Type	Unprotected			
	Median Width	10			
	Shoulder	12			
	Pavement	48			
Local	Shoulder	8		5	2
	Number of Lanes	2		2	
	Pavement	48		24	36
	Shoulder	12		5	2
Structure No.		0226154			
Street Name		Christopher Columbus Highway			
Median Width		2			
Median Type		Positive			
MILES		64.0	65.0	66.0	
Street Name		Christopher Columbus Highway			
Jurisdiction		N.J.D.O.T.			
Functional Class		Urban Interstate			
Federal Aid - NHS Sy		STRAHNET Inter.			
Control Section		0225		0226	
Speed Limit		55			
Express	Shoulder	4	8	3	2
	Number of Lanes	2			
	Pavement	24			
	Shoulder	12			
Median Type		Positive			
Median Width		10	8		
Local	Shoulder	2			
	Number of Lanes	3	2	3	4
	Pavement	36	24	36	48
	Shoulder	12	10		12
Structure No.		0225168	0226150, 0226151	0226152, 0214150	0226155, 0226156, 0226157, 0226159
Traffic Volume		104,223 (2014)	103,037 (2014)	140,264 (2015)	142,365 (2014)
Traffic Sta. ID		140218	140219	140220	140221
Enlarged Views					

Local	Shoulder	12			
	Pavement	36			24
	Number of Lanes	3			2
	Shoulder	2			0
Median Type		Unprotected			Positive
Median Width		10			3
Express	Shoulder	12			
	Pavement	24			
	Number of Lanes	2			
	Shoulder	2			5
Structure No.					
Street Name		Christopher Columbus Highway			
Median Width		2			
Median Type		Positive			
Secondary Direction					
Secondary Express Dir.					
Primary Express Dir.					
Primary Direction					
Interstate Route					
US Route					
NJ Route					
County Road					
Interchange Number					
Grade Separated Interchange					
Traffic Signal					
Traffic Monitoring Sites					
Road Underpass					
Road Overpass					
<p>Secondary Direction</p> <p>Primary Direction</p> <p>Units in miles</p>					
MILES		66.0	67.0	68.0	
Street Name		Christopher Columbus Highway			
Jurisdiction		N.J.D.O.T.			
Functional Class		Urban Interstate			
Federal Aid - NHS Sy		STRAHNET Inter.			
Control Section		0226			
Speed Limit		55			
Express	Shoulder	2			4
	Number of Lanes	2			
	Pavement	24			36
	Shoulder	12	6	12	8
Median Type		Positive			
Median Width		8	4	10	VAR
Local	Shoulder	2			
	Number of Lanes	4		3	
	Pavement	48		36	
	Shoulder	12	0	12	
Structure No.		0226169	0226160	0226161	0226162
Traffic Volume		137,823 (2016)		168,294 (2015)	
Traffic Sta. ID		008PDL		140222	
Enlarged Views		0226164		0226165	

Local	Shoulder	12	
	Pavement	24	
	Number of Lanes	2	
	Shoulder	0	
Median Type		Positive	
Median Width		VAR	
Express	Shoulder	12	
	Pavement	24	
	Number of Lanes	2	
	Shoulder	5	
Structure No.			
Street Name		Christopher Columbus Highway	
Median Width		2	
Median Type		Positive	



MILES		68.0	69.0	70.0
Street Name		Christopher Columbus Highway		
Jurisdiction		N.J.D.O.T.		
Functional Class		Urban Interstate		
Federal Aid - NHS Sy		STRAHNET Inter.		
Control Section		0226		
Speed Limit		55		
Express	Shoulder	4		
	Number of Lanes	2		
	Pavement	24		
	Shoulder	12		
Median Type		Positive		
Median Width		VAR		
Local	Shoulder	2		
	Number of Lanes	3		
	Pavement	36		
	Shoulder	12		
Structure No.		0229153	M118930 M118990 M118900 M119280	
Traffic Volume				
Traffic Sta. ID				
Enlarged Views				

End I-80 MP=68.54

Units in miles