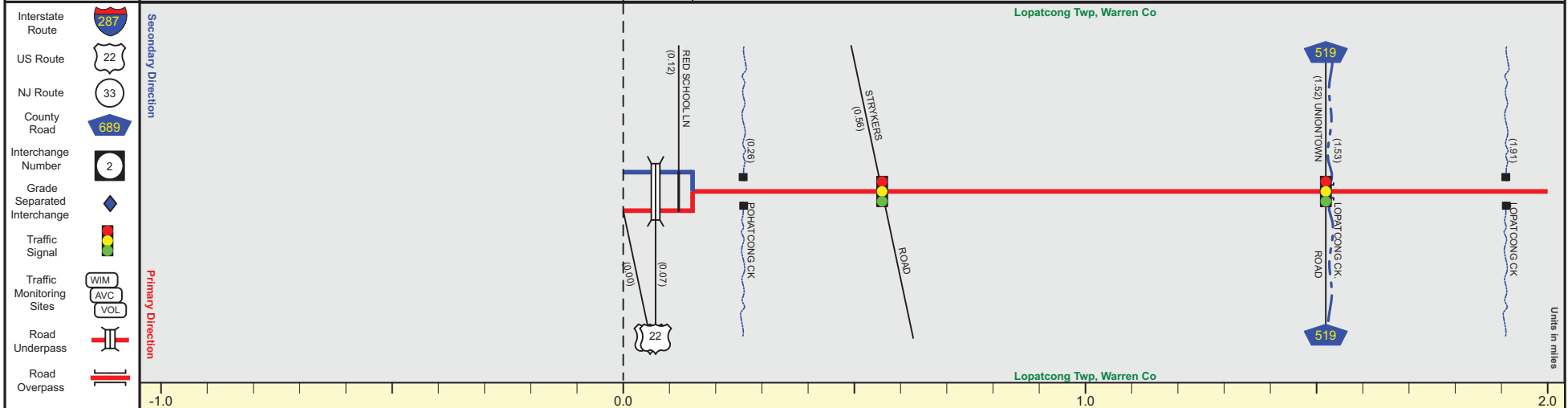


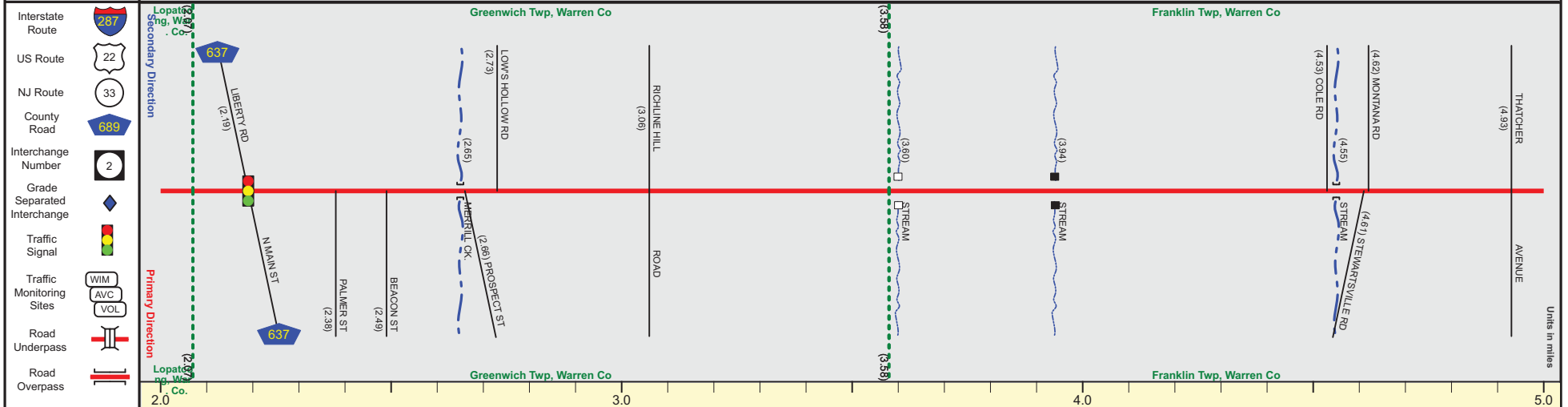
Pavement	25
Shoulder	0
Number of Lanes	1
Speed Limit	45
Street Name	Morris And Essex Turnpike



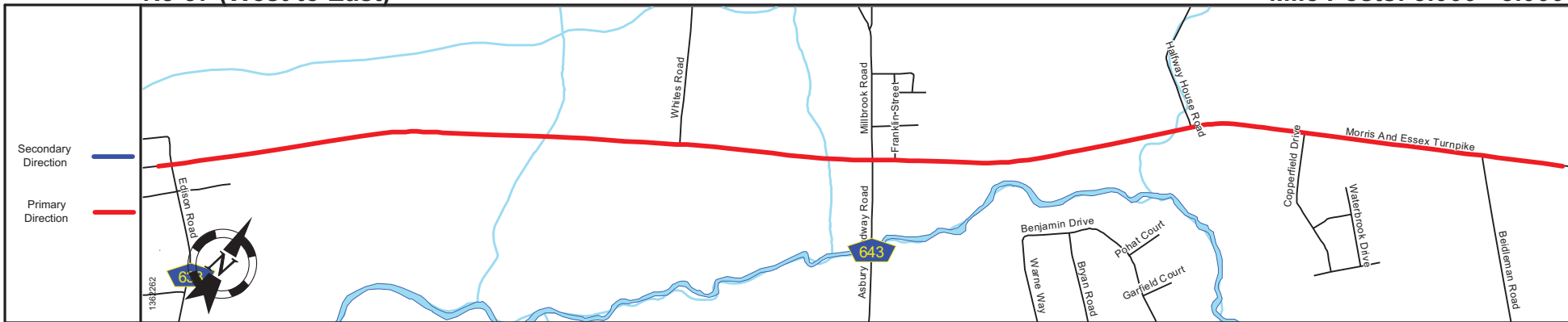
Street Name	Morris And Essex Turnpike	
Jurisdiction	N.J.D.O.T.	
Functional Class	Urban Principal Arterial	
Federal Aid - NHS Sy	NHS	
Control Section	2105	
Speed Limit	45	50
Number of Lanes	1	2
Med. Type	Unprotected	None
Med. Width	VAR	0
Pavement	25	24
Shoulder	0	9
Traffic Volume	13,098 (2018)	11,306 (2018)
Traffic Sta. ID	1-4-306	1-4-310
Structure No.	2105152	2105153
Enlarged Views		



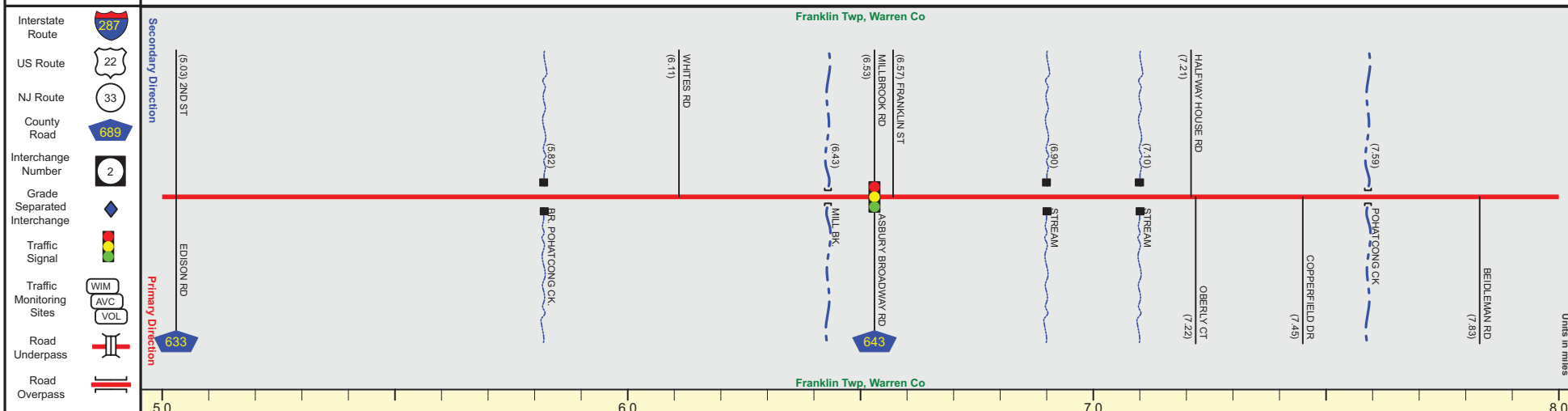
Pavement	
Shoulder	
Number of Lanes	
Speed Limit	
Street Name	



Street Name	Morris And Essex Turnpike	
Jurisdiction	N.J.D.O.T.	
Functional Class	Urban Principal Arterial	Rural Principal Arterial
Federal Aid - NHS Sy	NHS	
Control Section	2105	
Speed Limit	50 + 40	50 + 40
Number of Lanes	2	
Med. Type	None	
Med. Width	0	
Pavement	24	
Shoulder	4 + 9 + 3	9 + 6
Traffic Volume	10,420 (2018)	9,382 (2017)
Traffic Sta. ID	122186	007156
Structure No.	2105154	2105155 + 2105156 + 2105157
Enlarged Views		



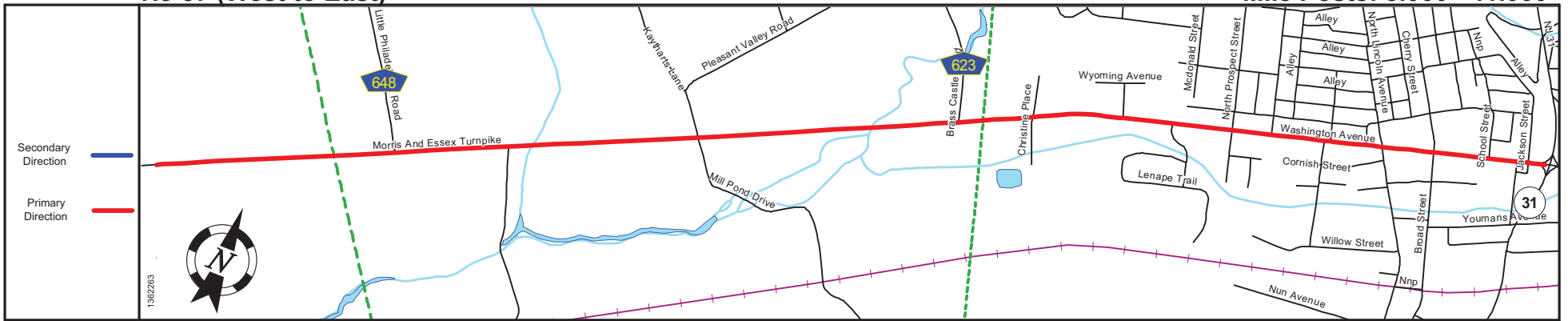
Pavement	
Shoulder	
Number of Lanes	
Speed Limit	
Street Name	



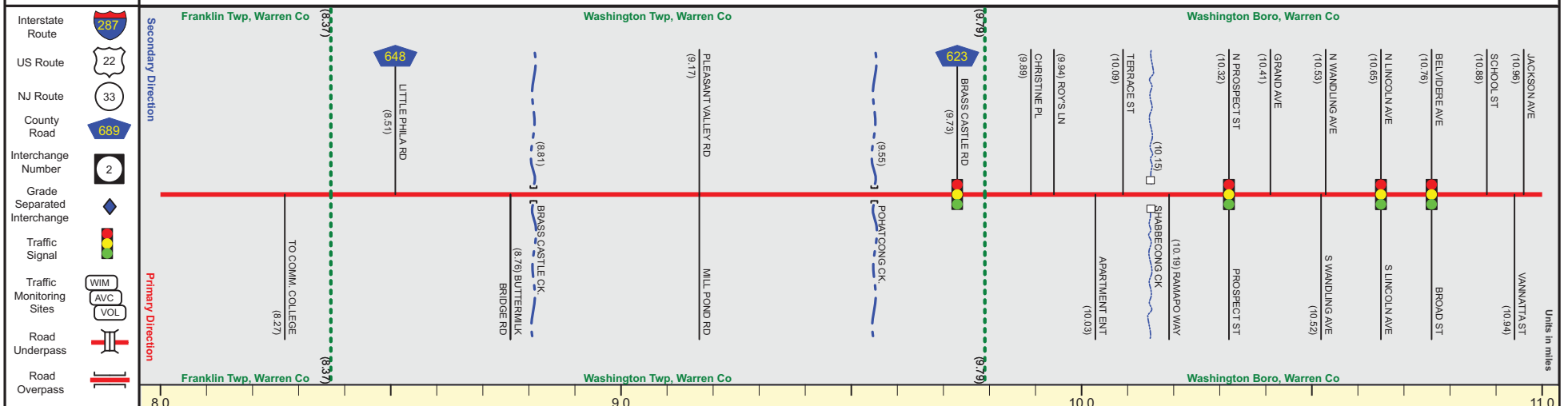
Street Name	Morris And Essex Turnpike				
Jurisdiction	N.J.D.O.T.				
Functional Class	Rural Principal Arterial			Urban Principal Arterial	
Federal Aid - NHS Sy	NHS				
Control Section	2105				
Speed Limit	40	50		40	50
Number of Lanes	2				
Med. Type	None				
Med. Width	0				
Pavement	24				
Shoulder	6	10	3	8	8
Traffic Volume	11,390 (2017)			11,268 (2018)	
Traffic Sta. ID	1-4-324			92107	
Structure No.	2105158		2105159	2105160	2105161
Enlarged Views					2105162

NJ 57 (West to East)

Mile Posts: 8.000 - 11.000



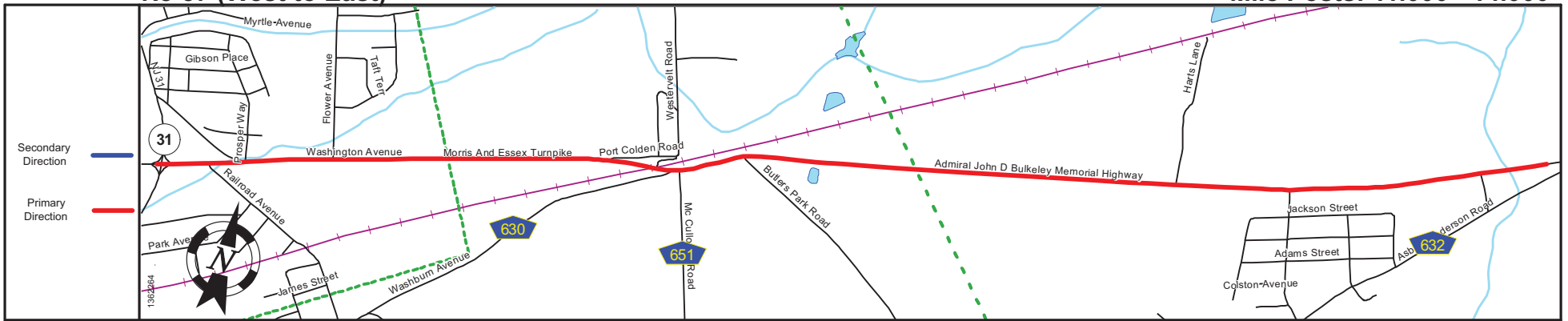
Pavement	
Shoulder	
Number of Lanes	
Speed Limit	
Street Name	



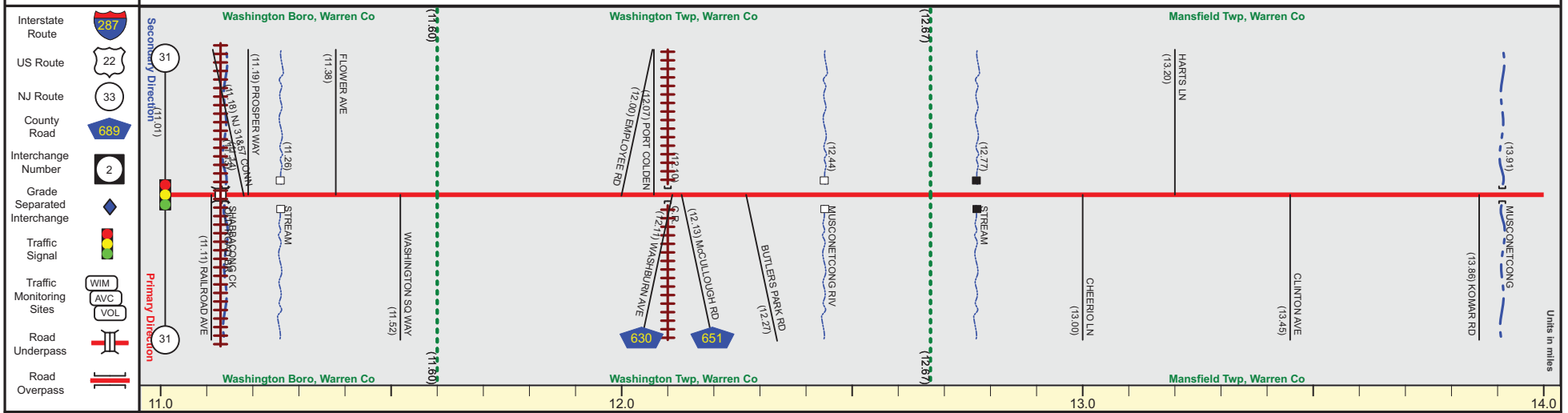
Street Name	Morris And Essex Turnpike		Washington Avenue	
Jurisdiction	N.J.D.O.T.			
Functional Class	Urban Principal Arterial			
Federal Aid - NHS Sy	NHS			
Control Section	2105			
Speed Limit	50	40	45	30
Number of Lanes	2			
Med. Type	None			
Med. Width	0			
Pavement	24			
Shoulder	8	6	12	0
Traffic Volume	13,780 (2018)		15,623 (2018)	
Traffic Sta. ID	122184		1-7-052	
Structure No.	2105163		2105164	2105165
Enlarged Views				

SRI = 0000057__

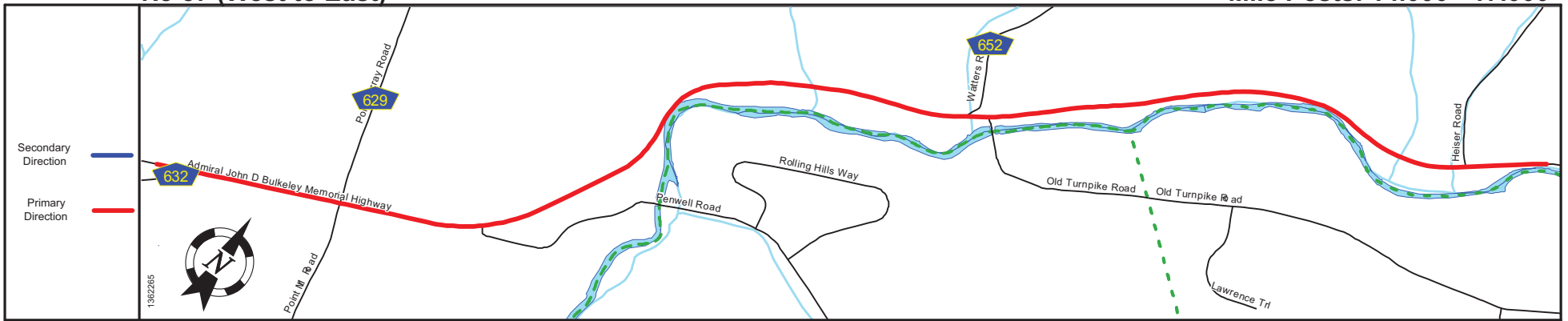
Date last inventoried: May 2016



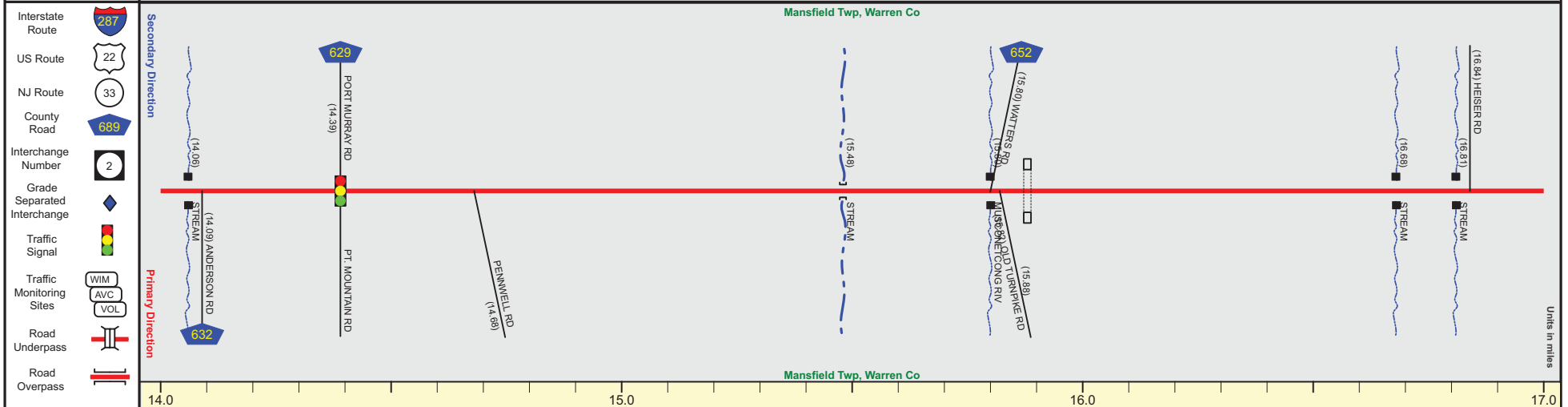
Pavement
Shoulder
Number of Lanes
Speed Limit
Street Name



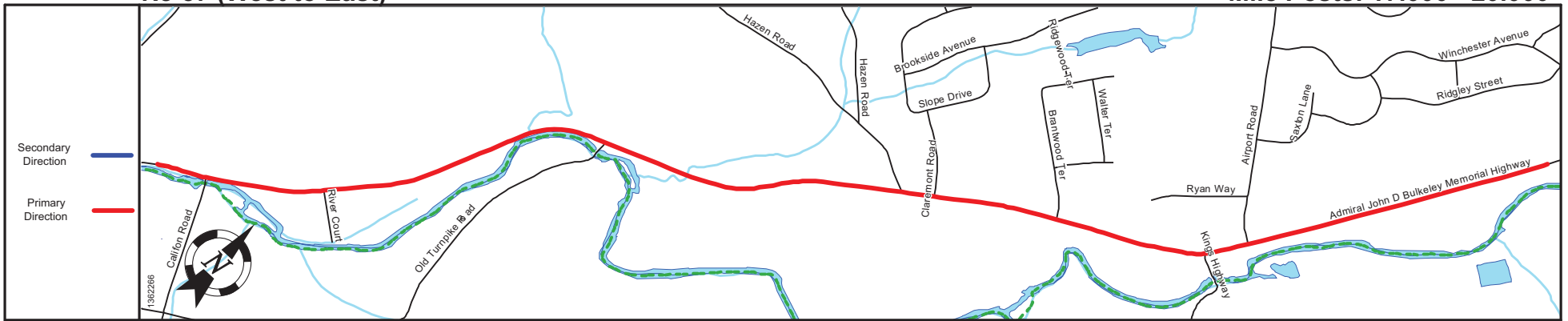
Street Name	Washington Avenue		Morris And Essex Turnpike			Admiral John D Bulkeley Memorial Highway					
Jurisdiction	N.J.D.O.T.										
Functional Class	Urban Principal Arterial										
Federal Aid - NHS Sy	NHS										
Control Section	2105					2106					
Speed Limit	30		40			50					45
Number of Lanes	2										
Med. Type	None										
Med. Width	0										
Pavement	48					24					
Shoulder	0		8			3	8	3	8	3	6
Traffic Volume	12,995 (2016)		10,509 (2018)								
Traffic Sta. ID	1-4-307		1-6-027								
Structure No.	2106151 2106166		2106153			2106154	2106155				2106156
Enlarged Views											



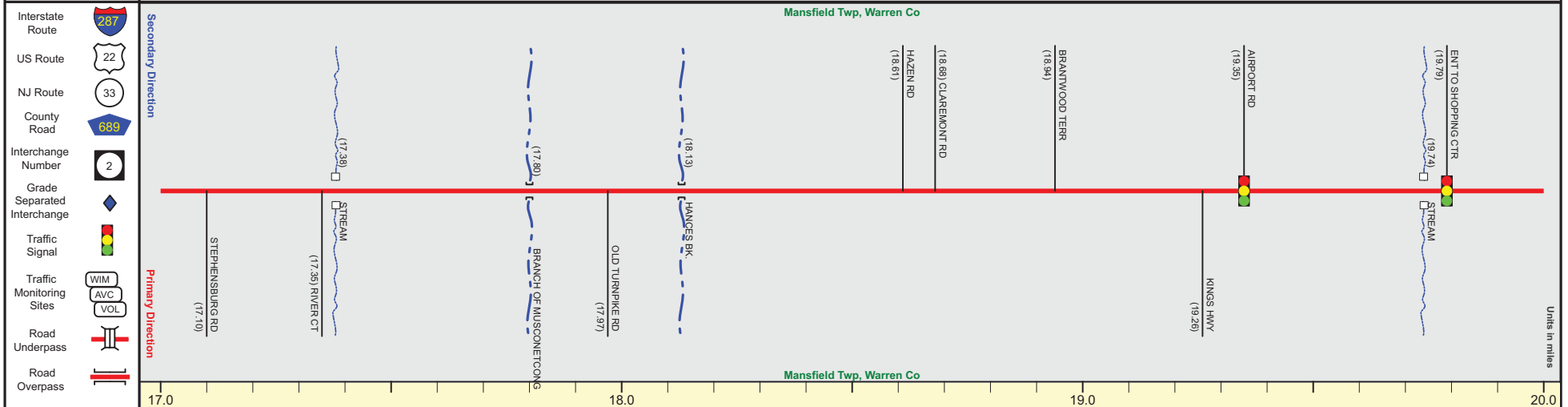
Pavement	
Shoulder	
Number of Lanes	
Speed Limit	
Street Name	



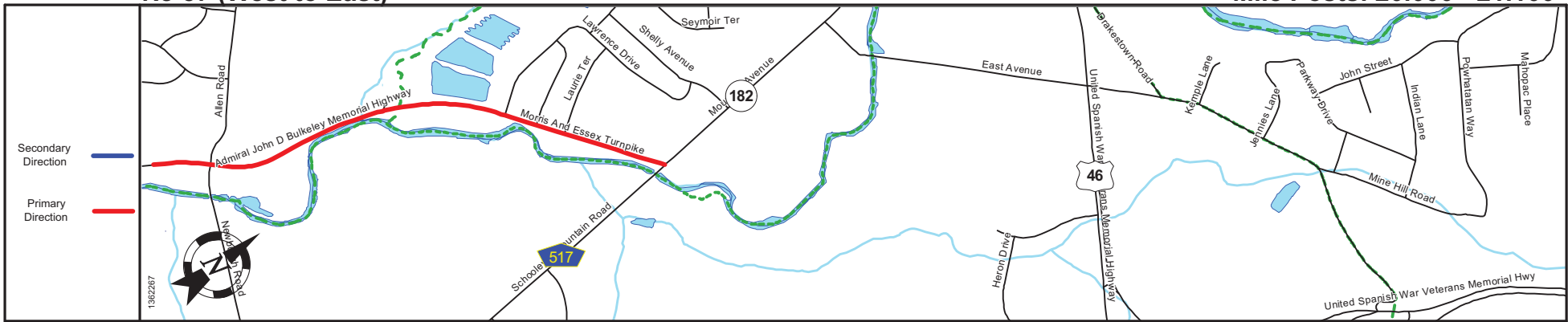
Street Name	Admiral John D Bulkeley Memorial Highway										
Jurisdiction	N.J.D.O.T.										
Functional Class	Urban Principal Arterial			Rural Principal Arterial				Urban Principal Arterial			
Federal Aid - NHS Sy	NHS										
Control Section	2106										
Speed Limit	45			50							
Number of Lanes	2	3	3	3	3	2	2	2	2	2	
Med. Type	None										
Med. Width	0										
Pavement	24	36	36	36	36	24	24	24	24	24	
Shoulder	6	3	8	10	3	3	6	6	6	6	
Traffic Volume						11,234,(2014)					10,416,(2018)
Traffic Sta. ID						132108					92102
Structure No.	2106157				2106158	2106159	2106160				2106161 2106162
Enlarged Views											



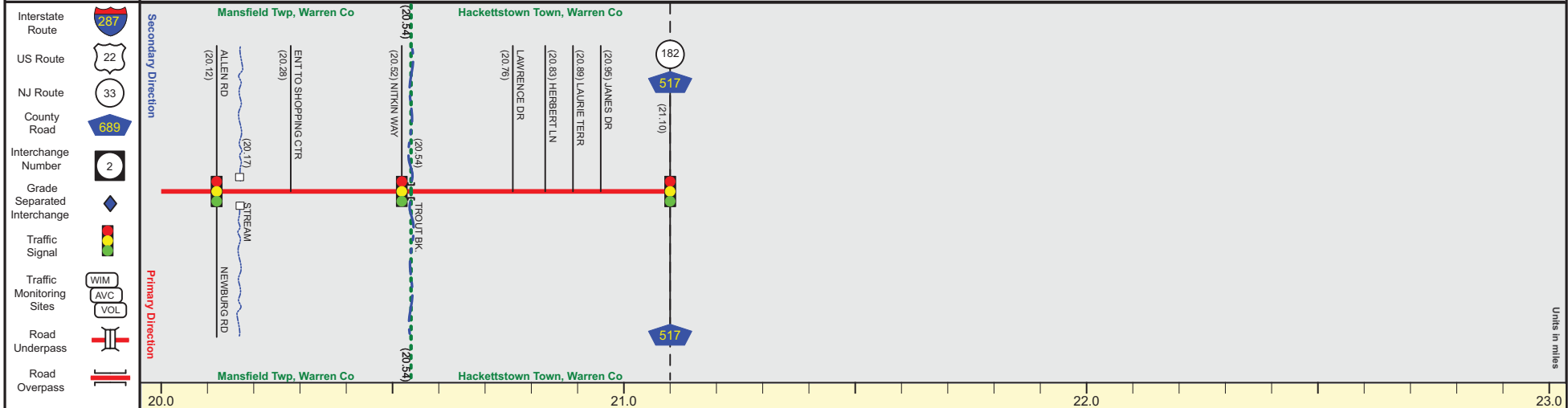
Pavement	
Shoulder	
Number of Lanes	
Speed Limit	
Street Name	



Street Name	Admiral John D Bulkeley Memorial Highway		
Jurisdiction	N.J.D.O.T.		
Functional Class	Urban Principal Arterial		
Federal Aid - NHS Sy	NHS		
Control Section	2106		
Speed Limit	50	40	35
Number of Lanes	2		
Med. Type	None		
Med. Width	0		
Pavement	24		
Shoulder	6	3	8
Traffic Volume	13,579 (2016)		
Traffic Sta. ID	1-6,028		
Structure No.	2106163	2106164	
Enlarged Views			



Pavement	
Shoulder	
Number of Lanes	
Speed Limit	
Street Name	



Street Name	Admiral John D Bulkeley Memorial Highway	Morris And Essex Turnpike	
Jurisdiction	N.J.D.O.T.		
Functional Class	Urban Principal Arterial		
Federal Aid - NHS Sy	NHS		
Control Section	2106		
Speed Limit	35	40	End NJ 57 MP=21.10
Number of Lanes	2		
Med. Type	None		
Med. Width	0		
Pavement	24		
Shoulder	8	6	
Traffic Volume	20,951 (2017)		
Traffic Sta. ID	00057B		
Structure No.	2106165		
Enlarged Views			