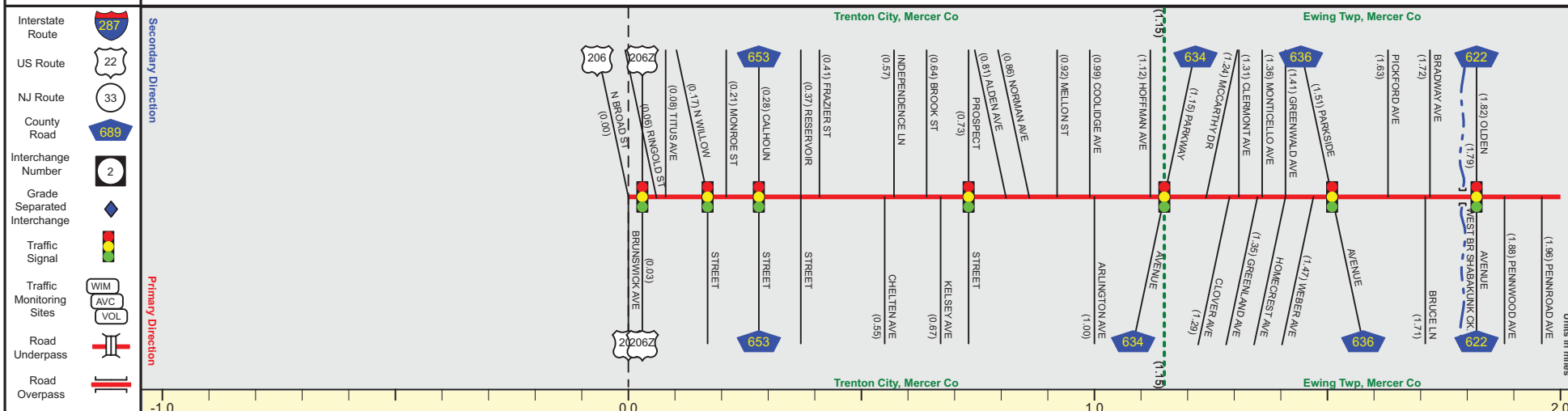




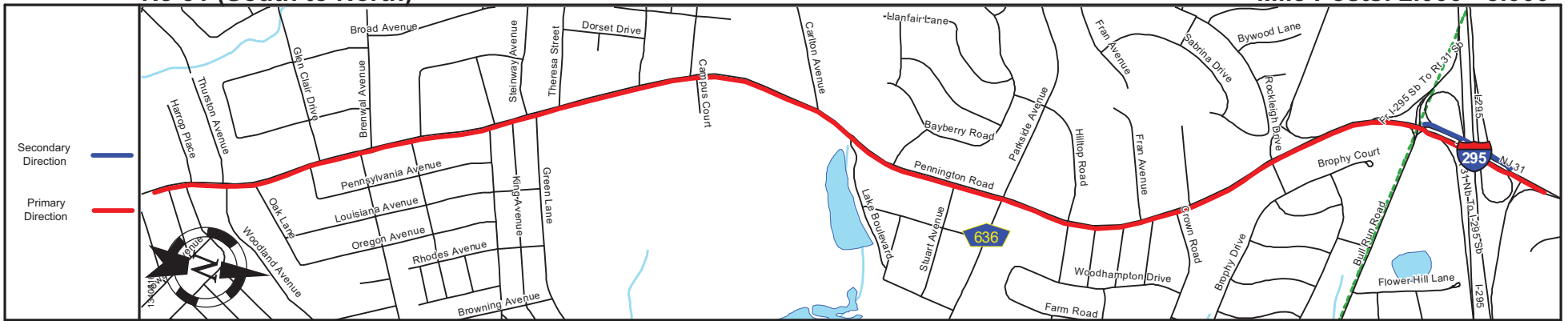
Pavement	
Shoulder	
Number of Lanes	
Speed Limit	
Street Name	



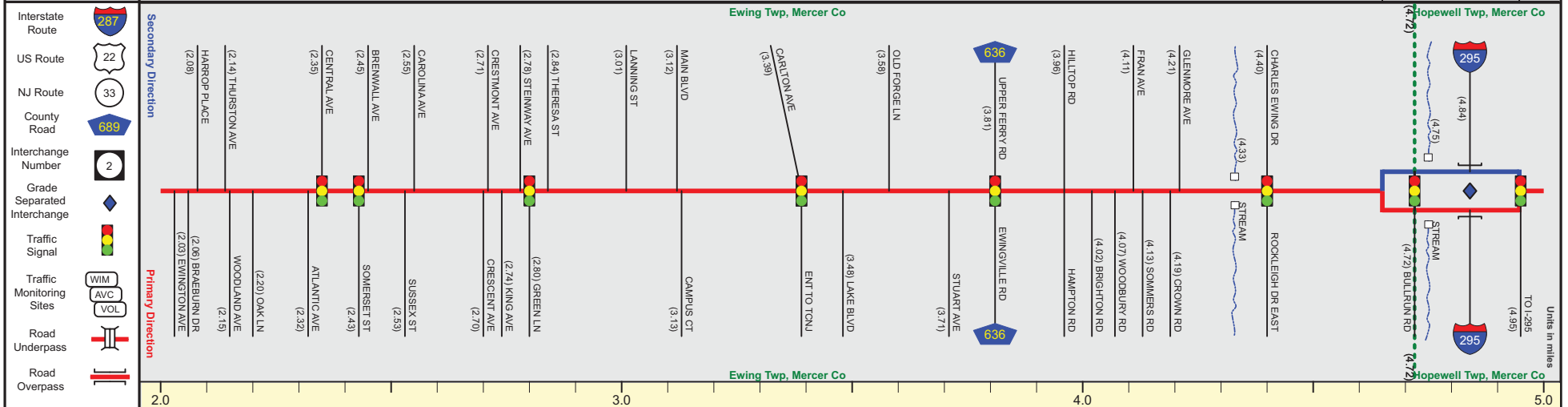
Street Name	Pennington Road	
Jurisdiction	Municipal	N.J.D.O.T.
Functional Class	Urban Principal Arterial	
Federal Aid - NHS Sy	NHS	
Control Section	1118	
Speed Limit	25	35
Number of Lanes	2	4
Med. Type	None	
Med. Width	0	
Pavement	40	44
Shoulder	0	
Traffic Volume	9,539 (2018)	7,258 (2018)
Traffic Sta. ID	5-6-045	121107
Structure No.		1118150
Enlarged Views	See Enlarged View #1A	

# NJ 31 (South to North)

# Mile Posts: 2.000 - 5.000



Pavement	24
Shoulder	12
Number of Lanes	2
Speed Limit	45
Street Name	NJ 31



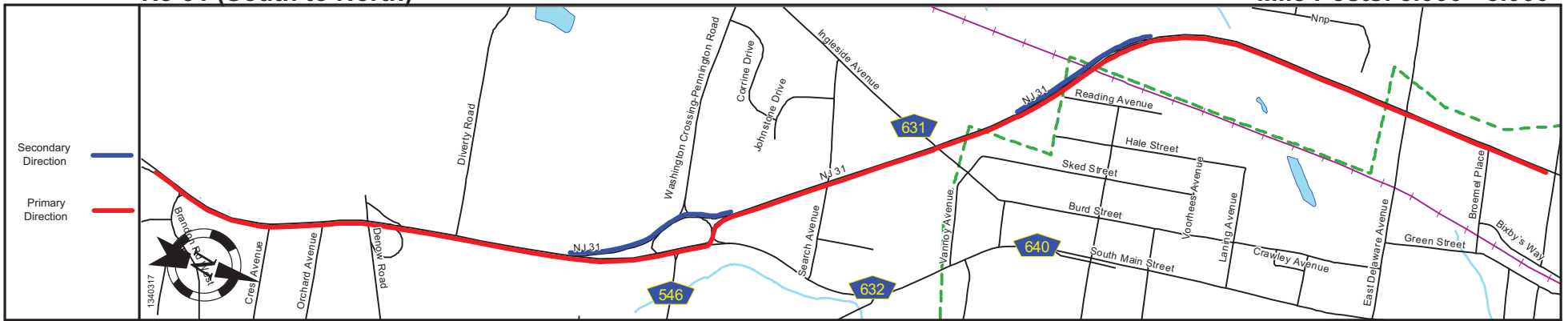
Street Name	Pennington Road		NJ 31	
Jurisdiction	N.J.D.O.T.			
Functional Class	Urban Principal Arterial			
Federal Aid - NHS Sy	NHS			STRAHNET Non-Inter.
Control Section	1118			
Speed Limit	35	40	45	
Number of Lanes		4	2	4
Med. Type		None	Curbed	None
Med. Width		0	6	0
Pavement	44		46	24
Shoulder	0		1	12
Traffic Volume			16,336 (2016)	15,432 (2016)
Traffic Sta. ID			101103	5-6-047
Structure No.			1118151	1120170
Enlarged Views				1120160

SRI = 0000031\_

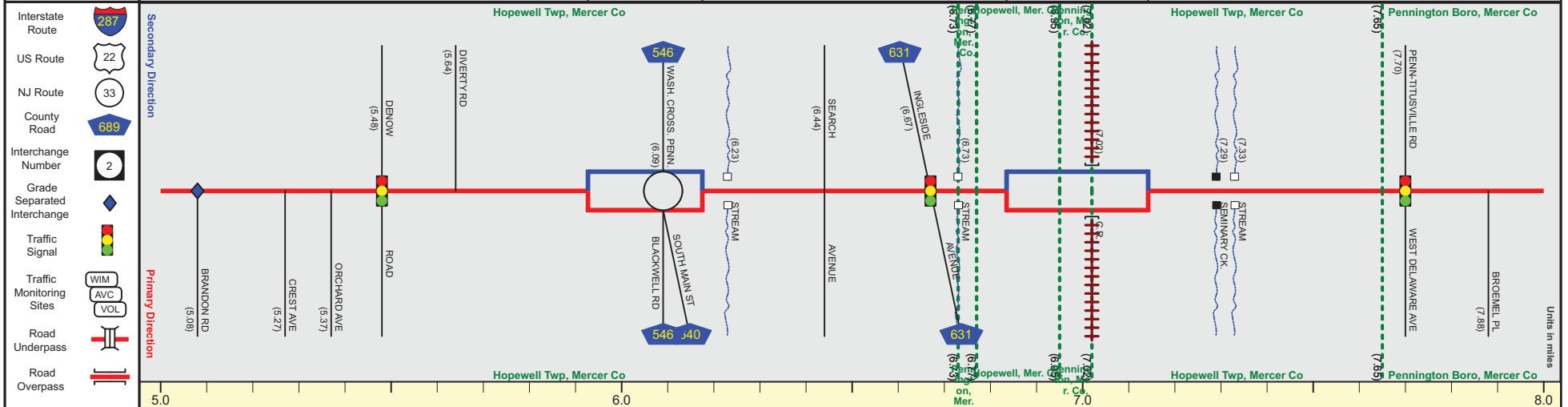
Date last inventoried: May 2017

# NJ 31 (South to North)

Mile Posts: 5.000 - 8.000



Pavement	32	12
Shoulder	0	12
Number of Lanes	2	1
Speed Limit	45	45
Street Name	NJ 31	NJ 31



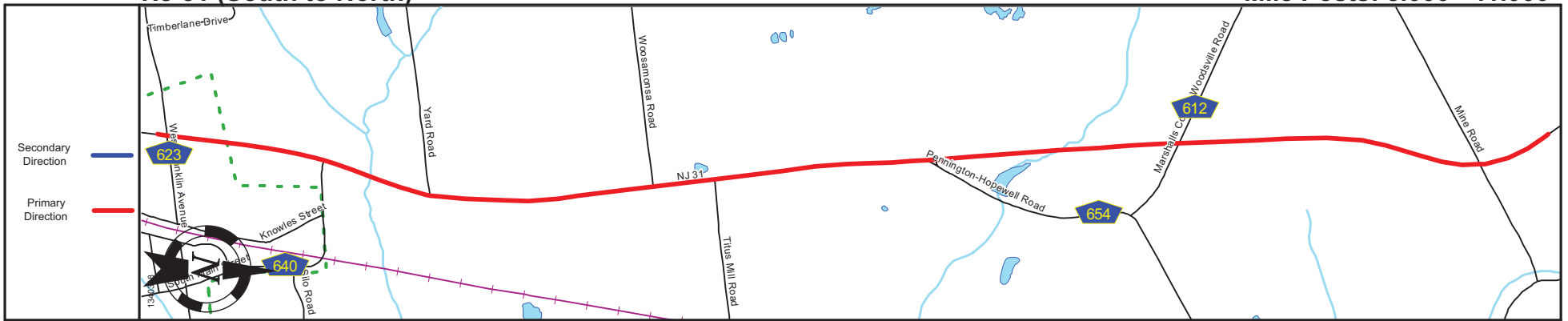
Street Name	NJ 31	
Jurisdiction	N.J.D.O.T.	
Functional Class	Urban Principal Arterial	
Federal Aid - NHS Sy	STRAHNET Non-Inter.	
Control Section	1118	1119
Speed Limit	45	35
Number of Lanes	4	2
Med. Type	None	Curbed
Med. Width	0	4
Pavement	46	24
Shoulder	1	8
Traffic Volume	28,756 (2016)	19,984 (2017)
Traffic Sta. ID	5-4-307	5-6-048
Structure No.		1119150, 1119151
Enlarged Views		

SRI = 0000031\_\_

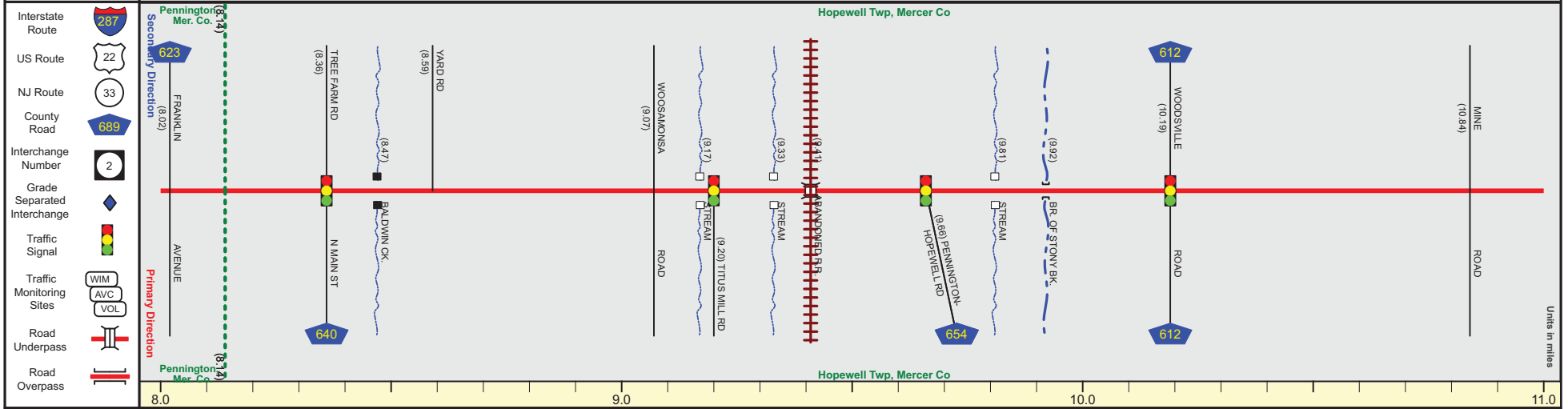
Date last inventoried: May 2017

# NJ 31 (South to North)

Mile Posts: 8.000 - 11.000



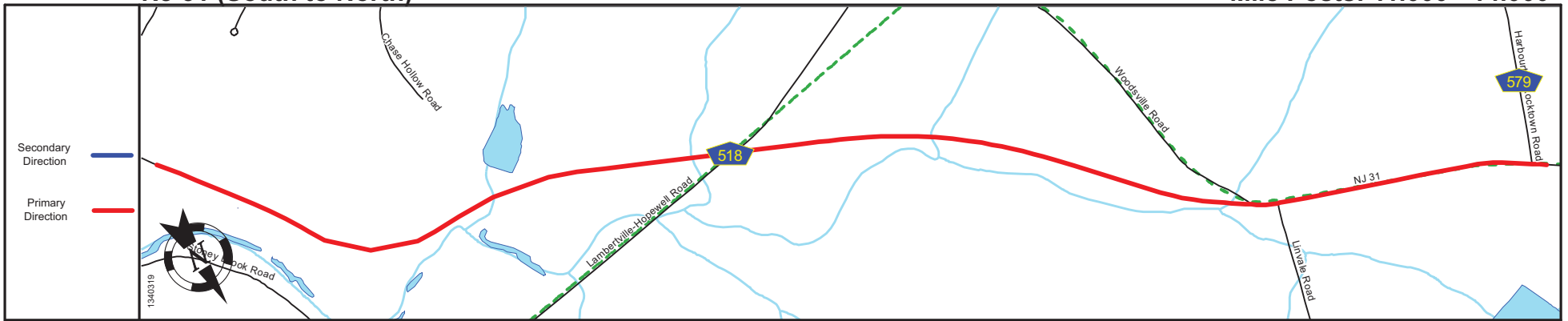
Pavement	
Shoulder	
Number of Lanes	
Speed Limit	
Street Name	



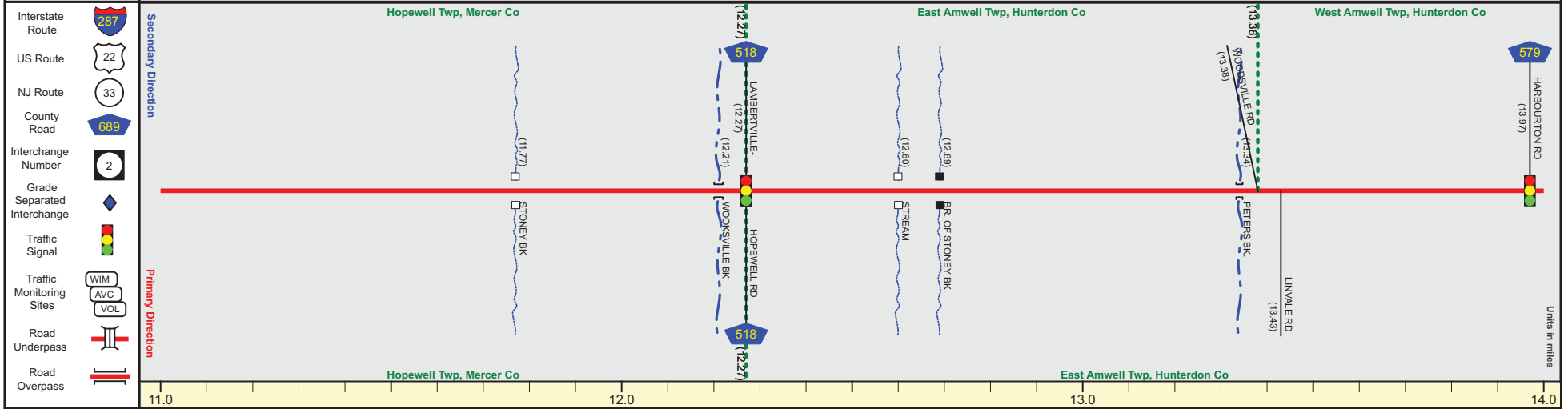
Street Name	NJ 31	
Jurisdiction	N.J.D.O.T.	
Functional Class	Urban Principal Arterial	Rural Principal Arterial
Federal Aid - NHS Sy	STRAHNET Non-Inter.	
Control Section	1119	
Speed Limit	35	45
Number of Lanes	2	
Med. Type	None	
Med. Width	0	
Pavement	24	
Shoulder	10	8
Traffic Volume	18,155 (2018)	12,341 (2017)
Traffic Sta. ID	91104	5-5-049
Structure No.	1119152	1119154
Enlarged Views		

SRI = 0000031\_\_

Date last inventoried: May 2017



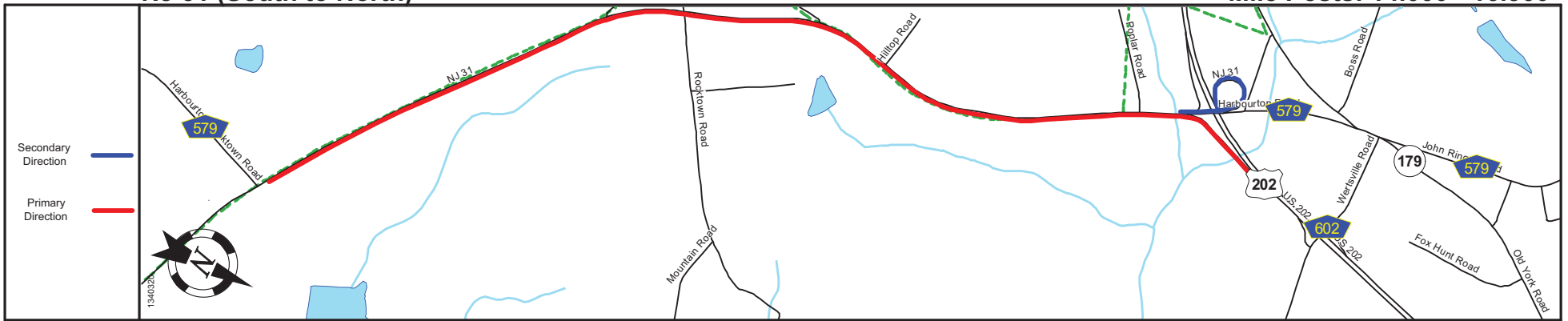
Pavement	
Shoulder	
Number of Lanes	
Speed Limit	
Street Name	



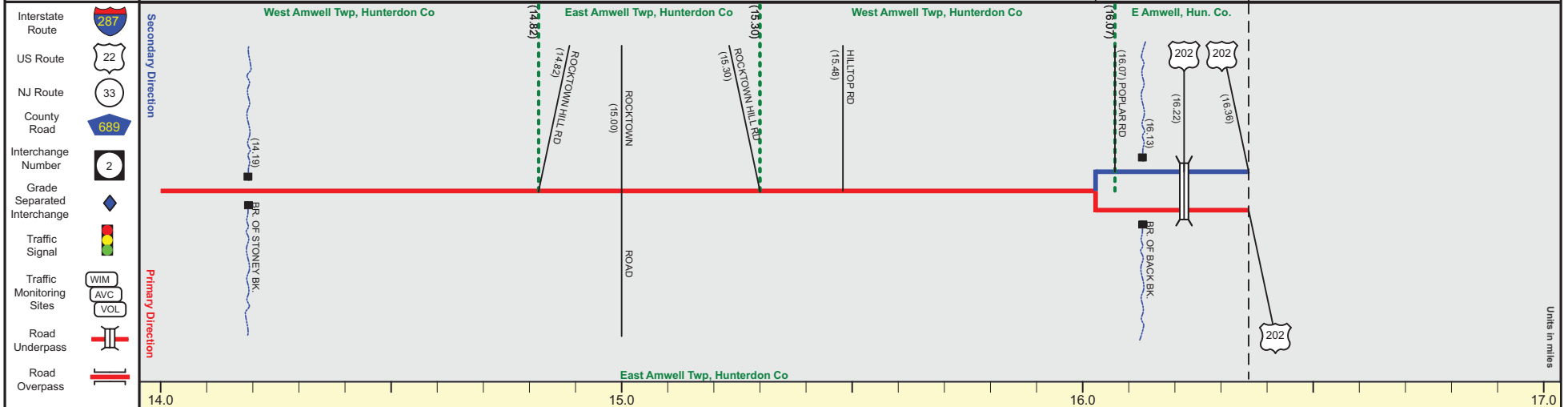
Street Name	NJ 31			
Jurisdiction	N.J.D.O.T.			
Functional Class	Rural Principal Arterial			
Federal Aid - NHS Sy	STRAHNET Non-Inter.			
Control Section	1119		1010	
Speed Limit	45			
Number of Lanes	2		3	2
Med. Type	None			
Med. Width	0			
Pavement	24		36	24
Shoulder	8		12	
Traffic Volume			15,277 (2016)	
Traffic Sta. ID			00031B	
Structure No.	1119155	1119156	1010150	1010151
Enlarged Views				

# NJ 31 (South to North)

Mile Posts: 14.000 - 16.360



Pavement	26
Shoulder	0
Number of Lanes	1
Speed Limit	35
Street Name	NJ 31



Street Name	NJ 31	
Jurisdiction	N.J.D.O.T.	
Functional Class	Rural Principal Arterial	Urban Principal Arterial
Federal Aid - NHS Sy	STRAHNET Non-Inter.	
Control Section	1010	
Speed Limit	45	50
Number of Lanes	2	3
Med. Type	None	Positive
Med. Width	0	VAR
Pavement	24	36
Shoulder	12	10
Traffic Volume	23,376 (2016)	24,934 (2018)
Traffic Sta. ID	5-6-p50	12106
Structure No.	1010152	1023159 1010153 1023160
Enlarged Views		

MP 16.36 = Begin Cdinc. With US 202 MP 5.85  
MP 16.36-22.02 Sep US 202 MP 5.85-11.44

SRI = 0000031\_

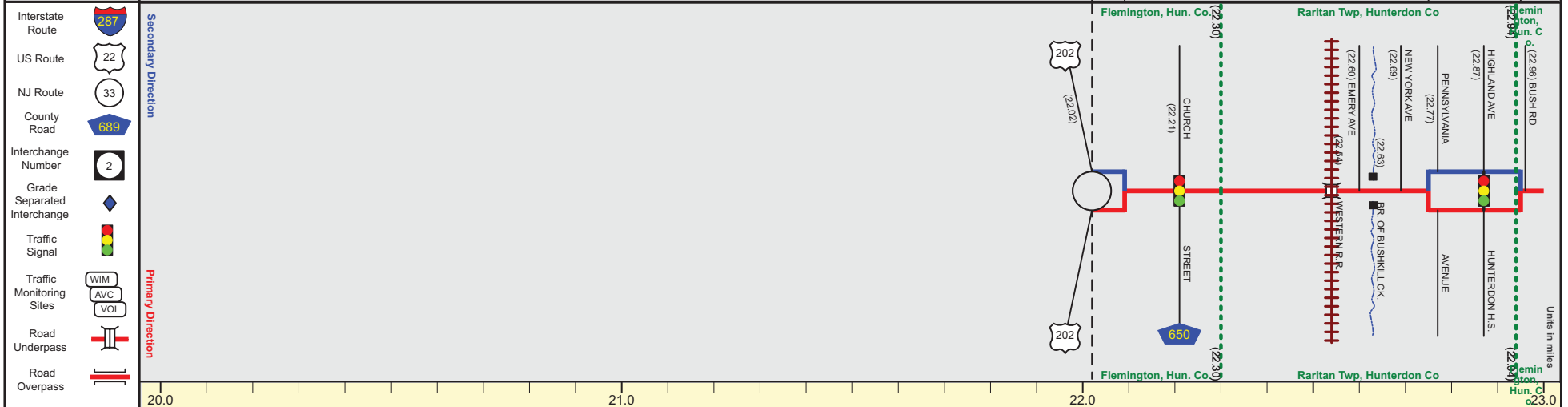
Date last inventoried: May 2017

# NJ 31 (South to North)

Mile Posts: 22.020 - 23.000



Pavement	30	18
Shoulder	0	0
Number of Lanes	2	2
Speed Limit	40	40
Street Name	NJ 31	NJ 31



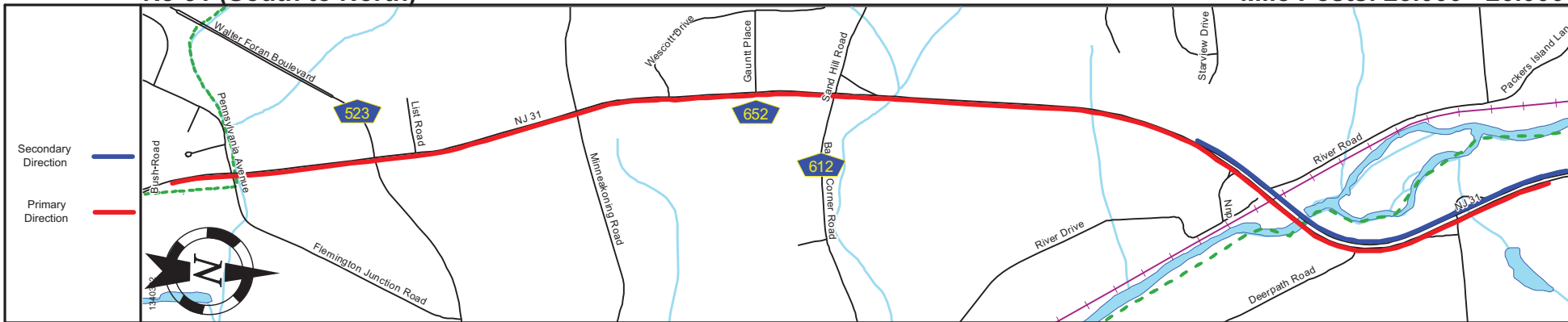
Street Name	NJ 31	
Jurisdiction	N.J.D.O.T.	
Functional Class	Urban Principal Arterial	
Federal Aid - NHS Sy	NHS	
Control Section	1012	
Speed Limit	40	
Number of Lanes	3	4
Med. Type	Curbed	None
Med. Width	VAR	0
Pavement	30	60
Shoulder	0	8
Traffic Volume	1012150	
Traffic Sta. ID	1012150	
Structure No.		
Enlarged Views		

SRI = 0000031\_

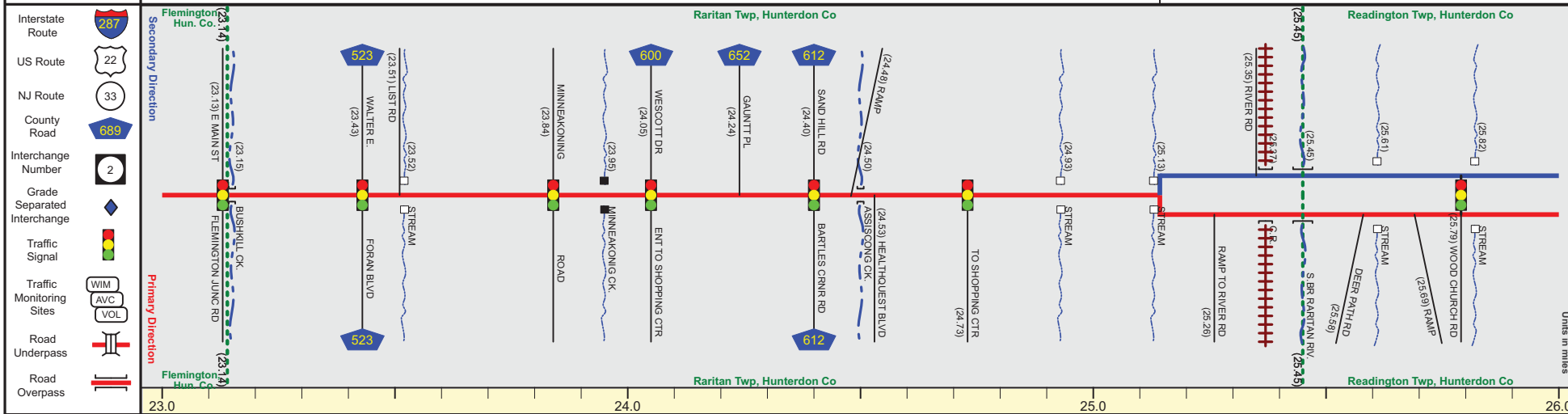
Date last inventoried: May 2017

# NJ 31 (South to North)

# Mile Posts: 23.000 - 26.000



Pavement		24
Shoulder	12	18
Number of Lanes		2
Speed Limit		55
Street Name		NJ 31



Street Name	NJ 31								
Jurisdiction	N.J.D.O.T.								
Functional Class	Urban Principal Arterial								
Federal Aid - NHS Sy	NHS								
Control Section	1012								
Speed Limit	40		45			50		55	
Number of Lanes	4	5	3	2	3	4	3	2	
Med. Type	None							Positive	
Med. Width			0					24	
Pavement	48	55	48	36	48	36		24	
Shoulder			8			16	6	12	
Traffic Volume								25,593 (2017)	
Traffic Sta. ID							5-7-133		
Structure No.	1012152		1012153		1012154		1012155	1012156	
Enlarged Views								1012171	

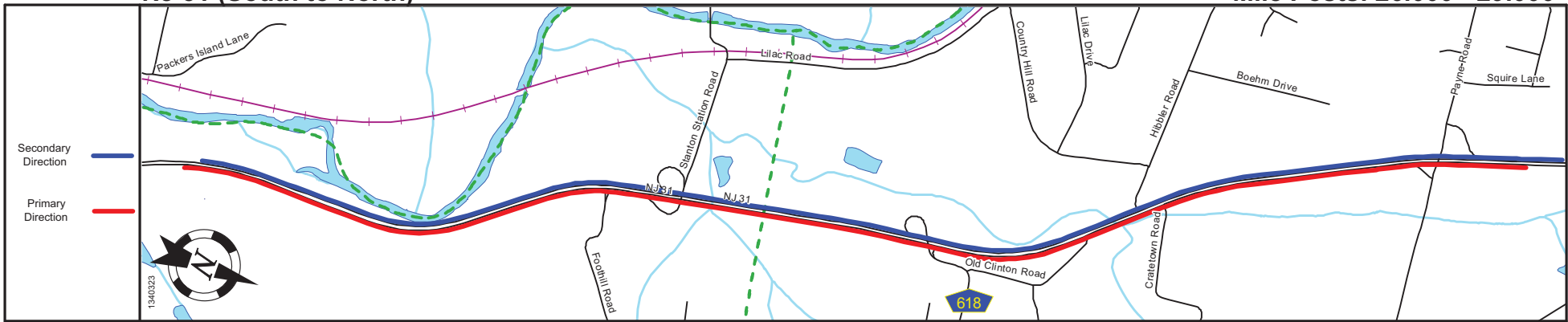
SRI = 0000031\_

Date last inventoried: May 2017

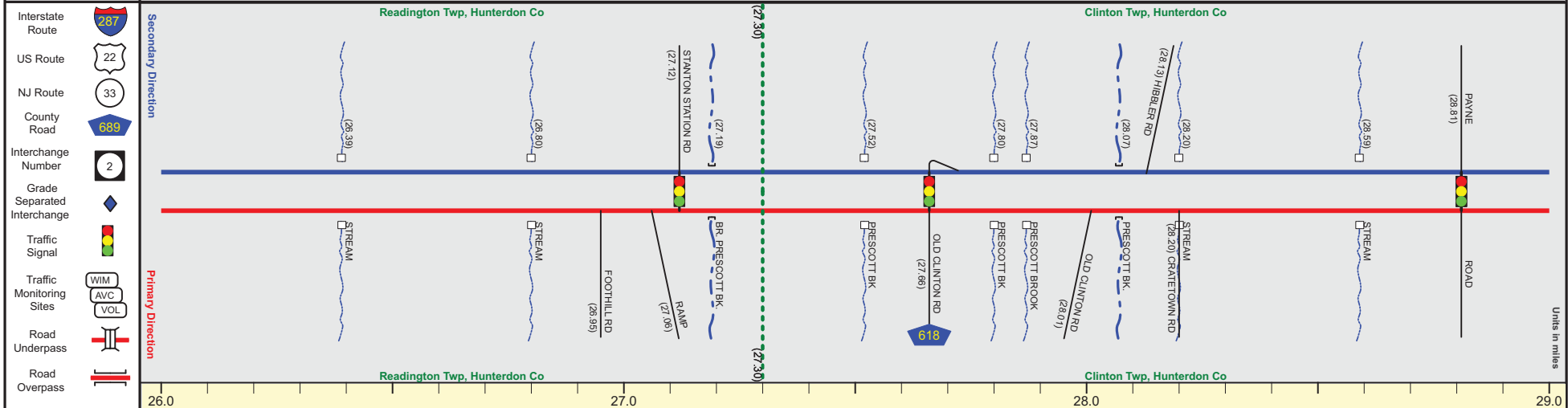


# NJ 31 (South to North)

Mile Posts: 26.000 - 29.000



Pavement			24				26
Shoulder	20	18			15		12
Number of Lanes	2						
Speed Limit	55						
Street Name	NJ 31						



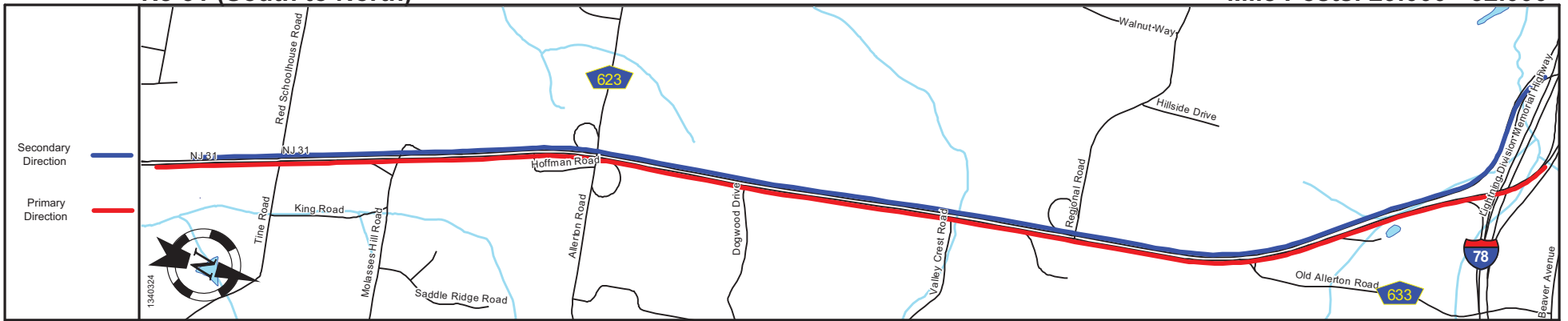
Street Name	NJ 31						
Jurisdiction	N.J.D.O.T.						
Functional Class	Urban Principal Arterial						
Federal Aid - NHS Sy	NHS						
Control Section	1012						
Speed Limit	55						
Number of Lanes	2						
Med. Type	Positive						
Med. Width	VAR						12
Pavement			24				26
Shoulder	18	12	18		15		12
Traffic Volume	23,155 (2016)						24,826 (2016)
Traffic Sta. ID	00031D						101001
Structure No.	1012157		1012158	1012170	1012174	1012159	
Enlarged Views							

SRI = 0000031\_\_

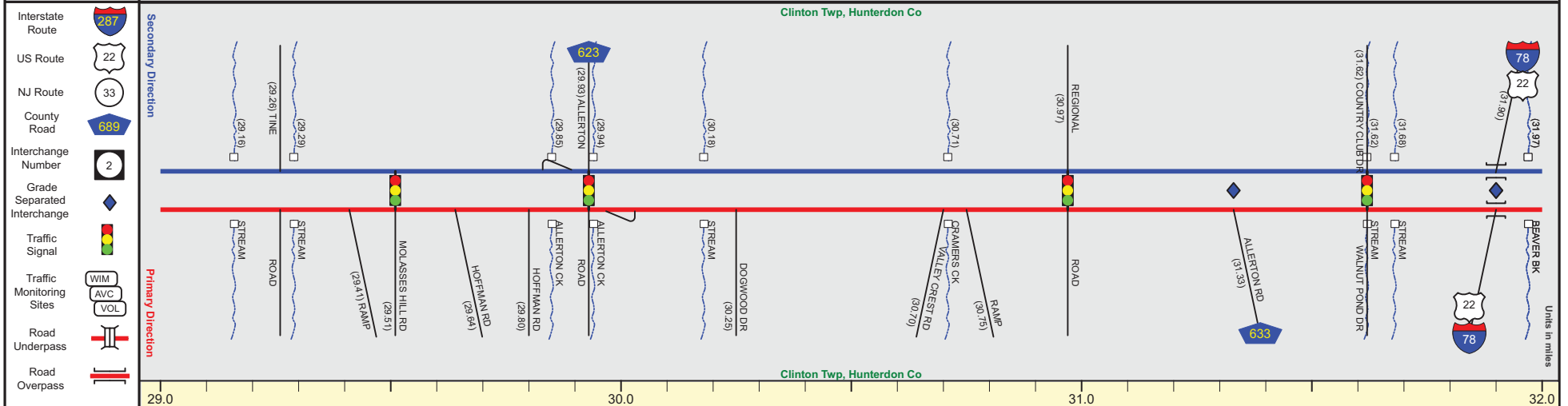
Date last inventoried: May 2017

# NJ 31 (South to North)

Mile Posts: 29.000 - 32.000



Pavement	26
Shoulder	12
Number of Lanes	2
Speed Limit	55 + 50
Street Name	NJ 31



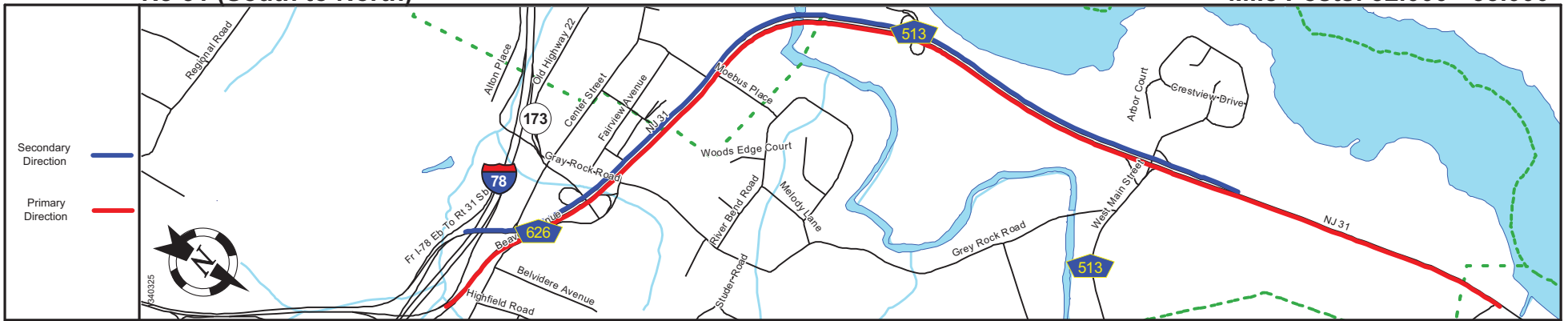
Street Name	NJ 31
Jurisdiction	N.J.D.O.T.
Functional Class	Urban Principal Arterial
Federal Aid - NHS Sy	NHS
Control Section	1012 + 1013
Speed Limit	55 + 50
Number of Lanes	2
Med. Type	Positive
Med. Width	12 + VAR
Pavement	26
Shoulder	12
Traffic Volume	28,562 (2018)
Traffic Sta. ID	91006
Structure No.	1012160 + 1012161 + 1012162 + 1012163 + 1017153 + 1017159
Enlarged Views	1017158 + 1017154

SRI = 0000031\_

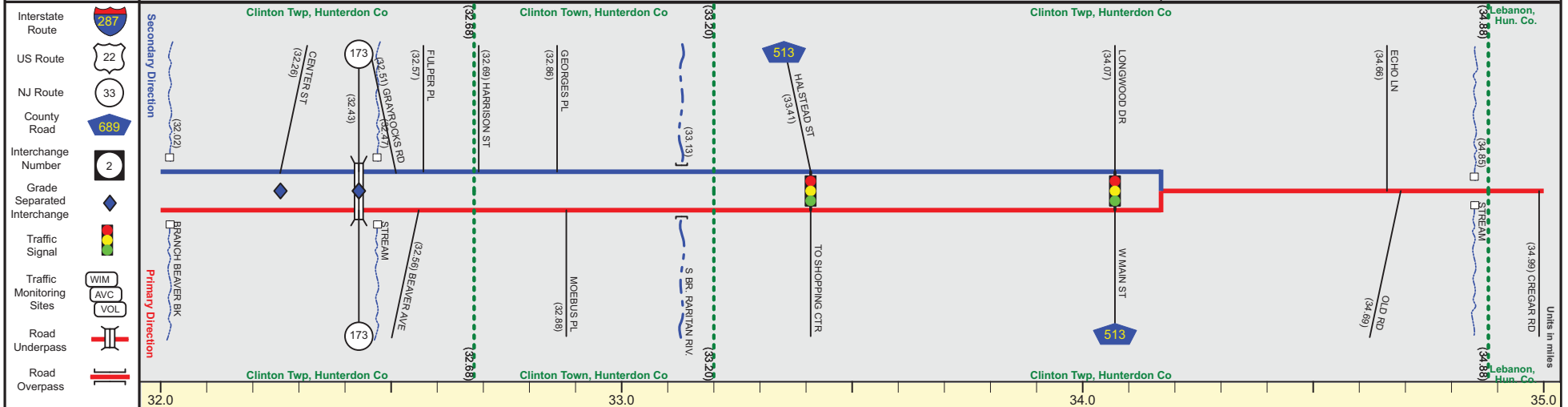
Date last inventoried: May 2017

# NJ 31 (South to North)

Mile Posts: 32.000 - 35.000



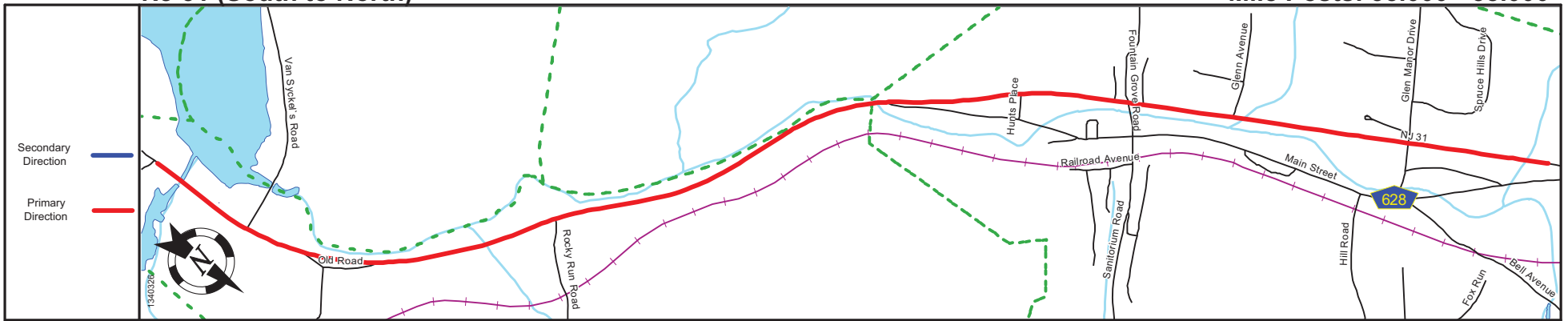
Pavement	26	24	
Shoulder		12	
Number of Lanes		2	
Speed Limit		50	
Street Name		NJ 31	



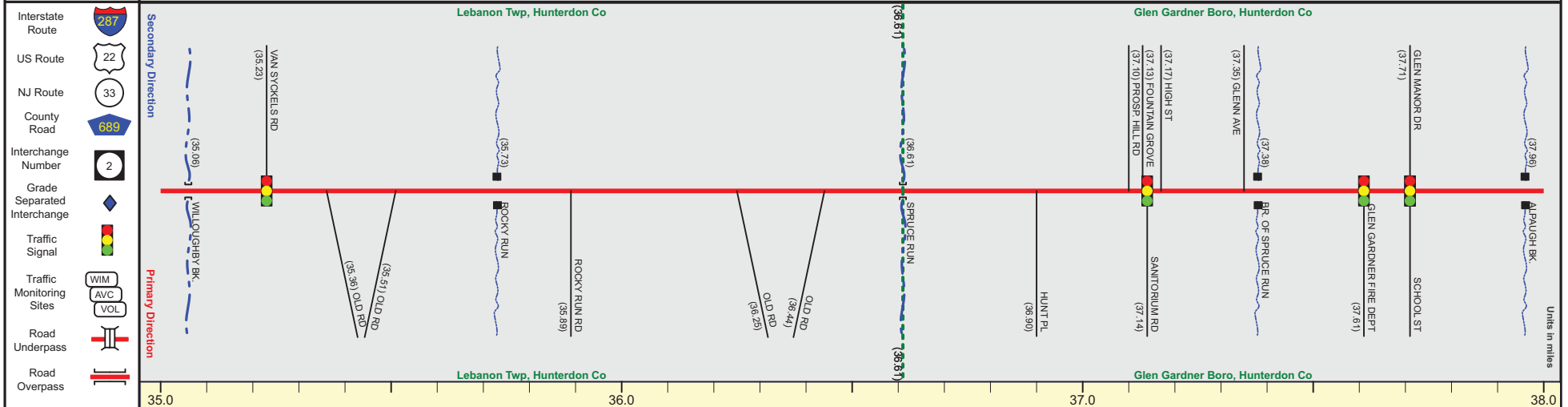
Street Name	NJ 31		
Jurisdiction	N.J.D.O.T.		
Functional Class	Urban Principal Arterial		
Federal Aid - NHS Sy	NHS		
Control Section	1013		
Speed Limit	50		
Number of Lanes	2		
Med. Type		Positive	None
Med. Width	VAR	12	0
Pavement	26	24	26
Shoulder		12	8
Traffic Volume	29,677,(2016)	35,140,(2016)	24,228,(2016)
Traffic Sta. ID	101002	101003	1-7-620
Structure No.	1017157	1004153	1013160
Enlarged Views			

SRI = 0000031\_\_

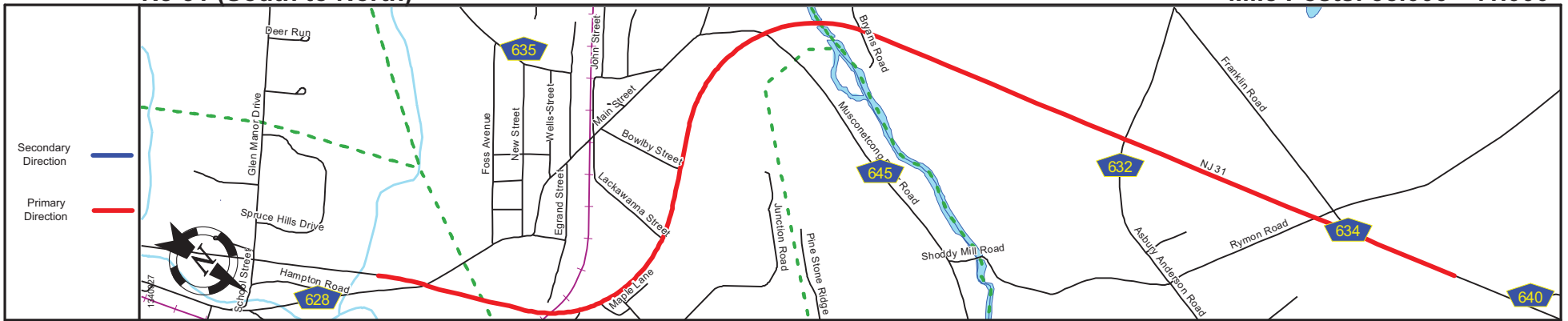
Date last inventoried: May 2017



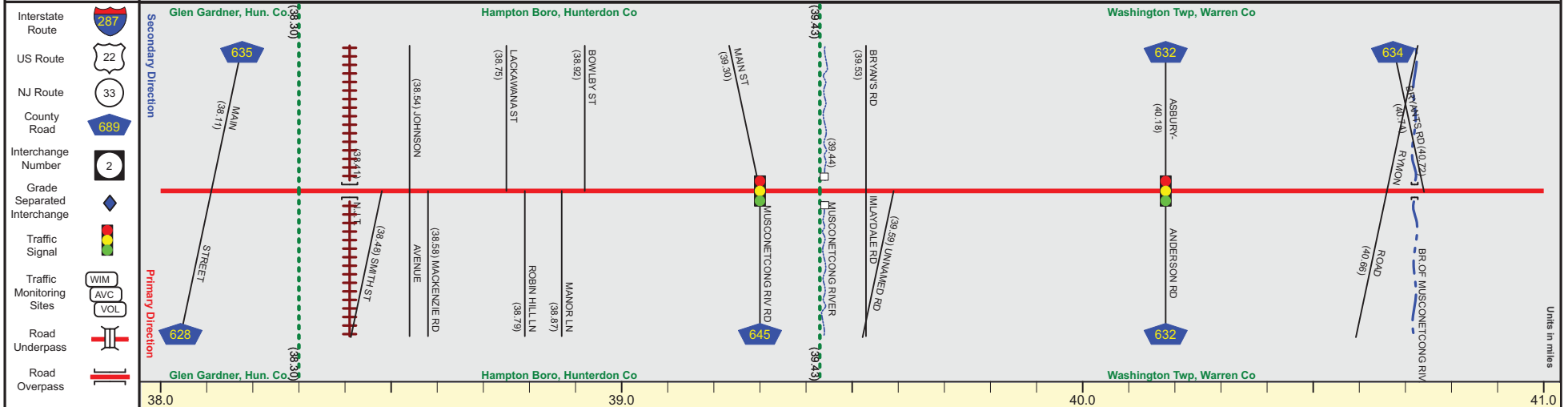
Pavement	
Shoulder	
Number of Lanes	
Speed Limit	
Street Name	



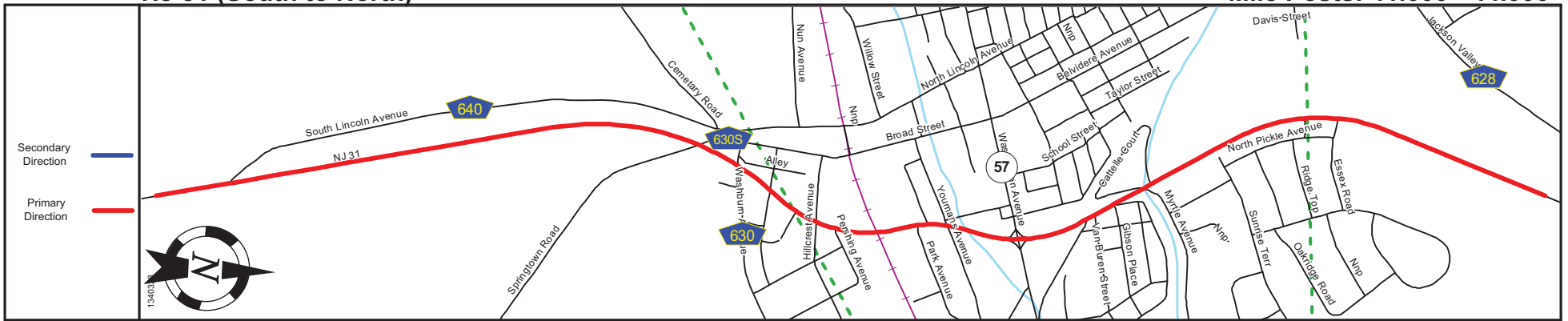
Street Name	NJ 31	
Jurisdiction	N.J.D.O.T.	
Functional Class	Urban Principal Arterial	Urban Principal Arterial
Federal Aid - NHS Sy	NHS	
Control Section	1013	
Speed Limit	50	
Number of Lanes	2	
Med. Type	None	
Med. Width	0	
Pavement	26	24
Shoulder	8	
Traffic Volume	23,117,(2018)	
Traffic Sta. ID	1-5,304	
Structure No.	1013152	1013153
Enlarged Views		1013154
		1013156
		1013157



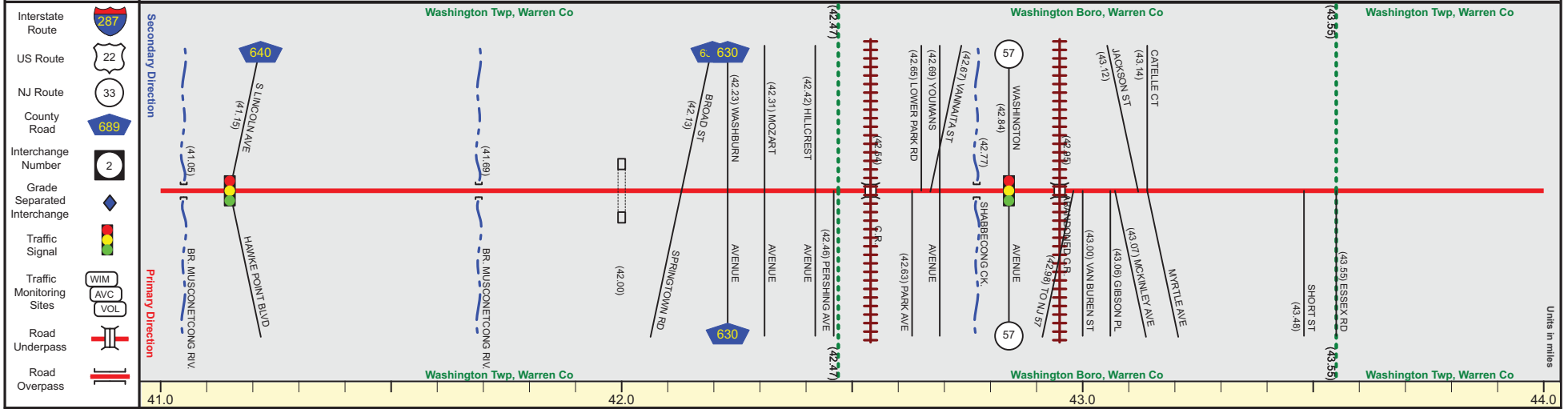
Pavement	
Shoulder	
Number of Lanes	
Speed Limit	
Street Name	



Street Name	NJ 31											
Jurisdiction	N.J.D.O.T.											
Functional Class	Urban Principal Arterial											
Federal Aid - NHS Sy	NHS											
Control Section	1013					2110						
Speed Limit	50											
Number of Lanes	2	+		3		+		2	+	3	+	2
Med. Type	None											
Med. Width	0											
Pavement	24	+		36		+		26				
Shoulder	8	+	0	+			8		+		10	
Traffic Volume	20,813,(2017)					19,171,(2017)						
Traffic Sta. ID	1-7-632					00031C						
Structure No.	1013158			1013159			2110150					
Enlarged Views												



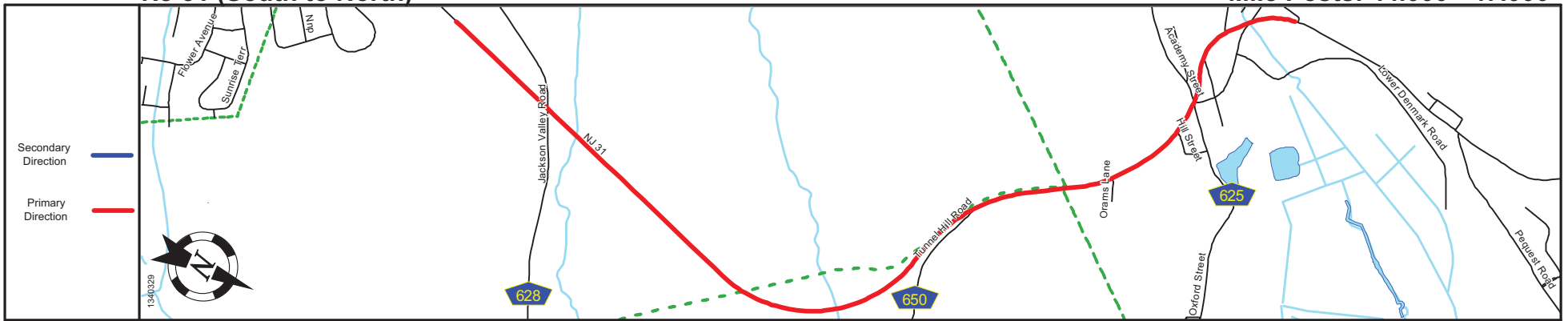
Pavement	
Shoulder	
Number of Lanes	
Speed Limit	
Street Name	



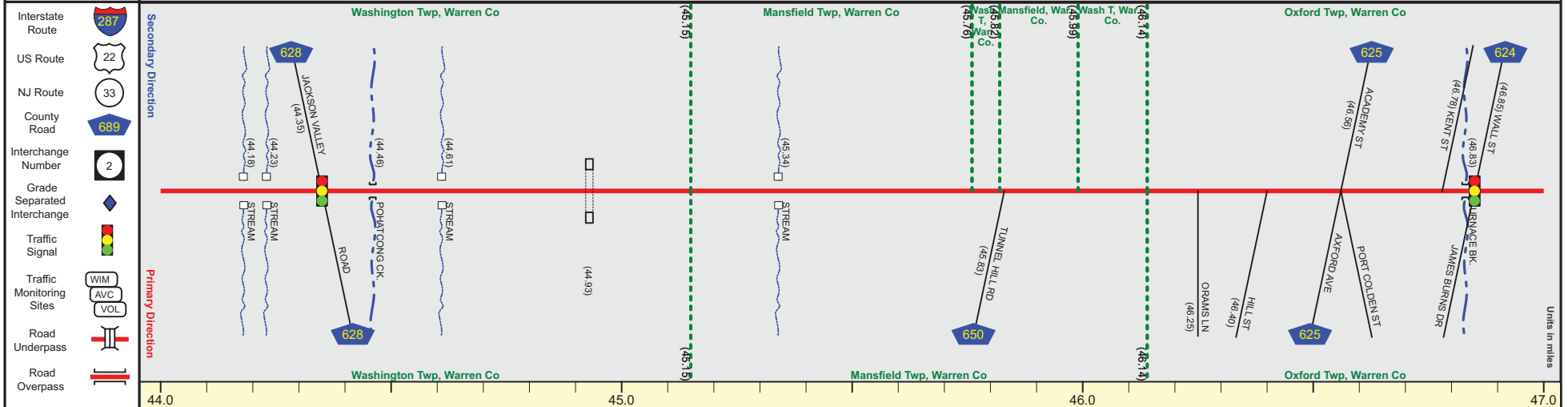
Street Name	NJ 31									
Jurisdiction	N.J.D.O.T.									
Functional Class	Urban Principal Arterial									
Federal Aid - NHS Sy	NHS									
Control Section	2110							2111		
Speed Limit	50		45			35		45		50
Number of Lanes	2				4				3	2
Med. Type	None									
Med. Width	0									
Pavement	26		48		60		36		24	
Shoulder	10		3							8
Traffic Volume	21,320 (2016)		15,194 (2018)							
Traffic Sta. ID	1-6,034		1-4,305							
Structure No.	211Q151	211Q152	211Q153			211Q155				
Enlarged Views										

# NJ 31 (South to North)

Mile Posts: 44.000 - 47.000



Pavement	
Shoulder	
Number of Lanes	
Speed Limit	
Street Name	



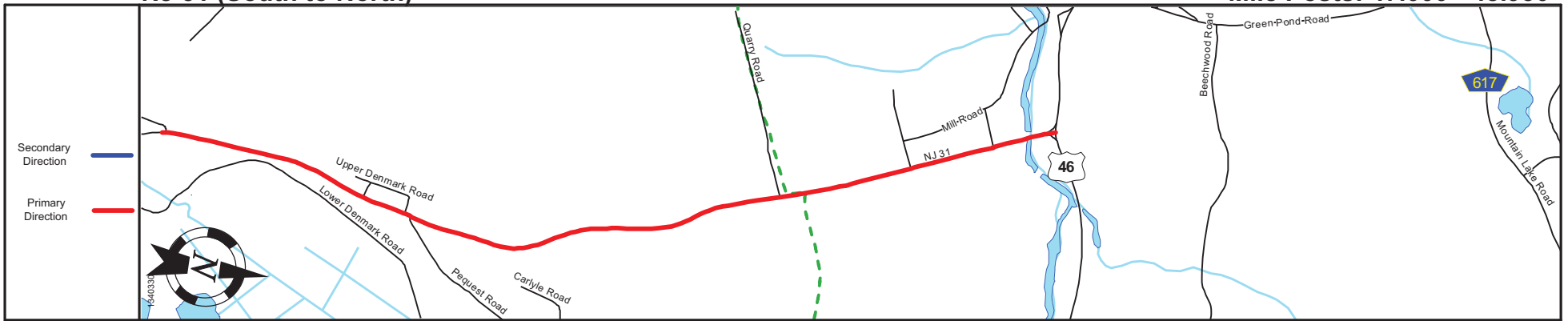
Street Name	NJ 31				
Jurisdiction	N.J.D.O.T.				
Functional Class	Urban Principal Arterial				
Federal Aid - NHS Sy	NHS				
Control Section	2111				
Speed Limit	50		40		45
Number of Lanes	2	3	2	4	2
Med. Type	None				
Med. Width	0				
Pavement	24	36	24	48	24
Shoulder	8	1	12	0	10
Traffic Volume	12,053 (2018)	10,446 (2016)	10,990 (2018)		
Traffic Sta. ID	1-7-047	1-4-327	1-4-328		
Structure No.	2111151 2111156	2111152	2111153		2111154
Enlarged Views					

SRI = 0000031\_\_

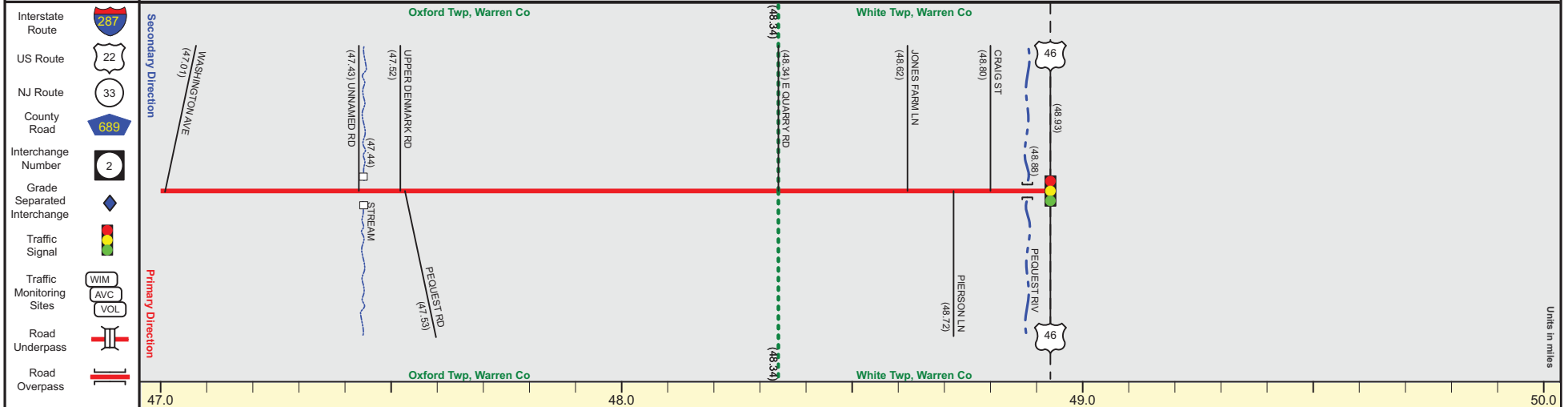
Date last inventoried: May 2017

# NJ 31 (South to North)

Mile Posts: 47.000 - 48.930



Pavement	
Shoulder	
Number of Lanes	
Speed Limit	
Street Name	



Street Name	NJ 31	
Jurisdiction	N.J.D.O.T.	
Functional Class	Urban Principal Arterial	Rural Principal Arterial
Federal Aid - NHS Sy	NHS	
Control Section	2111	
Speed Limit	45	
Number of Lanes	2	
Med. Type	None	
Med. Width	0	
Pavement	24	
Shoulder	10	3
Traffic Volume	8,846 (2018)	
Traffic Sta. ID	1-7,045	
Structure No.	211155	
Enlarged Views		

SRI = 0000031\_\_

Date last inventoried: May 2017