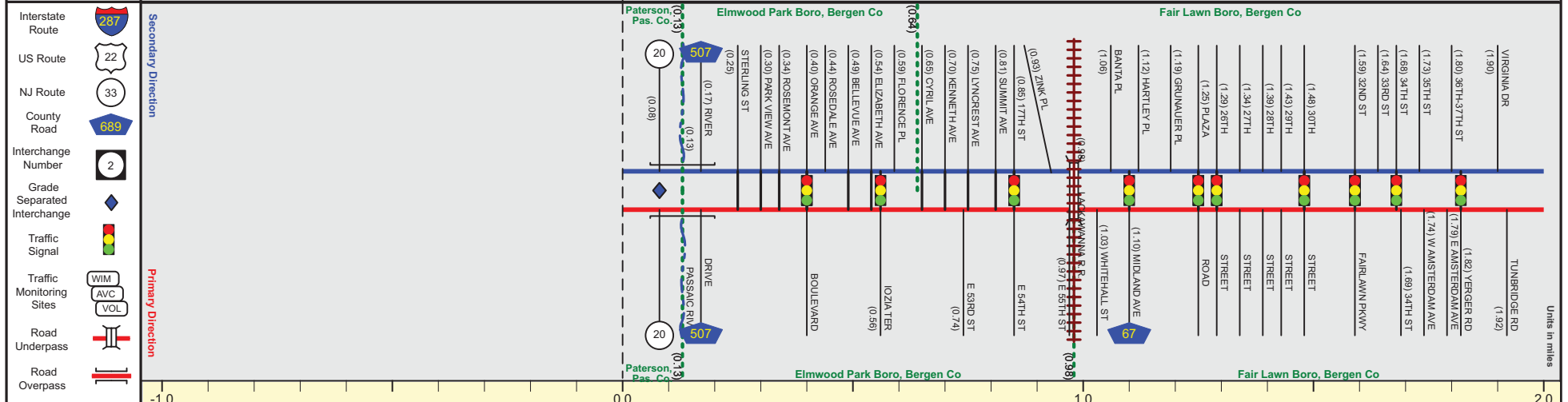




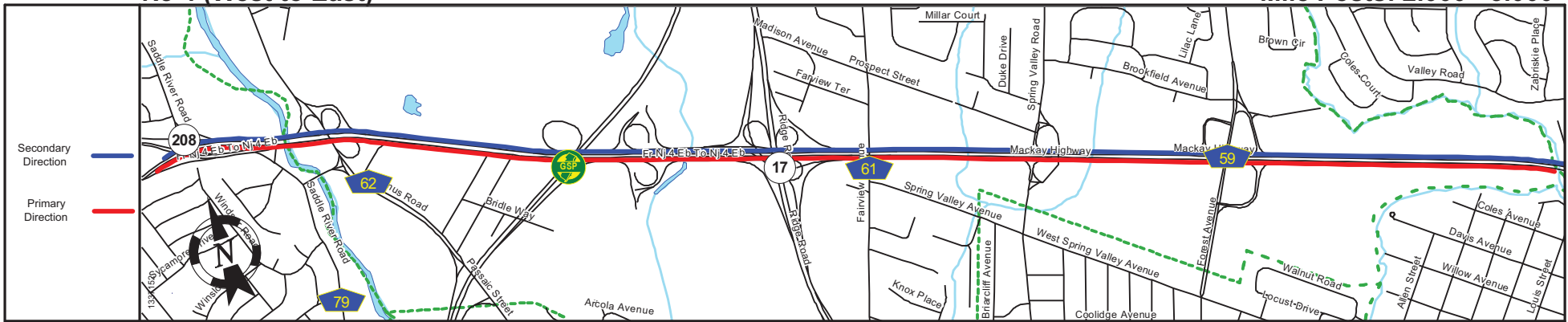
Pavement	24	22		
Shoulder	0	10	15	10
Number of Lanes		2		
Speed Limit		40		
Street Name	Mackay Highway			



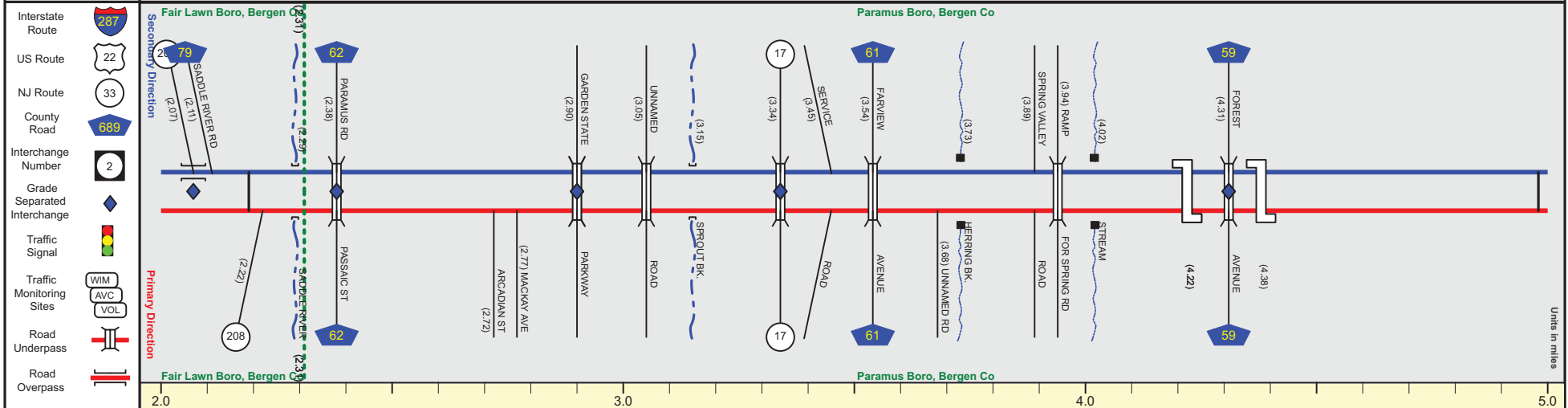
Street Name	Broadway			
Jurisdiction	N.J.D.O.T.			
Functional Class	Urban Principal Arterial			
Federal Aid - NHS Sy	NHS			
Control Section	1602	0205		
Speed Limit	35	40		
Number of Lanes		2		
Med. Type	Positive	Curbed		Positive
Med. Width	6	20		6
Pavement	24	22		
Shoulder	0	10	15	10
Traffic Volume				
Traffic Sta. ID				
Structure No.	0205150 0205150_0205150			
Enlarged Views				

NJ 4 (West to East)

Mile Posts: 2.000 - 5.000



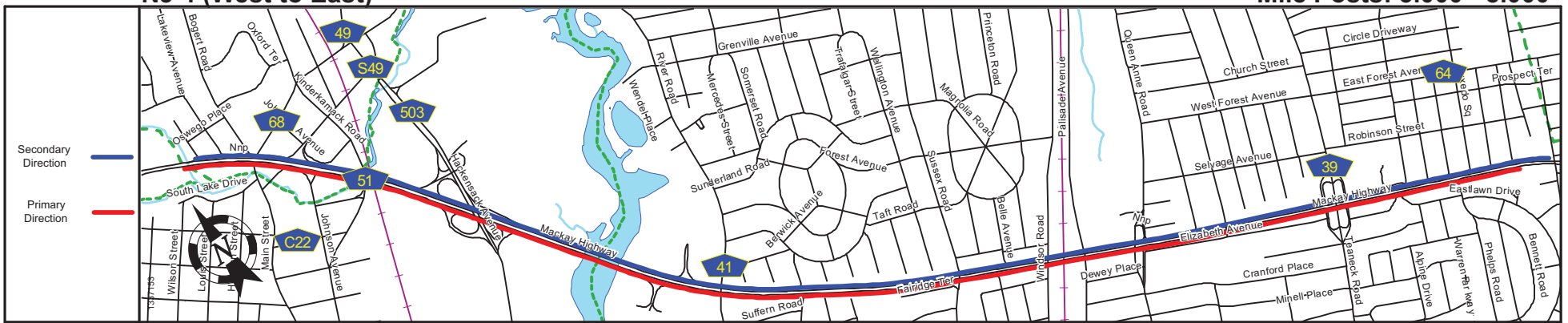
Pavement	22	24		40	
Shoulder	10		12		10
Number of Lanes	2	3	2	3	
Speed Limit	40			50	
Street Name	Mackay Highway				



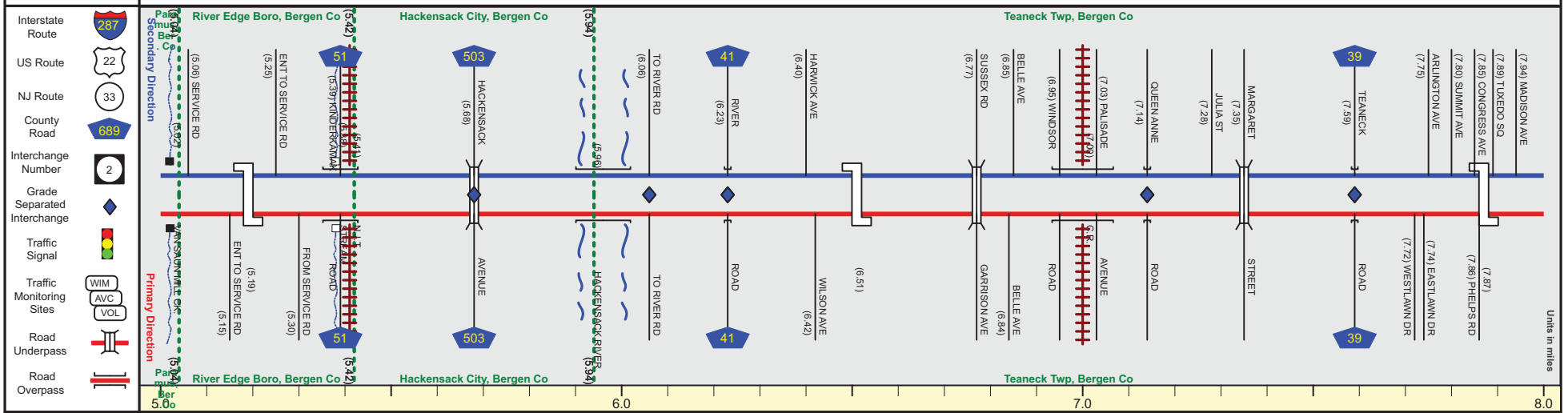
Street Name	Mackay Highway				
Jurisdiction	N.J.D.O.T.				
Functional Class	Urban Principal Arterial Freeway/Expressway				
Federal Aid - NHS Sy	NHS				
Control Section	0205			0206	
Speed Limit	40			50	
Number of Lanes	2	4	2	3	
Med. Type	Positive				
Med. Width	6			8	
Pavement	22	50	24	48	36
Shoulder	10			10	
Traffic Volume	133,252 (2014) 114,326 (2017)			136,402 (2018)	
Traffic Sta. ID	2-1-032 2-4-314			2-4-315	
Structure No.	0205152	0206151	0206152	0206157	0206411
Enlarged Views	0206152	0206151	361618S 361619N	0206152 0206153	0206150 0206160

SRI = 0000004_

Date last inventoried: May 2017



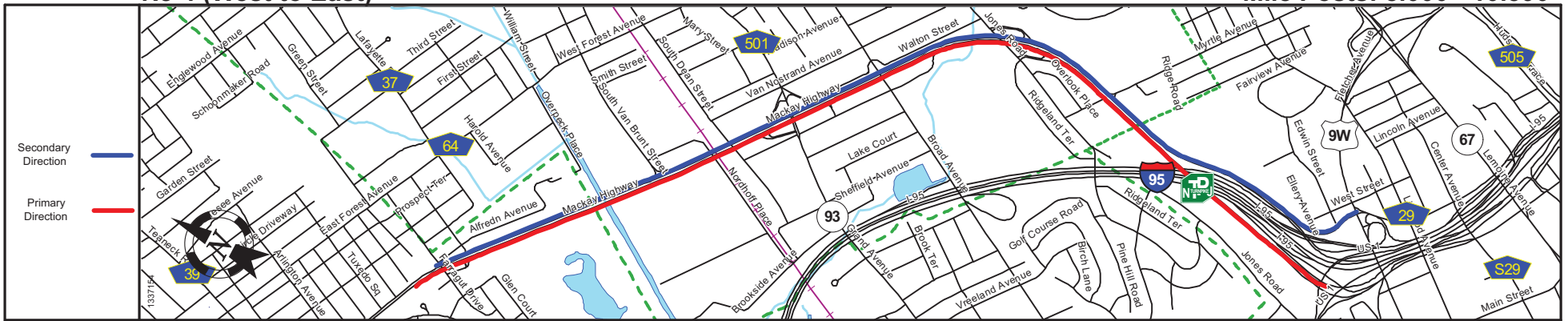
Pavement	40				36	
Shoulder	10	7			0	
Number of Lanes				3		
Speed Limit	50					
Street Name	Mackay Highway					



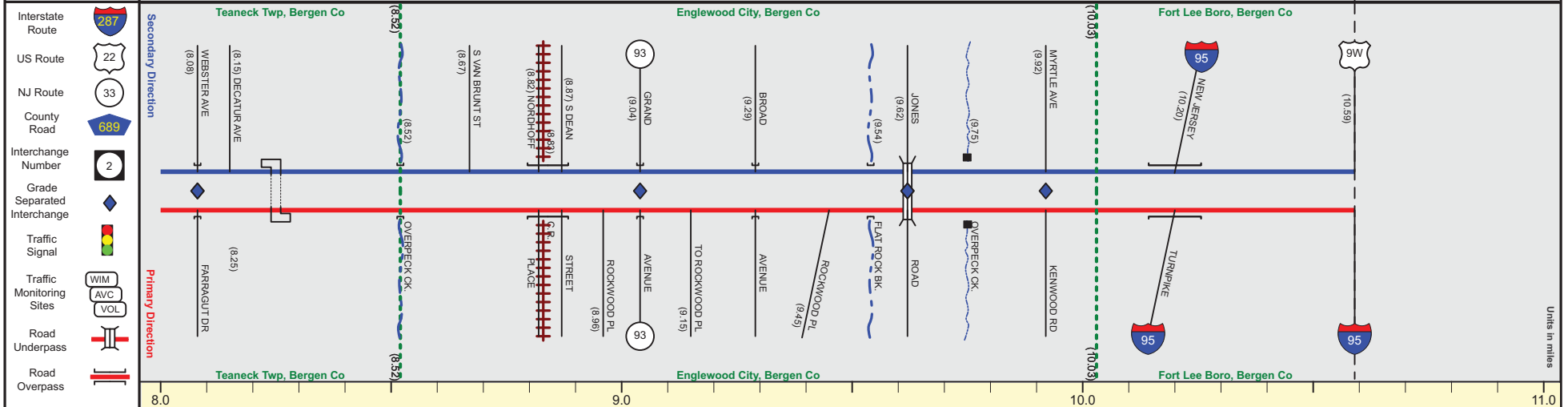
Street Name	Mackay Highway														
Jurisdiction	N.J.D.O.T.														
Functional Class	Urban Principal Arterial Freeway/Expressway														
Federal Aid - NHS Sy	NHS														
Control Section	0206														
Speed Limit	50														
Number of Lanes	3			2											
Med. Type	Positive														
Med. Width	8			4											
Pavement	36			24											
Shoulder	12		0	8		6									
Traffic Volume	87,130 (2017)														
Traffic Sta. ID	2-4-317														
Structure No.	0206161	0206162	0206163	0206163	0206165	0206166	0206167	0206170	0206168	0206169	0206169	0206171	0206172	0206173	0206178
Enlarged Views															

NJ 4 (West to East)

Mile Posts: 8.000 - 10.590



Pavement	36	36	24
Shoulder	0	12	0
Number of Lanes	3	2	
Speed Limit	50		
Street Name	Mackay Highway		



Street Name	Mackay Highway		
Jurisdiction	N.J.D.O.T.		
Functional Class	Urban Principal Arterial Freeway/Expressway		
Federal Aid - NHS Sy	NHS		
Control Section	0206		
Speed Limit	50		
Number of Lanes	2	3	2
Med. Type	Positive		
Med. Width	4		VAR
Pavement	24	36	24
Shoulder	6	0	12
Traffic Volume	89,009 (2018)		
Traffic Sta. ID	2-4-318		
Structure No.	0206174	0206175	0206176
Enlarged Views	See Enlarged View #2		

SRI = 0000004_

Date last inventoried: May 2017