

Egypt



SAIL TO EGYPT

Guidebook

SAIL TO EGYPT

Guidebook

REGISTRATION



To enter local ports from international seas only; Yacht owner needs permission to enter by submitting a special request from the Yacht Tourism Portal/website

To experience our yacht ports tourism, register through our yacht tourism portal/website with simple steps and receive the QR code to get full experience in just 3 working days

For more information about the safety regulations, services and facilities of the ports and marinas please scan the Qr code:



mts.gov.eg



Local Ports



International Ports



Red Sea Anchorages

- Sahl hasheesh / Makadi Bay
- Gifatin (Giftun)
- Abu Minqar Island
- Shab EL-Erg
- Shab Umm Usk
- Siul Kebira
- Siyal Saghira
- Shab Abu Nuhas
- Shaker Island (Shadwan)
- Marsa Zeitya
- Merset EL-Qad Yahya
- Ras Shukeir
- El Tur
- Ras Gharib and False Ras Gharib
- Ras Abu Zenima
- Ras Matarma and Damaran Abu Mieish
- Ras Sudr

MEDITERRANEAN PORTS



AL-ALAMEIN





DON'T MISS:

Visiting the New Alamein City

Stay at one of the city's five landmark luxury residential towers are each 44 stories high with swimming pools and hanging gardens, while enjoying the beaches and nightlife all around you

Shopping for cool beach attire

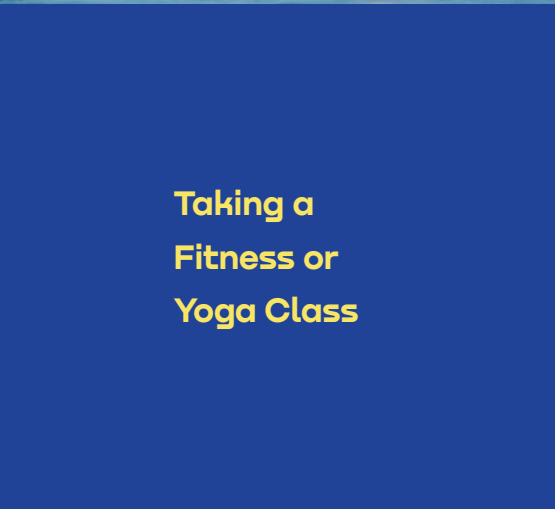
At one of the many pop-up shops on the beach selling local Egyptian fashion brands.



Playing Beach Volleyball & Racket (Beach Paddleball)



Learning to Surf



Taking a Fitness or Yoga Class



Renting a Banana Boat or Jet Ski

PORT REGULATIONS

COORDINATES

Lat. : 30° 49'N

Long. : 28° 59.8'E

Time Zone : GMT +2

VHF : 10 - 16

CONTACTS:

Phone NO.: +2 0111 66 02 394

E_Mail: ofarag@amergroupholding.onmicrosoft.com

LOCATION

- Porto Marina El Alamein is located on the coast of the Mediterranean Sea, about 100 km from Alexandria.
- It serves Marina El Alamein Tourist Resort and is considered the closest spot to the important archaeological and historical areas enticing the European market.
- It is also the only port equipped with berths suitable for yacht tourism in the Mediterranean.

PORT SPECS.

Total Area: 60,000 m²

Water Area: 115.2 m²
south, 380.62 m² north.

PORT INFO.

Receiving local
tourist yachts

NAVIGATIONAL AIDS

- There is a beacon at the northern entrance of the port and buoys to define the route

PORT EQUIPMENT, SERVICES AND FACILITIES

- There is an emergency plan approved by the Civil Protection Administration.
- There is a fire line that pumps 6 par of water and is equipped with 50 km foam extinguishers and powder extinguishers. Workers have been trained on fire fighting.
- There is gas station, water network, electricity network, and drainage network

SAFETY, SECURITY & ENVIRONMENTAL PROTECTION REQUIREMENTS

- There is an environmental record for the port and the safe disposal of environmental waste is done with a contract with Al-Seham Petroleum Company.
- There are oil pollution prevention methods through rice straw with a length of 500 m.

BERTHS

Berth	Length (m)	Width (m)	Depth (m)	Berthing Facilities
1	707.5	4	4-6	Wooden Fenders / Anchors / mooring buoys, Water, electricity and sewage pumps connections
2	605	4	6-8	



ALEXANDRIA



DON'T MISS:

The National Museum of Alexandria

Trace Alexandria's rich history through the fascinating collections on display at the National Museum of Alexandria, a charming, three-story, Italian-style mansion, once home to the US Consulate. The museum houses over 1,800 artifacts from the Pharaonic, Greek, Roman, Coptic, and Islamic civilizations.

Kom al-Dikka Roman Theater



The Royal Jewelry Museum

Step into the tranquil halls of this lavishly decorated two-story villa where you can spend an afternoon gazing at magnificent treasures once owned by the Egyptian royal family.

The Greco-Roman Museum

The Greco-Roman Museum offers a fascinating glimpse into Egypt's Greco-Roman past.

Pompey's Pillar



The Bibliotheca Alexandrina

The Citadel of Qayitbay




Al-Anfoushi Tombs

Suggested program from Alex to Great Cairo

Full Day Cairo Tours as
follows: -

- Visiting Egyptian Museum & Pyramids/sphinx.
- Visiting Grand Egyptian Museum (GEM) & Pyramids/sphinx.
- Visiting National Museum of Egyptian Civilization (NMEC) & Pyramids/sphinx.
- Visiting Memphis/Sakkara & Pyramids/sphinx.
- Visiting Citadel of Saladdin (Mohamed Aly Mosque) & Pyramids/sphinx.
- Visiting Pyramids/sphinx & Old Cairo with lunch on Felucca

Pyramids/
sphinx



Egyptian Museum

Grand Egyptian
Museum (GEM)



National Museum of
Egyptian Civilization
(NMEC)



PORT REGULATIONS

COORDINATES

Lat.: 31° 11' N

Long.: 29° 52' E

Time Zone : GMT +2

VHF : 10 11 13 14 67 and channel 16 for international calls from ships

LOCATION

Alexandria is located at the western edge of the Nile Delta between the Mediterranean Sea and Lake Mariout. In terms of its importance, it is the second city in the Arab Republic of Egypt and its main port. More than three quarters of the country's foreign trade passes through it. The second part is in the western port separated by a peninsula in the shape of the letter T. The first part is devoted to general merchandise and the second part is for timber and casting trade. The eastern port is shallow and is not used in navigation, while the western port actually constitutes what was termed the Alexandria port. The port limits the imaginary line connecting its two ends. External breakwaters.

PORT SPECS

Total Area : 8.4 km² approximately

Water Area : about 6.8 km²

Land Area : approximately 1.6 km²

SHIPPING LANES DATA

- The Great Port Entrance is 2000 meters long, 220 meters wide and 14 meters deep.
- Small Port Entrance is 1600 meters long, 100 meters wide and 9 meters deep.

NATURAL CHARACTERISTICS

Weather : Northwesterly winds ranging in speed between 3-2 on the Beaufort scale in summer and 4-3 on the Beaufort scale in winter, increasing in the case of a depression to 7 on the Beaufort scale

Relative density of water: 1.030 g/cm³

Rainy season: winter

Tides (in meters): 0.46 meters above the map's fixed level
Geographical division of the areas in the port of Alexandria and the renumbering of the port berths

ELEMENTS OF SECURITY, SAFETY AND ENVIRONMENTAL PRESERVATION:

- Security
- Safety Service
- Rescue Operations
- Medical possibilities
- Fire Fighting
- Anti-pollution





PORT SAID

**Enjoying Port-Said
Rashid tour**



**Visiting Port-Said
Military Museum &
Cathedral**

**Enjoy a horse drawn
carriage ride**





Suggested program From Port Said to Ismailia and Suez

- $\frac{3}{4}$ Day visiting beautiful Ismailia
- Visit the Suez Canal Museum & the Suez National Museum

PORT REGULATIONS

COORDINATES

Lat.: 31° 15' N

Long.: 18° 38' E

Time Zone : GMT +2

VHF : 10 - 15

LOCATION

- Its privileged location is at the crossroads of the most important global maritime trade routes between the East and Europe through the Suez Canal.
- West Port Said port is located at the northern entrance to the Suez Canal. It is a world trade center that occupies 2 km² and has 4 km of berths ranging in depth from 10 to 16 meters.

PORT SPECS

Total Area : 2 km²

PORT INFO.

Receiving local tourist yachts

BERTHS

The tourist port contains three berths with a total length of 400 meters and a depth of 10 meters

ELEMENTS OF SECURITY, SAFETY AND ENVIRONMENTAL PRESERVATION:

- Security
- Safety Service
- Rescue Operations
- Medical possibilities
- Fire Fighting
- Anti-pollution

RED SEA PORTS



VOLANTIS

PORT GHALIB "MARSA ALLAM"



Hiking up to
Mount Hamata




Checking out the
**Cleopatra Mines, or
Mons Smaragdus
(Emerald Mountains)**



Snorkeling or
diving at **Sataya**



Take a dive in
Marsa Mubarak to say hello to the famous
Abu Dabbab (dugong)



Go birdwatching at
the **Island of Siyul**
also known as "Island
of the Birds"

Head to

Samadi Reef

A well-known resting spot for dolphins.



Head further south to **Wadi Lahamy Bay** for strong winds. Perfect for kitesurfing and waterskiing.

Take a desert excursion on quad bikes or camels with the local Bedouins for an authentic meal and campfire experience. And the stargazing in the desert is incredible.



PORT REGULATIONS

COORDINATES

Lat. : 25° 31.32'N

Long. : 34° 38.38'E

Time Zone : GMT +2

VHF : 10 - 16

CONTACTS:

Phone NO. : +2 065 700 240 / +2 01222128242 / +2 01003434708

FAX NO. : +2 065 700 241

E_Mail : Sherif.fawzy@portghalibmarina.com

LOCATION

Port Ghaleb Marina is located on the Red Sea coast between the cities of Al Qusayr and Marsa Alam, 75 km south of the city of Al Qusayr, 65 km north of the city of Marsa Alam, 4 km south of Marsa Alam International Airport.

Marina Port Ghalib is considered as an official port of entry to the Egyptian territories.

PORT SPECS.

Total Area: 315872 m²

Water Area: 277,872 m²

Land Area: 35,000 m²

Port Capacity: 1050 yachts of 6 m-60 m length.

PORT INFO.

International tourism :

Receiving tourist yachts, foreign pleasure yachts and local diving yachts that work in leisure diving.

BERTHS

Sixteen (16) berths with lengths of 5200 meters and depths of 6-3 meters:

Berth	Length (m)	width (m)	Depth (m)
Customs Department Berths	85+50	7	6
VIP Berth	77	6	6
Bunkering Berth	50	6	6
Port Ghalib Corniche Quay	325	6-10	5
Port Ghalib Corniche Extension Berth	600	6-8	5
Marina Lodge Hotel Quay	325	4	3
Second phase Berths	3688	6-10	3+4

PILOTAGE

The port provides pilotage service using the service launch or the water taxi boat to receive the yachts arriving at the port to guide them to the berths and provide assistance in mooring on the mooring buoys or on the various berths, including the customs berths.

NAVIGATIONAL AIDS

- There is a main navigation approaching buoy within 60 meters from the start of the navigation channel to guide the yachts coming to the port.
- The navigational channel is illuminated at night with navigational buoys on both sides of the channel by an electronic system.
- The length of the navigation channel is 485 meters and its width is 100 meters..

PORT EQUIPMENT, SERVICES AND FACILITIES

- Fresh Water (Per Cubic Meter).
- Solid Waste Disposal Service (Daily Trip Per Vessel/ Weekly Trip Per Vessel/ 2 Weeks Trip Per Vessel).
- Refueling Service Fee for Contact Vessel (Per Vessel/ Per Ton).
- Gas Oil (By Total Bunkering Company) Per Litter.
- Gasoline (By Total Bunkering Company) Per Litter.
- Electric Socket Daily Rent (Per Day).
- Power Supply (Per KW/ H).
- Supply of Solid Waste Bags (Package of 10 Bags).
- Fax (Per Sheet).
- E-Mail & Internet Services (Per Minute).
- Photocopies (Per Sheet).
- Processing Fee For International A/D (Arrival Or Departure Trip).
- Underwater Services (Per Hour).
- Pumping Out (Per Service).
- Slipway Service (Up to 5 M LOA/ 5 M to 14 M LOA/ 14 to M LOA) : Per Service.
- Repairs Fees (Per Day).



A scenic view of a sailboat named 'MONFRIED' on the water. The boat is on the left side of the frame, with a man in a light blue shirt and teal shorts standing on the deck, pointing towards the mountains. A woman in a dark green dress stands next to him. The water is a deep blue with many bright, shimmering reflections of the sun. In the background, there are large, brown mountains under a sky with scattered white clouds. A small town or village is visible at the base of the mountains on the right side. The text 'MONFRIED' is written on the side of the boat's hull.

TABA HEIGHTS "SINAI & DAHAB"

**The Castle of
Salah al-Din**



**Saint Catherine's
Monastery**

**The Canyons and
oases of Dahab
and Nuweiba**



Go diving in the
Blue Hole.



Take a day trip to
wind or kite surf
at the **Blue Lagoon**
in **Ras Abu Galoum**
Protectorate.

Rock climb in
Wadi Gnai, a small
oasis in the middle
of the desert.



Take a camel ride to **Wadi al-Toalat** for an unforgettable panoramic view of Dahab.



The Lighthouse Reef

Eel Garden



The Canyon

The Bells



The Napoleon Reef



Ras Abu Helal



Gabr al Bint



Suggested program from TABA

- Full Day St. Catherine with lunch
- Camel & jeep Safari
- Quad Safari
- A day on the beach with Glass bottom boat
- Evening Cruise with Sailing Boat with entertainment
- Dinner at a camp in the desert with Folk Show
- Half Day visiting Sharm El Sheikh Museum
- Ras Mohamed Snorkeling
- Half Day Aqua fun water sports
- Half Day Saint Catherine tour
- Half Day Dahab
- Half Day Grand Canyon

**Evening Cruise with
Sailing Boat with
entertainment**



**Camel & jeep
Safari**

St. Catherine



PORT REGULATIONS

COORDINATES

Lat.: 29° 22.30' N

Long.: 34° 47.40' E

Time Zone : GMT +2

VHF : 10 - 16

LOCATION

Taba Heights, is located at South Sinai Governorate, Egypt (42 km along Nuweiba road - Taba "Wadi Shibla", and depths range dramatically at the port as we move away from the coastline).

PORT SPECS

Total Area : 39106 m²

Water Area : 22770 m²

Land Area : 16336 m²

Port Capacity : 50 yachts

Port capacity for international cruises : about 1,800 international cruises.

PORT INFO.

Port activity : International Tourism.

Vessels served by port : Tourist yachts.

BERTHS

Berth	Length (m)	width (m)	Depth (m)	Berth
For international voyages	35	10	2.5 – 3	1
For local excursions and mooring of yachts	94	25	1.8-2.2	2
	70	5		3

PORT EQUIPMENT, SERVICES AND FACILITIES

- Waste reception and treatment unit
- fire fighting devices
- pollution control devices
- navigation aids
- fresh water station
- maintenance area
- electricity.



DOME MARINA



Dolphin watching
at sunset from the
shore or on a boat
while cruising the
sea.



Learning to
kite surf at one
of **Sokhna's**
kitesurfing centers.

Dining on the
catch-of-the-day
at local seafood
restaurants.





A day of fishing on a private boat.

PORT REGULATIONS

COORDINATES

Lat. : 29° 26.38'N
Long. : 32° 29.10'E
Time Zone : GMT +2
VHF : 10 - 16

CONTACTS:

Phone NO.: +2 012 22 131 899
Fax No.: +2 (062) 32 10 001-32 10 002
E_Mail: bibo100@hotmail.com

LOCATION

The Marina is located at 80 km south of Suez - Ain Sokhna - the Gulf of Suez coast - Suez Governorate.

PORT SPECS.

Total Area: 50,000 m²
Water Area: 26,000 m²
Land Area: 24,000 m²
Port Capacity: 120 yachts/ year.

PORT INFO.

Receiving local
tourist yachts

NAVIGATIONAL AIDS

- There are two (2) beacons to define the entrance of the strait

BERTHS

Berth	Length (m)	Width (m)	Depth (m)	Berthing Facilities
1	148	3	2.5-3	Anchors On berths and offshore
2	36	3	2.5-3	
3	30	3	2.5-3	
4	24	3	2.5-3	
5	36	3	2.5-3	
6	36	3	2.5-3	
7	18	3	2.5-5.3	

PORT EQUIPMENT, SERVICES AND FACILITIES

- A tugboat to lead yachts out of the port.
- Maritime crane.
- Ruber Zodiac to tow boats to the shore.
- 24 hours radio device.
- Water
- Electricity
- Hotel
- Restaurant
- Qualified Security Personnel
- 2 Divers

SAFETY, SECURITY & ENVIRONMENTAL PROTECTION REQUIREMENTS

- Entire fire line
- Various fire extinguishers
- Training 25% of firefighters
- Solid waste reception facilities
- Rice straw for pollution combat
- Fences and a security gate for the marina.
- Collection of oils from yachts to be delivered to the contractor



EL-GOUNA



Dine at one of the many restaurants and bars in Downtown Al Gouna.



If you're looking for an extended stay, rent an elegant apartment or villa.



Stroll through Abu Tig Marina where you'll find cafes, specialty stores, and fine dining.



Go on a hike
and climb your
way through the
mountains



Kitesurfing

Wakeboarding



Yachting & Sailing



A boat trip to Mahmya Island



An eco-tourism project on **Giftun Islands** that is perfect for people who enjoy spending an entire day on the beach with excellent cuisine, beach sports, and fun activities for kids.



PORT REGULATIONS

COORDINATES

Lat. : 27° 24.6'N

Long. : 33° 40.94'E

Time Zone : GMT +2

VHF : 10 - 16

CONTACTS:

Phone No. : +2 065 358 00 73

FAX NO. : +2 065 358 00 40

Mobile No. : +2 0122766185

E_Mail : info@abutig-marina.com

Operating manger : Cap. Mohamed Shawky

Mobile No. : + 2 010 000 27 447

E_Mail : Mohamed.shawky@elgouna.com

General Director of El Gouna Ports : Mr. Ihab Taher

Mobile No. : +2 012 753 30 006

E_Mail : Ihab.taher@elgouna.com

LOCATION

Marina El Gouna (Abu Tig Marina El Gouna) is located within the resort area of El Gouna, 25 km north of Hurghada city – Red Sea Governorate.

PORT SPECS.

Total Area: 151,165 m²

Water Area: 651,126 m²

Land Area: 25,000 m²

Port Capacity: Capable of receiving 291 yachts (different lengths).

PORT INFO.

Port activity:

Receiving yachts and excursion vessels for guests of El Gouna resort and reviving yacht tourism in the Red Sea region (locally).

BERTHS

Eighteen (18) berths with lengths of 1599 m and depths ranging from 1.6 to 4.5 m and widths ranging from 2.2 to 5.5 meters:

Berth	Length (m)	width (m)	Depth (m)	Dock
SA	60	4	3.6	South
SB	126	4	3.6	South
SC	118	4	2.6	South
SD	116	4	2.6	South
SE	117	4	1.6	South
SF	118	4	1.6	South
SG	20	4	1.6	South
SGS	64	2.2	3.6	South
NA	160	5.5	4.5	North
NB	135	5.5	3.6	North
NC	71	2.4	3.6	North
ND	50	5.5	4.5	North
NE1	60	2.4	4.5	North
NE2	70	2.4	4.5	North
NH	50	2.2	3.6	North
NG	20	3.5	3.6	North
NV	80	5.5	4.5	North
NF	60	2.2	3.6	North

CHARACTERISTICS OF SHIPPING SEA BERTHS (OFF-SHORE) AND SUPPLY LINES:

The sizes and tonnages of vessels calling at the port, their frequency rate, and the duration of stay at the berths:

Vessels of (35,000 ton - 45,000 ton) = 10-14 vessel/year.

Vessels of (20,000 ton - 35,000 ton) = 12-15 vessel/year.

Vessels of tonnage less than 20,000 ton = 2-6 vessel/year.

Frequency of calls : 1-2 calls / year according to origin and destination.

NAVIGATIONAL ASSISTANCE

PILOTAGE

2 qualified pilots affiliated to the company are available using a diesel engine launch boat to assist in docking, mooring and sailing the vessels in the port.

NAVIGATIONAL AIDS

- There is a front transit line, which is a metal tower with red and white vertical stripes topped by a trapezium with a range of 4 nautical miles, a height of 14.19 meters, and a bright green lighting.
- There is a Rear Transit tower, a metal tower with red and white vertical stripes topped by a trapezium illuminated by a lantern with a range of 4 nautical miles and a height of 18.77 meters, and a bright white light illumination.
- A Beacon on the Floating Breakwater; which is a cylindrical signaling light, painted in white with a diameter of 20 cm and a height of 4.5 meters with a range of 3 nautical miles and a height of 4.5 meters with intermittent white lighting.
- Y1 Buoy Reef Defender; which is a yellow-painted cylindrical buoy 180 cm in length and 120 cm in diameter, topped by a cylindrical metal tower equipped with a radar reflector with a range of 2 nautical miles and intermittent yellow lighting.
- Y2 Buoy Reef Defender, a yellow-painted cylindrical buoy 180 cm in length and 120 cm in diameter, topped by a cylindrical metal tower equipped with a radar reflector with a range of 2 nautical miles, and intermittent yellow lighting.
- Mooring approach buoy; which is a cylindrical buoy with a diameter of 5 meters and a height of 2.5 meters.

PORT EQUIPMENT, SERVICES AND FACILITIES

Equipment

- Fire fighting equipment available.
- Oil pollution control equipment available.

Facilities

- Water and electricity supply service.
- Satellite Receiver.
- Maintenance available 24 hours for supply service.

Services

- Civil Protection is available on the Marina docks, 24 hours a day.
- emergency phone is available for 24-hour.
- fuel station.
- Zodiac services if requested from boats.
- A tourist walkway attached to restaurants and shops.



HURGHADA



Mahmeya Island, an ecotourism initiative on Giftun that organizes programs combining laid back beach time with excellent food, beach sports and fun activities for kids.



The Hurghada Corniche has unbeatable views and a wide array of waterfront restaurants with different cuisines from around the world.



Browse 2,000 fascinating artifacts at the Hurghada Museum



A day trip to Luxor, only four hours away from Hurghada, offers some must do sightseeing and lunch overlooking the temples. Your hotel concierge will be able to arrange for such an adventure easily.





Suggested program From Hurghada to Luxor

- Full Day Luxor
- Full Day Dendera & Abydos from Hurghada
- City Tour & Visit to the Hurghada Museum
- Half Day Beach resort in Makadi
- Tour in Safaga

PORT REGULATIONS

COORDINATES

Lat. : 27° 13'N
Long. : 33° 13'E
Time Zone : GMT +2
VHF : 10 - 16

CONTACTS:

Phone NO. :
+2 065 700 240 / +2 01222128242 /
+2 01003434708
FAX NO. :
+2 065 700 241
E_Mail :
Sherif.fawzy@portghalibmarina.com

LOCATION

Al-Hurghada Tourist Marina is located next to the fishermen village in the Al-Sakkala region, bordered to the east by the Red Sea, to the north by the fishing port and the fish marketplace, to the south of the marina is an empty piece of land and the public beach affiliated to the Hurghada Governorate, and to the west is an asphalt road .

PORT SPECS.

Total Area: 150,000 m²
Water Area: 61,497 m²
Land Area: 88,503 m²
Port Capacity: The Marina accommodates about 200 boats and the annual yacht frequency is 30 yachts/ year.

PORT INFO.

Receiving local tourist yachts

PILOTAGE

The coordinates of the marina are available on the website, and before approaching the marina, the boat must communicate with the marina via radio and dispatching the service boat to pilot and assist the boat.

BERTHS

Berth	Length (m)	Width (m)	Depth (m)	Berthing Facilities
A	168	8	4	Anchors Buoys, Water, electricity
B	120	8	4	
C	110	8	4	
D	97	8	4	
E	72	11	4	
F	272	12	4	
G	295	2.5	5.5	
VIP	48	4	4	
Fuel	28	15	4	

NAVIGATIONAL AIDS

- Red lighthouse and green lighthouse on the Marina Strait.
- Radio communication Equipment

PORT EQUIPMENT, SERVICES AND FACILITIES

- Fresh Water (Per Cubic Meter).
- Solid Waste Disposal Service (Daily Trip Per Vessel/ Weekly Trip Per Vessel/ 2 Weeks Trip Per Vessel).
- Refueling Service Fee for Contact Vessel (Per Vessel/ Per Ton).
- Gas Oil (By Total Bunkering Company) Per Litter.
- Gazoline (By Total Bunkering Company) Per Litter.
- Electric Socket Daily Rent (Per Day).
- Power Supply (Per KW/ H).
- Supply of Solid Waste Bags (Package of 10 Bags).
- Fax (Per Sheet).
- E-Mail & Internet Services (Per Minute).
- Photocopies (Per Sheet).
- Processing Fee For International A/D (Arrival Or Departure Trip).
- Underwater Services (Per Hour).
- Pumping Out (Per Service).
- Slip way Service (Up to 6 M LOA/ 6 M to 14 M LOA/ 14 to M LOA) : Per Service.
- Repairs Fees (Per Day).



SOMA BAY MARINA PORTO



A day trip to Utopia Island, a stunning natural bay with golden beaches and surrounded by gorgeous coral reefs and marine life.



Take a desert safari for a Bedouin BBQ dinner in the desert, complete with campfire stories and lots of tea with aromatic herbs.



Strolling around Soma Bay's Marina and Town Center





Sliding down numerous huge water slides at
the Soma Splash Park

PORT REGULATIONS

COORDINATES

Lat. : 26° 59.593'N
Long. : 33° 59.3'E
Time Zone : GMT +2
VHF : 10 - 16

CONTACTS:

Phone NO.: +2 012 811 20 909
E-Mail: a.mokhtar@somabay.com

LOCATION

The Marina is located at Soma Bay Gulf , to the south of Hurghada City , Red Sea Governorate.

PORT SPECS.

Total Area: 28,060 m²
Water Area: 22,370 m²
Land Area: 5,690 m²
Port Capacity:The Marina accommodates about 44 yachts with a frequency of 133 yachts/ year.

PORT INFO.

Receiving local tourist yachts

BERTHS

Berth	Length (m)	Width (m)	Depth (m)	Berthing Facilities
1	82.60	12.40	3	Mooring Anchors & buoys
2	65.20	9.50	4	
3	102.80	10	4	

NAVIGATIONAL AIDS

- Two (2) lighthouses attached to the maritime entrance to the marina with night lighting to pilot yachts when entering the marina
- A fixed VHF radio communication device with the Marina.
- Three (3) portable radios.

PORT EQUIPMENT, SERVICES AND FACILITIES

- A boat to assist in mooring yachts
- Marina berths are equipped with 22 units to supply boats and yachts with electricity and fresh water.
- A gliding for boat entry and exit with a maximum length of 12 meters
- A fuel supply station for launchboats and yachts
- Restaurants and tourist bazaars.
- A medical clinic.

SAFETY, SECURITY & ENVIRONMENTAL PROTECTION REQUIREMENTS

- (7) fire fighting boxes
- (8) mobile powder extinguishers for fire fighting
- Equipment necessary to combat environmental pollution

Egypt

Egypt



Experience Egypt



[eg.experienceegypt](https://www.facebook.com/eg.experienceegypt)



[ExperienceEgypt](https://www.instagram.com/ExperienceEgypt)



[ExperienceEgypt](https://twitter.com/ExperienceEgypt)



[Experience.Egypt](https://www.tiktok.com/@Experience.Egypt)