

WELCOME TO WISCONSIN

PREVENT FOREST FIRES
HELP KEEP OUR COUNTRY GREEN
WISCONSIN CONSERVATION DEPARTMENT



WISCONSIN
VACATIONLAND FOR ALL
The Wisconsin Human Rights Statute Sec. 942.04 guarantees full and equal enjoyment of all places of public accommodation or amusement alike to all persons of every race and color.



Note: Individual, detailed county maps of Wisconsin may be obtained at 25¢ each from the Mapping Section—Planning and Research Division, State Highway Commission, 424 State Office Building, Madison, Wisconsin.

OFFICIAL
HIGHWAY MAP
OF
WISCONSIN
ISSUED 1963

- Scale: 1 inch = approximately 14 miles
- LEGEND**
- Rivers & Streams
 - Cities over 10,000
 - Counties under 10,000
 - Railroad
 - County Boundary
 - Lookout Tower
 - Roadside Park
 - Great River Road
 - Portland Cement or Bituminous Concrete
 - Gravel or Stone
 - Interstate Highway Proposed
 - County Park
 - County Trunk Unsurfaced
 - County Trunk Letter
 - County Trunk Surfaced
 - Seaplane Base
 - Lakes & Flowages
 - Public Hunting & Fishing Grounds
 - Four Lane or Dual Wayside
 - State Capitol
 - Airport
 - State or Federal Institution
 - County Forest
 - National Forest
 - Public Camp & Picnic Grounds
 - Indian Reservation
 - Forest Ranger Station
 - State Numbered Highways
 - Mileage between Towns & Junctions
 - U.S. Numbered Highways
 - Interchange
 - Interstate Highway Completed
 - Four Lane or Dual
 - Fish Hatchery
 - Dam
 - County Seat
 - Highway Separation
 - State Park
 - Scenic or Memorial
- Principal Highways shown in red, not always the best or shortest route



1963
Wisconsin
HIGHWAY MAP



PREPARED BY THE
STATE HIGHWAY COMMISSION
FOR FREE DISTRIBUTION

WISCONSIN COMMUNITIES WELCOME AND HELP INDUSTRY GROW
Industry Fuel Kit available from the Governor's Office



WELCOME TO WISCONSIN

Whether Wisconsin is your home or you are a visitor in our state, this map will serve you in many ways for it is more than just a highway map. It is a directory of unparalleled recreational opportunity in a state known as a leader in conservation, hunting, fishing, hiking or skiing. Wisconsin can provide all of them for you. Perhaps you have come just to admire the beauty of our lakes, forests, bays and valleys. You will not be disappointed. Fine resorts, restaurants and hotels are here to serve you. Completion of our great new freeways will make these facilities even more accessible in the near future.

Wisconsin people work, too, as you will see in our large industrial cities, in the smaller towns and on our fine farms, ready to welcome you in our state for only that you obey our laws and drive carefully.

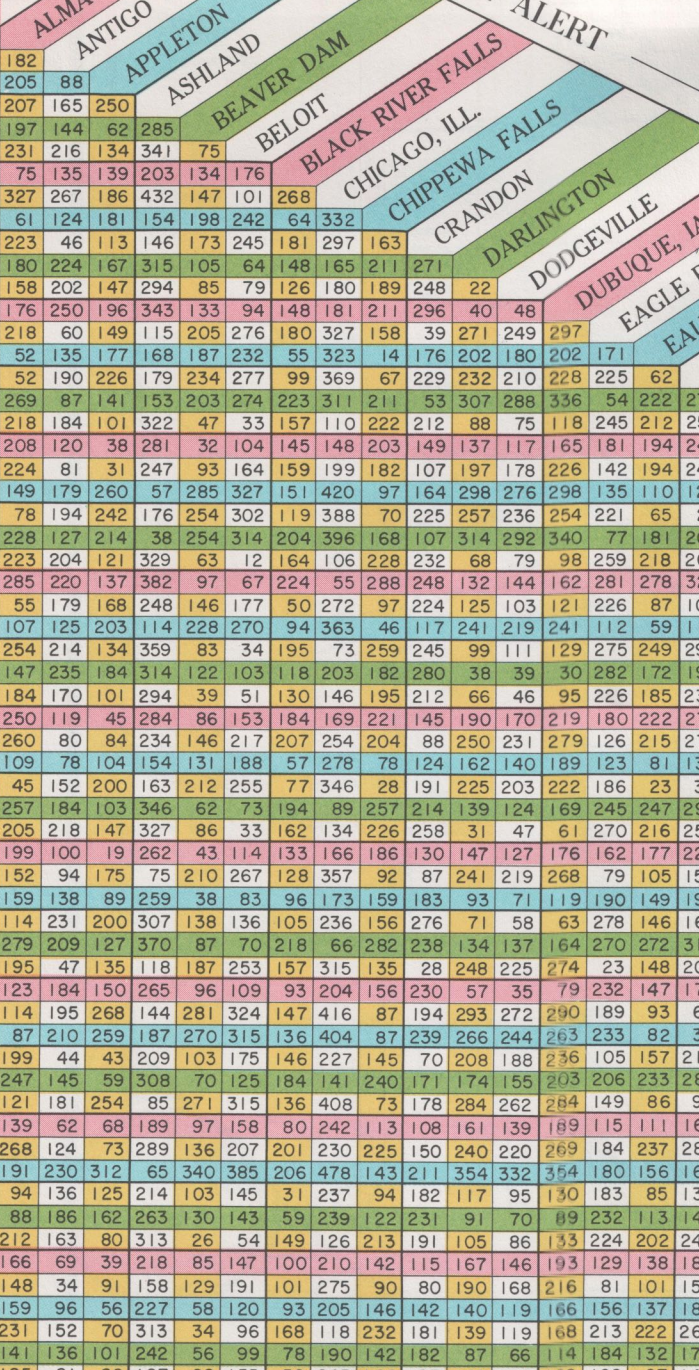
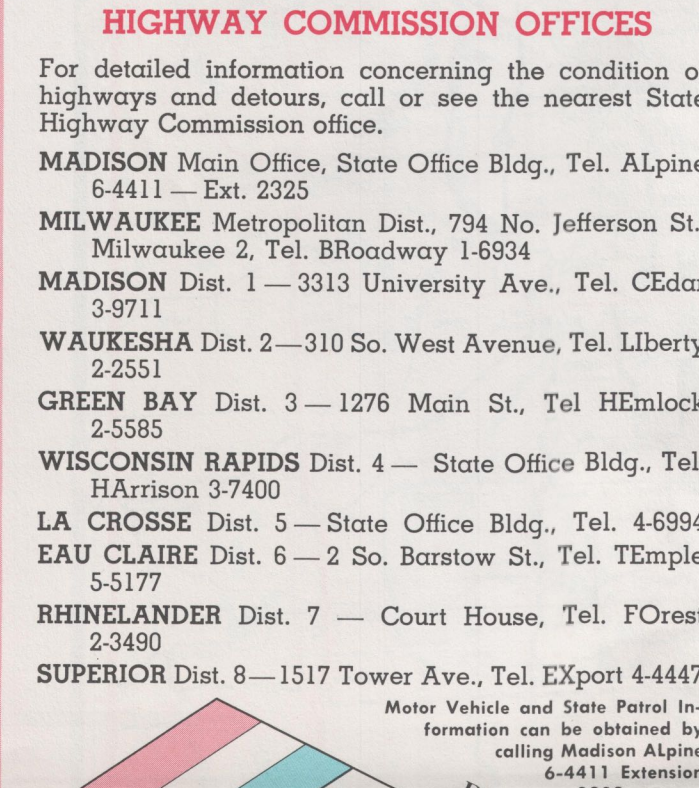
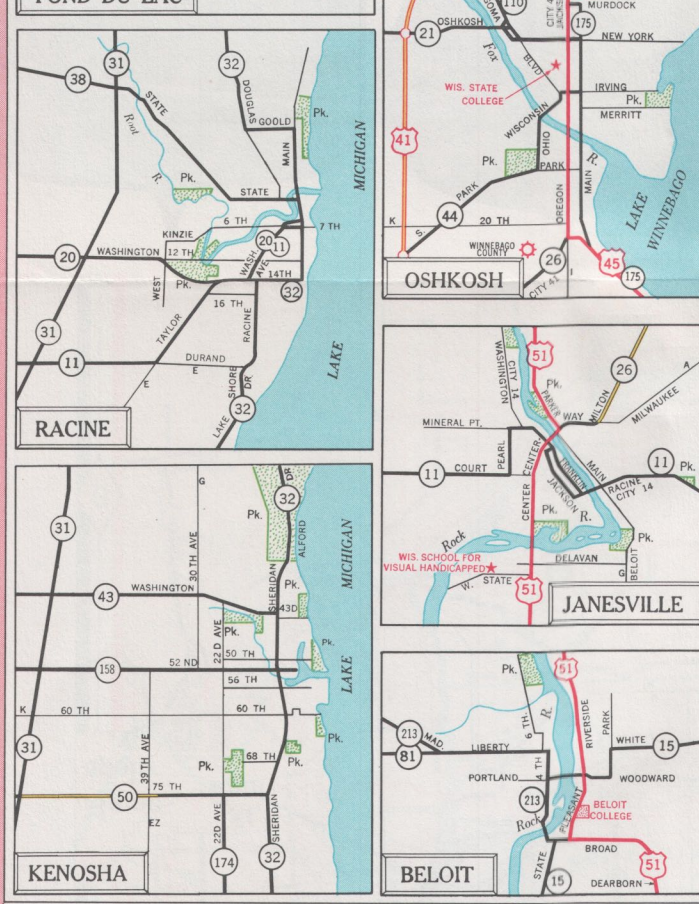
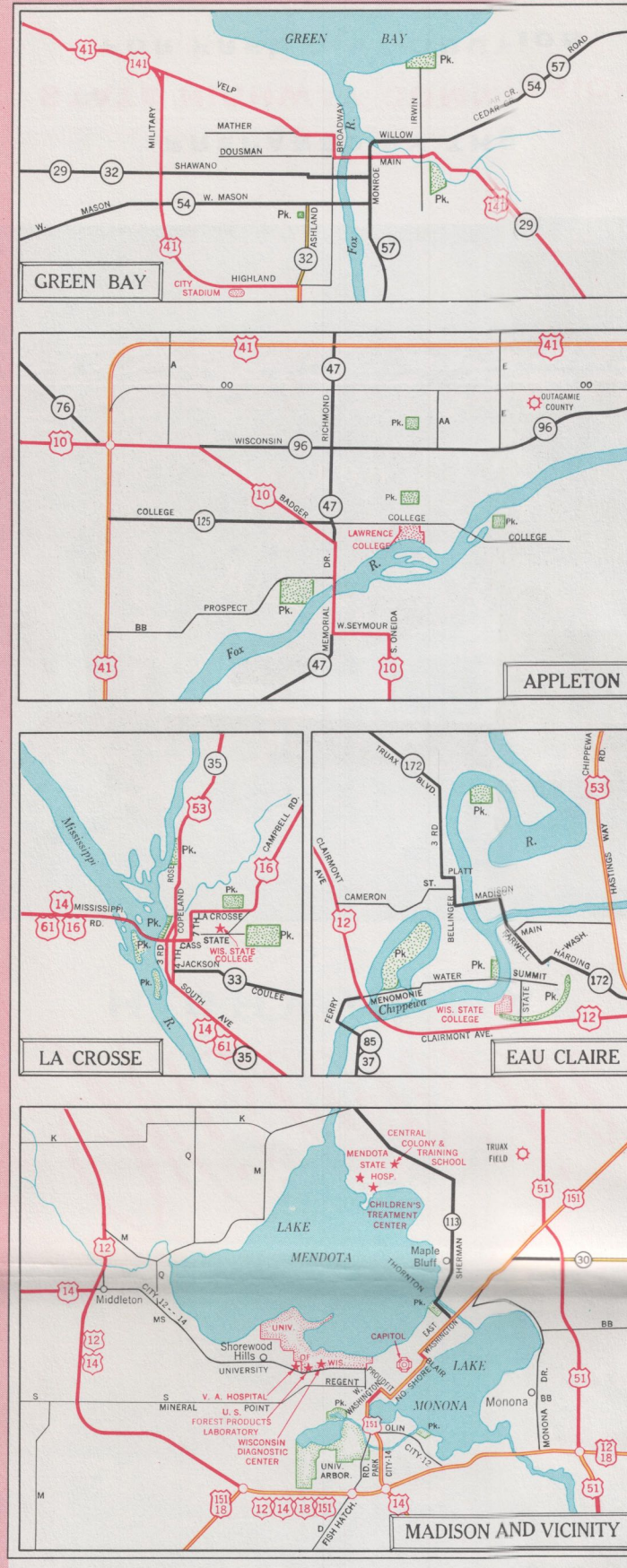
John W. Reynolds
JOHN W. REYNOLDS, Governor

INDEX TO INCORPORATED VILLAGES AND CITIES

Population (1960) Census

Abbeville, 1,371	5-E Blue, 909	7-D Cobb, 387	10-E Elkhorn, 1,501	6-B Green Lake, 953	8-G La Farge, 833	9-D Marquette, 297	9-F Okauchee, 181	7-G Redgranite, 588	8-Q South Mills, 356	10-H Waukegan, 1,494
Adams, 1,361	8-F Blueberry, 632	10-F Coburn, 455	7-C Elm Grove, 414	9-E Elm Grove, 414	9-F Elm Grove, 414	10-F Elm Grove, 414	10-F Elm Grove, 414	9-E Elm Grove, 414	10-F Elm Grove, 414	11-B Walnut, 1,494
Adams, 1,361	8-F Blueberry, 632	10-F Coburn, 455	7-C Elm Grove, 414	9-E Elm Grove, 414	9-F Elm Grove, 414	10-F Elm Grove, 414	10-F Elm Grove, 414	9-E Elm Grove, 414	10-F Elm Grove, 414	11-B Walnut, 1,494

Indicates location of general hospital where first aid and medical attention are available. Wisconsin Population—3,951,777; Area in Square Miles—56,154



Name	Location	Highway No.	County	Index
Adrian	2.5 Mi. N. of Adrian	13	Adrian	2-3
Agona	3.5 Mi. N. of Agona	13	Adrian	1-2
Albion	5.5 Mi. N. of Albion	13	Adrian	1-2
Albion	5.5 Mi. N. of Albion	13	Adrian	1-2
Albion	5.5 Mi. N. of Albion	13	Adrian	1-2

HIGHWAY COMMISSION OFFICES
For detailed information concerning the condition of highways and detours, call or see the nearest State Highway Commission office.

MADISON Main Office, State Office Bldg., Tel. ALpine 6-4111, Ext. 2322.
MILWAUKEE Metropolitan Dist., 794 N. Jefferson St., Milwaukee 2, Tel. BRoadway 1-6934
MADISON Dist. 1—3313 University Ave., Tel. CEdar 3-9711
WAUKESHA Dist. 2—310 So. West Avenue, Tel. LIberty 2-2551
GREEN BAY Dist. 3—1276 Main St., Tel. HElnock Harrison 3-7400
LA CROSSE Dist. 5—State Office Bldg., Tel. 4-6994
EAU CLAIRE Dist. 6—2 So. Barstow St., Tel. TEmplo 5-1177
RHINELANDER Dist. 7—Court House, Tel. FOrest 2-3480
SUPERIOR Dist. 8—1157 Tower Ave., Tel. EXport 4-4447
Motor Vehicle and State Patrol Information can be obtained by calling Madison, ALpine 6-4111, Ext. 2223

Wisconsin
"the Playground of the Middle West"

BRAKES AND SAFETY CHAINS ON TRAILERS AND MOBILE HOMES
Required on mobile homes sold after January 1, 1940, and on trailers or other towed vehicles with gross weight of 3,000 pounds or more and manufactured after January 1, 1940.

STAY CHAINS OR CABLES More than one required in addition to a trailer hitch or coupling on every mobile home, and on trailer or semitrailer drawn by an automobile.

PREVENTION OF INJURY
The State Board of Health and the State Motor Vehicle Department recommend the use of safety belts to prevent serious injury.

IN CASE OF ACCIDENT
Wisconsin law (Sec. 346.88) requires the operator of a vehicle involved in an accident to stop immediately, and remain at the scene of the accident until he has fulfilled the following requirements:

COMMERCIAL VEHICLE SPEEDS
Section 346.58(2) provides that vehicles or combination vehicles having gross weight of more than 10,000 pounds (except buses) shall not travel at a speed in excess of 45 miles per hour.

PRINCIPAL RESTRICTIONS ON VEHICLE SIZE AND WEIGHTS
Maximum Length—Single Vehicle 35 Ft.
Maximum Length—Buses 40 Ft.
Maximum Length—Mobile Homes 45 Ft.
Maximum Length—Vehicle & Trailer 50 Ft.
Maximum Length—Vehicle & Mobile Home 60 Ft.
(Except 45 feet from noon to midnight on Sundays and designated holidays.)
Maximum Width of Vehicle & Load 8 Ft.
Maximum Height of Vehicle & Load 13 1/2 Ft.
Weight Limits on Class "A" Highways—
Single Axle on Class "A" Highways 30,000 Lbs.
Maximum weight on any combination of two or more axles limited by table in Wisconsin Statutes.

STATE LAW REQUIRES STOP FOR SCHOOL BUSES
Wisconsin law (Section 346.48(1)) requires motorists to stop when meeting or overtaking a school bus which has stopped on the highway to load or unload passengers upon display of flashing red lights on the bus. Motorists must remain stopped until bus driver extinguishes flashing signals.

IN CASE OF ILLNESS OR INJURY
By State Board of Health.
Emergency medical aid can be obtained most quickly by calling or going to a hospital in one of the cities marked on the index to incorporated cities and villages.

The State Board of Health recommends that victims of automobile or other accidents be moved only by qualified individuals such as physicians, ambulance personnel, police officers, firemen or others trained in the handling of injured persons.

Heads had a course in first aid—including the technique of mouth-to-mouth breathing—will help everyone be prepared to give assistance to accident victims until the services of a physician can be obtained.

162	163	164	165	166	167	168	169	170	171	172	173	174	175	176	177	178	179	180	181	182	183	184	185	186	187	188	189	190	191	192	193	194	195	196	197	198	199	200
-----	-----	-----	-----	-----	-----	-----	-----	-----	-----	-----	-----	-----	-----	-----	-----	-----	-----	-----	-----	-----	-----	-----	-----	-----	-----	-----	-----	-----	-----	-----	-----	-----	-----	-----	-----	-----	-----	-----