

# GAZA STRIP

## ACCESS AND MOVEMENT - SEPTEMBER 2023



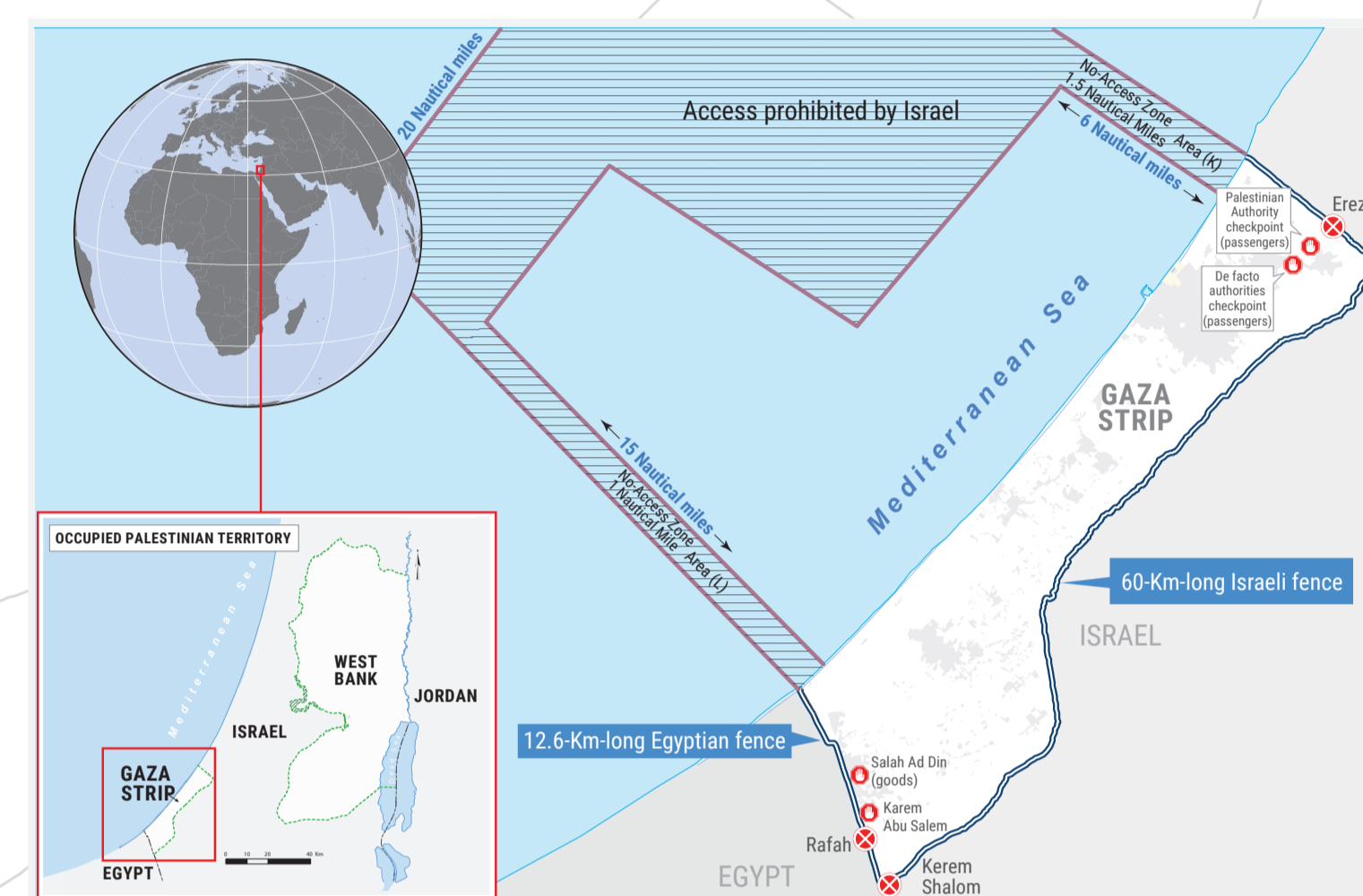
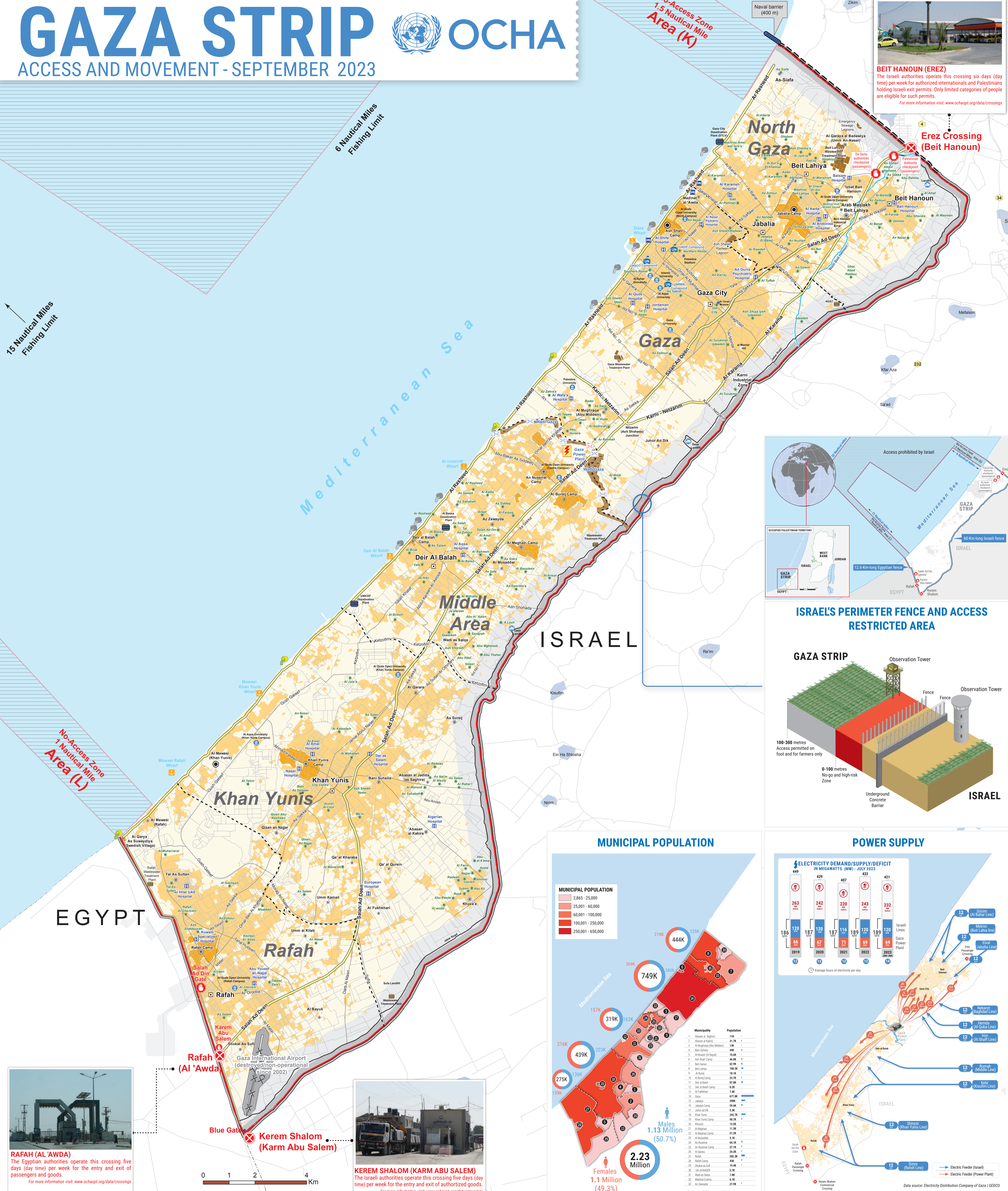
No-Access Zone  
1.5 Nautical Mile  
Area (K)

6 Nautical Miles  
Fishing Limit

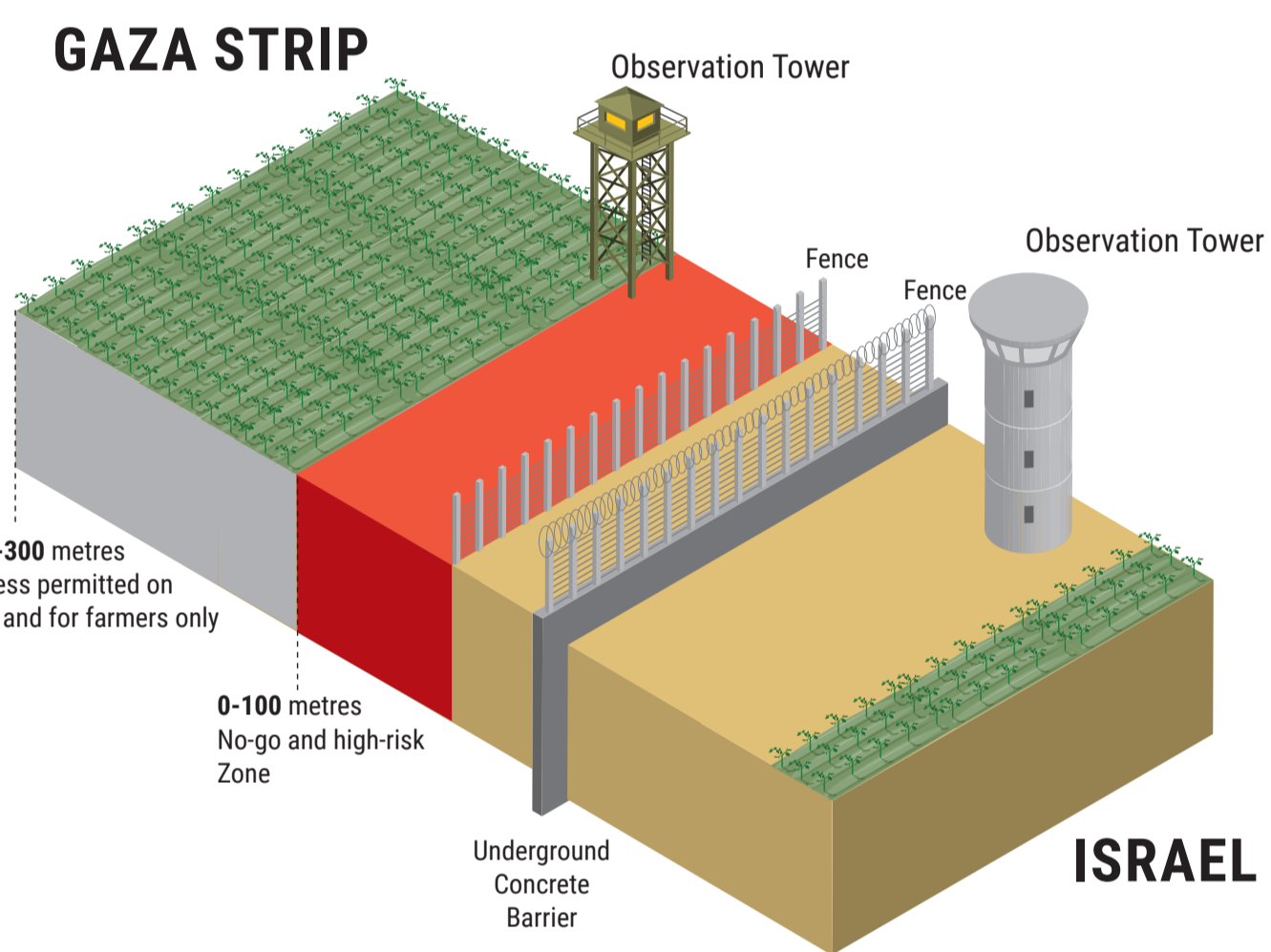
15 Nautical Miles  
Fishing Limit

**BEIT HANOUN (EREZ)**  
The Israeli authorities operate this crossing six days (day time) per week for authorized internationals and Palestinians holding Israeli exit permits. Only limited categories of people are eligible for such permits.  
For more information visit: [www.ochaopt.org/data/crossings](http://www.ochaopt.org/data/crossings)

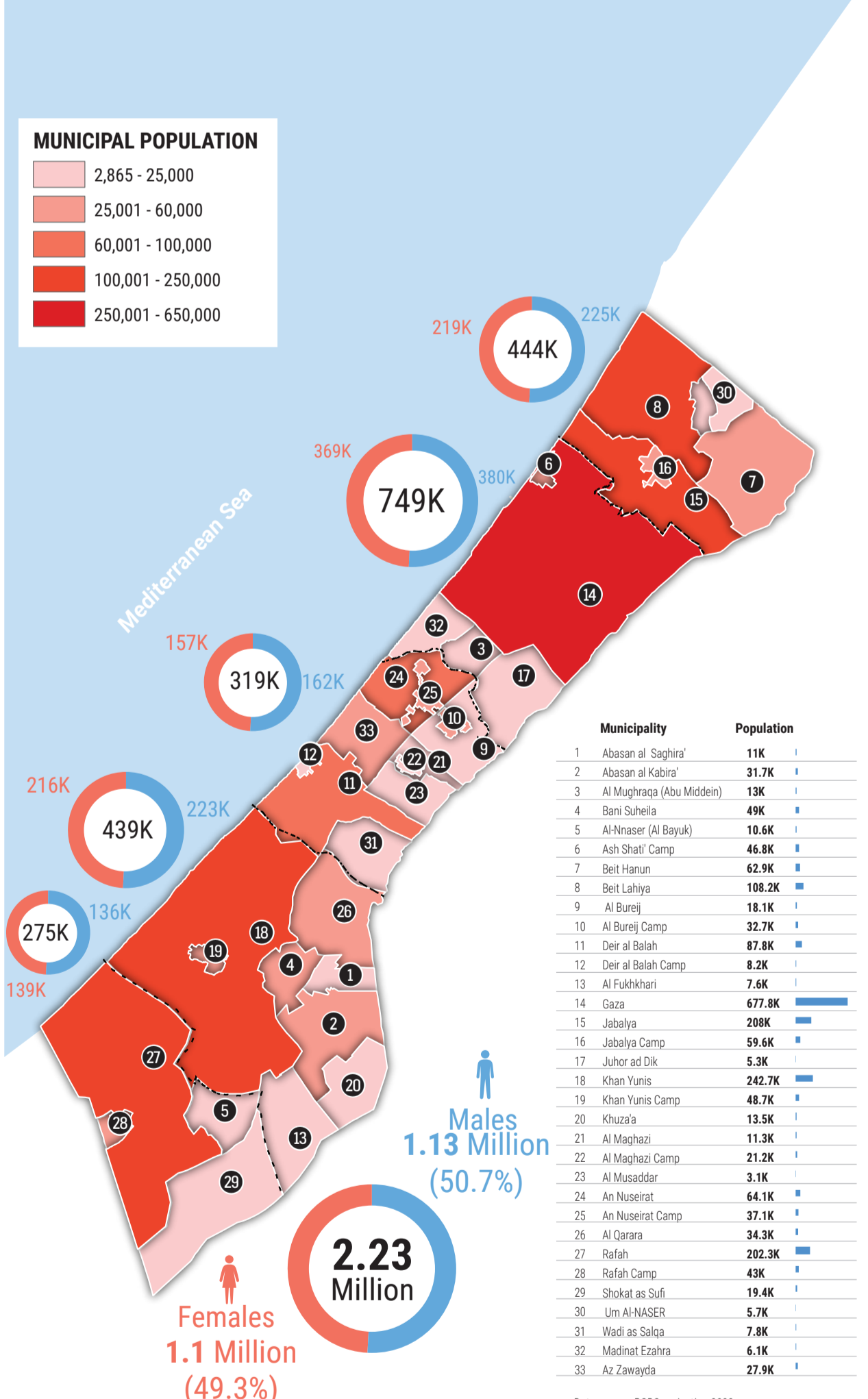
**Erez Crossing (Beit Hanoun)**



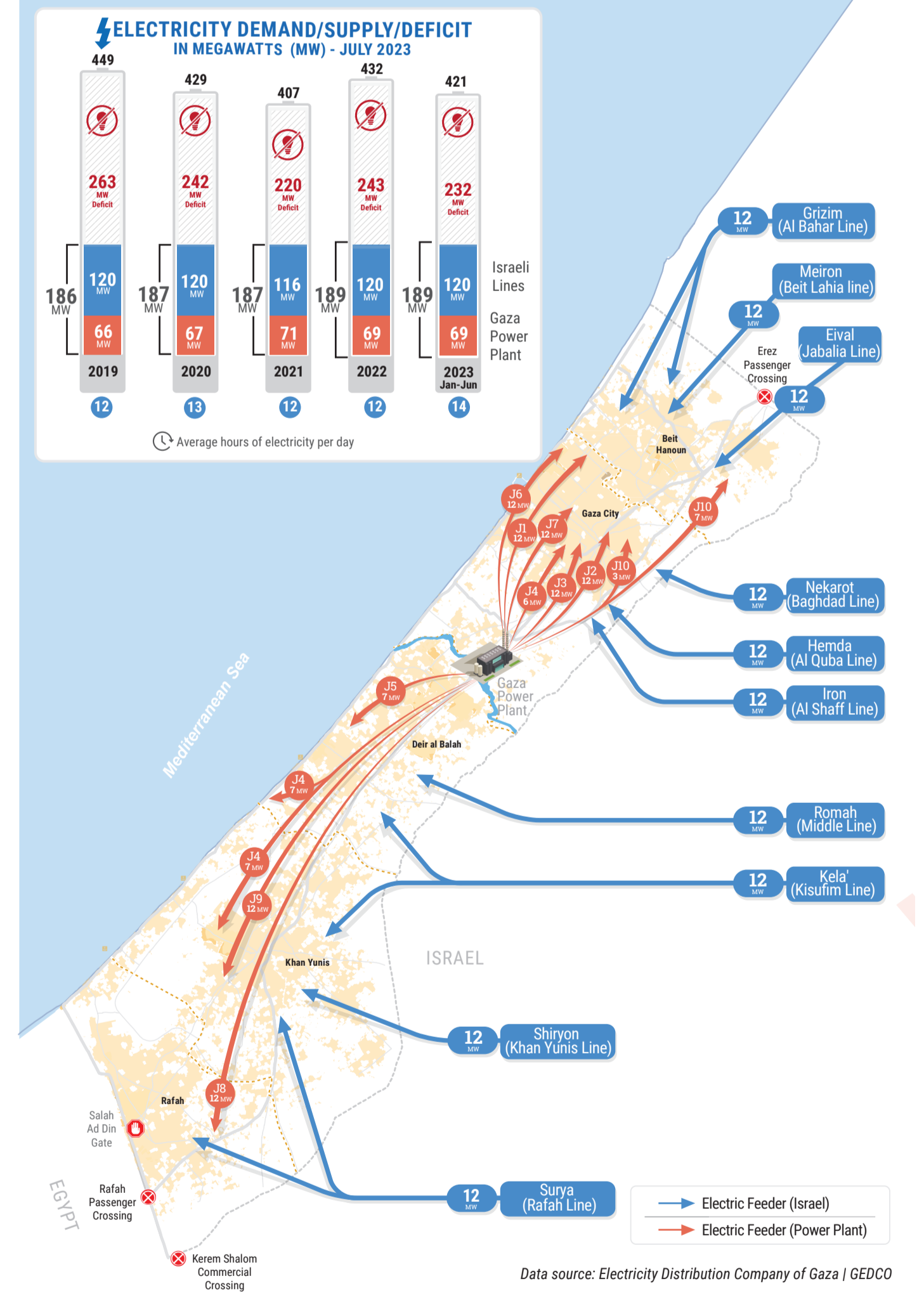
### ISRAEL'S PERIMETER FENCE AND ACCESS RESTRICTED AREA



### MUNICIPAL POPULATION



### POWER SUPPLY



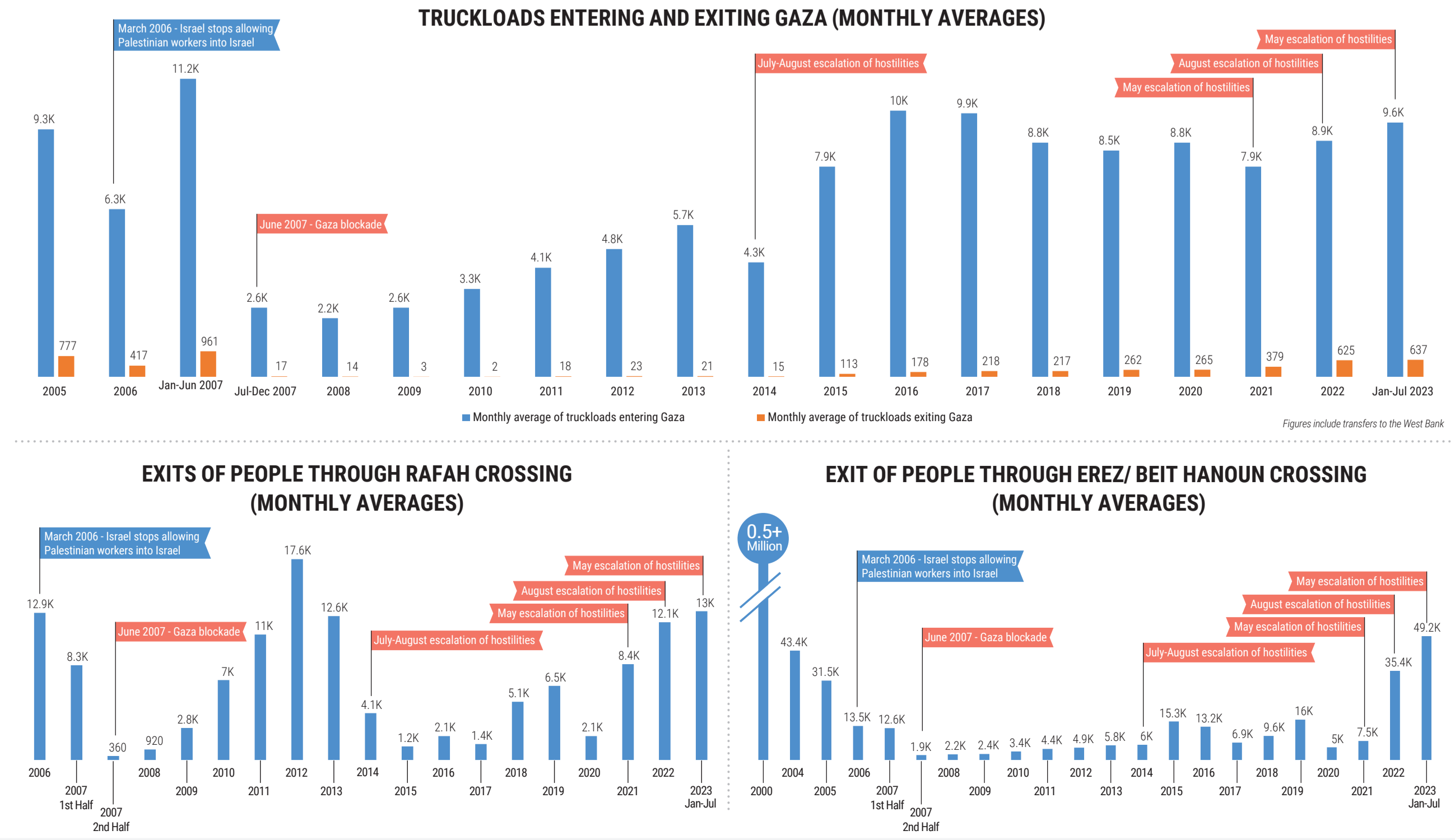
**RAFAH (AL 'AWDA)**  
The Egyptian authorities operate this crossing five days (day time) per week for the entry and exit of passengers and goods.  
For more information visit: [www.ochaopt.org/data/crossings](http://www.ochaopt.org/data/crossings)

**KEREM SHALOM (KARM ABU SALEM)**  
The Israeli authorities operate this crossing five days (day time) per week for the entry and exit of authorized goods.  
For more information visit: [www.ochaopt.org/data/crossings](http://www.ochaopt.org/data/crossings)

### KEY FACTS



### GAZA CROSSINGS



### CROSSING POINTS

- Open
- Closed and Access Restricted Areas: No-go and high-risk zone (0-100 metres), Access permitted on foot and for farmers only (100-300 metres), Risk zone (300-1000 metres)
- Fences and Barriers: Concrete Wall, Double Wired Fence, Wined Fence, Underground Concrete Barrier, Effective Fishing Limit
- Roads: Main Road, Local Road

### LEGEND

- Locations: UN Compound, University, Damaged Road Bridge, Road Bridge, Hospital, Hotel Area, Wastewater Treatment Plant, Landfill, Wastewater Treatment Plant, Water Desalination Plant, Sea water Desalination Plant
- Palestinian Communities: Built-up Area, Refugee Camp, Governorate Boundary
- Quarantine Centre, Wadi, Sewage Outlet (Constant Use), Sewage Outlet (Overflow Only), Wharf, Palestinian Checkpoint, Water Desalination Plant
- Israel: Built-up Area, Road
- Egypt: Built-up Area, Road