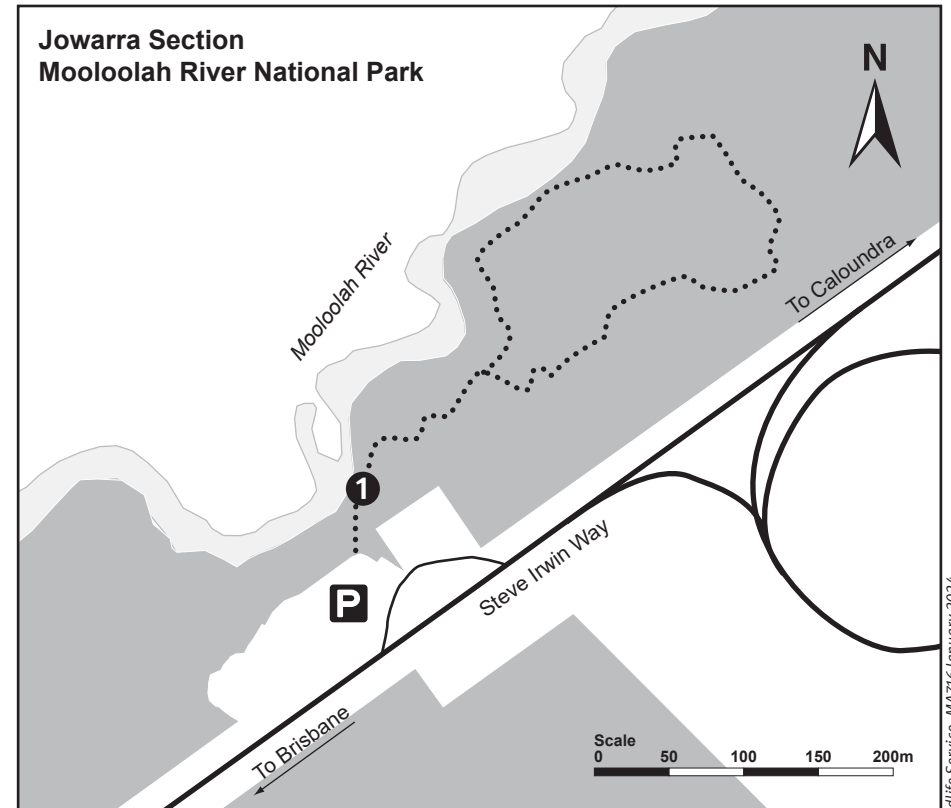
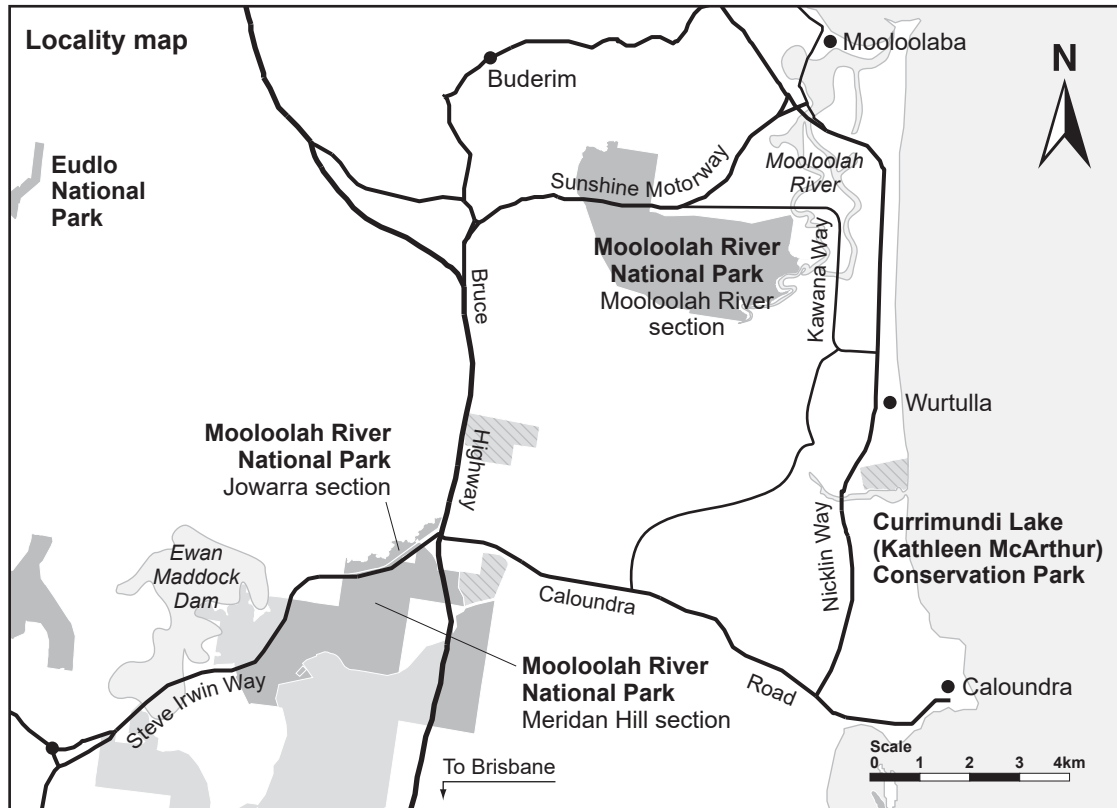












Mooloolah River National Park walking tracks and trails information maps



Legend

	National park		Highway
	State forest		Major road
	Conservation park		Minor road
	Water		Walking track
	Parking		Town



1 Melaleuca walk

Distance: 1km return

Time: allow 30mins

Details: The walk features rainforest with piccabeen palm groves, eucalypt forest and swamp paperbark *Melaleuca quinquenervia* forest. The river is home to platypus, which may be seen by quiet and observant visitors at dawn and dusk.



Grade 2 walking track classification:

Formed track. May have gentle hills and some steps. Clearly signposted. No experience required.

Mooloolah River Section map

Mooloolah River National Park

