

Upper Noosa River access map

Cooloola Recreation Area, Great Sandy National Park

Explore the upper Noosa River and its surrounds—drive to Harry’s Hut, explore the river system by canoe or small boat or take a walk.

Refer to the Cooloola Recreation Area map for information about beaches and other areas in the recreation area.

Be prepared


For further information: www.queenslandnationalparks.com.au and search for Cooloola Recreation Area.


In an emergency—phone Triple Zero (000).


If you have difficulty connecting from your mobile phone, try dialling 112.









Choose walks to suit your group’s ability

Each track is classified according to its most difficult section; other sections may be easier. Choose walks suitable for your groups experience and fitness level.

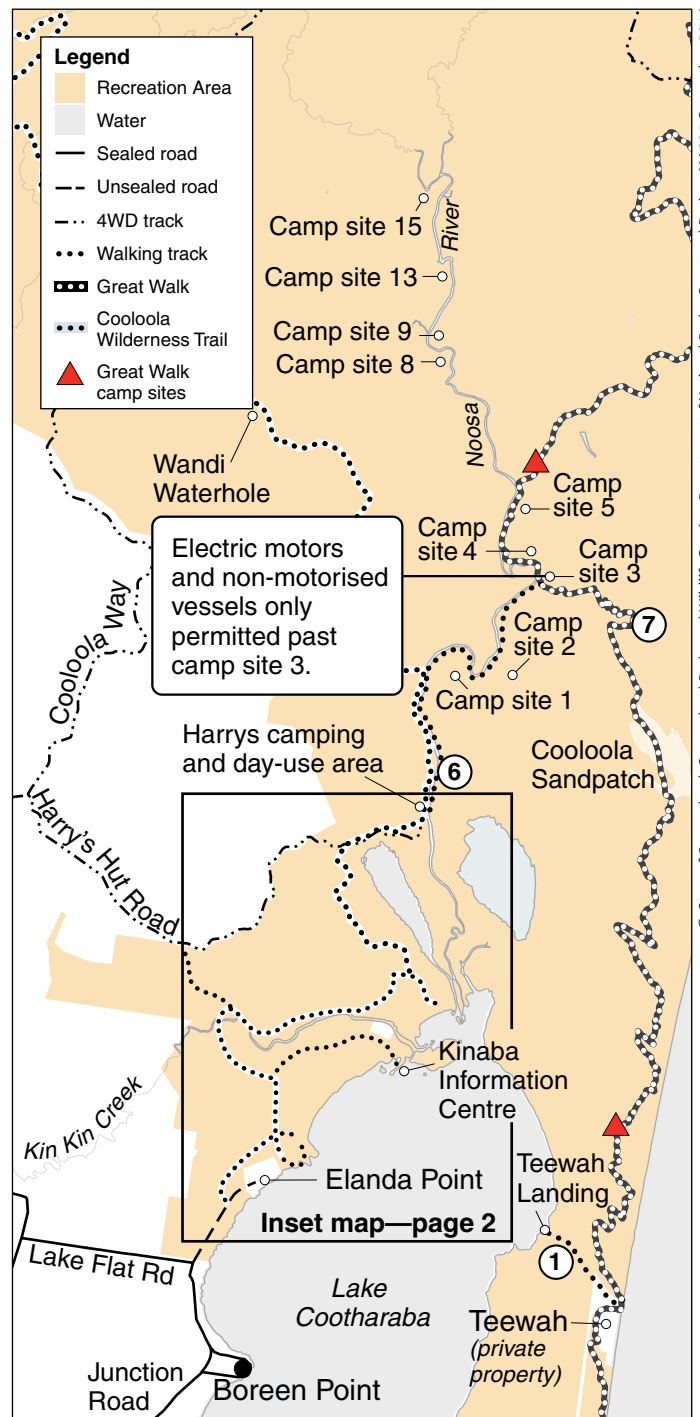
 **Grade 2**
Formed track. May have gentle hills and some steps. Clearly signposted. No experience required.


 **Grade 3**
Formed track, some obstacles, 20km or less. May have short steep hills and many steps. Some experience recommended.


 **Grade 4**
Rough track. May be long and very steep with few directional signs. For experienced bushwalkers.


Walking track	Grade	Distance	Walk time
① Teewah Beach walk		4km (return)	1hr 30mins
② Kinaba Visitor Centre walk		12.2km (return)	4hrs 30mins
③ Mill Point circuit		5.1km (return)	2hrs
④ Melaleuca circuit		400m (return)	30mins
⑤ Boronia trail		3.6km (return)	2hrs
⑥ Campsite 3 walk		14km (return)	6hrs
⑦ Cooloola Sandpatch walk		12km (return)	5hrs
•••• Cooloola Wilderness Trail		47.9km (one way)	3–5 days
— Elanda Point to Fig Tree Point		10.6km (one way)	3hrs 30mins
— Fig Tree Point to Harry’s Hut		6.6km (one way)	2hrs 30mins

*Refer to the Cooloola Recreation Area map for more information on the Cooloola Wilderness Trail north of Harry’s Hut, and the Cooloola Great Walk.



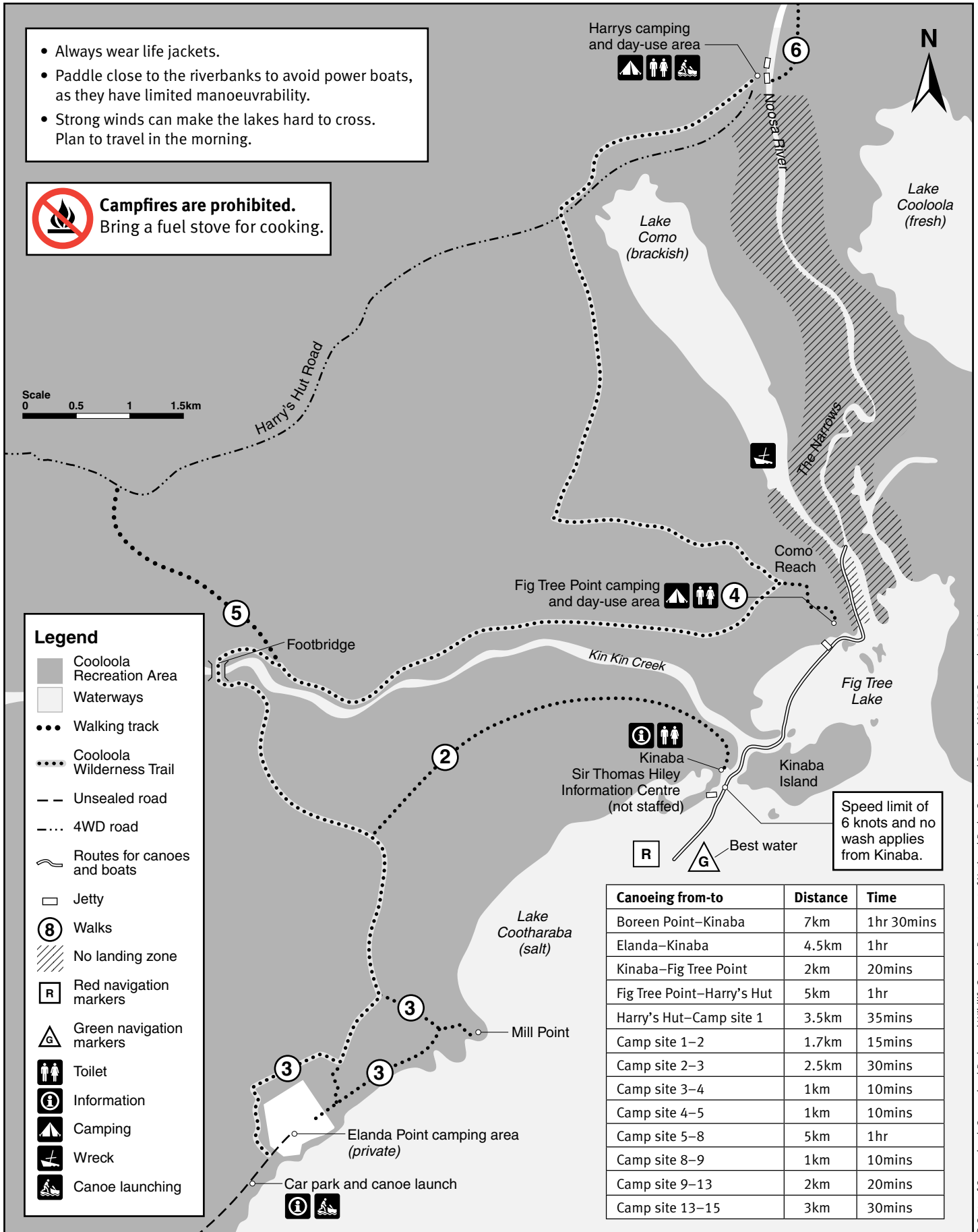
 Domestic animals are prohibited in the upper Noosa River area, including in vehicles or vessels traversing the river, inland roads and walking tracks.

 Permits required before setting up camp. Book online at www.qld.gov.au/camping.

 Harry’s Hut Road is recommended for high clearance 4WD vehicles with low range capacity, towing off-road camper trailers. Vehicle access permits are not required to traverse this road.

Noosa River walks and canoeing map

Cooloola Recreation Area, Great Sandy National Park



© State of Queensland. Queensland Parks and Wildlife Service, Department of National Parks, Sport and Racing. MA835 September 2016