













## Walks and safety information

Track name	Track grade	Return distance	Walking time
<b>Walks from Amama day-use area—Map 2</b>			
Cross the main road with care to reach the walks trailhead opposite the day-use area car park.			
1 Fig tree circuit (includes natural creek crossings)		800m	15min
 Macadamia walk (section of Fig tree circuit—turn back before the creek crossing)		540m	10min
2 Amama walk (includes natural creek crossings)		1.5km	40min
<b>Walks from Cedar Grove camping area—Map 3</b>			
3 Rainforest walk		1km	30min
4 Cedar Grove hiking trail		4.6km	4hr
<b>Walks from Amamoor Creek camping area—Map 4</b>			
5 Amamoor Creek hiking trail—dogs on a leash are permitted on this walk.		2.5km	2.5hr

**Walk and trail classifications**

-  **Grade 2 track:** Formed track. May have gentle hills and some steps. No bushwalking experience required.
-  **Grade 3 track:** Formed track. May have short steep hill sections, a rough surface and many steps. Some bushwalking experience recommended.
-  **Grade 4 track:** Rough track. May be long and very steep with few directional signs. For experienced bushwalkers.

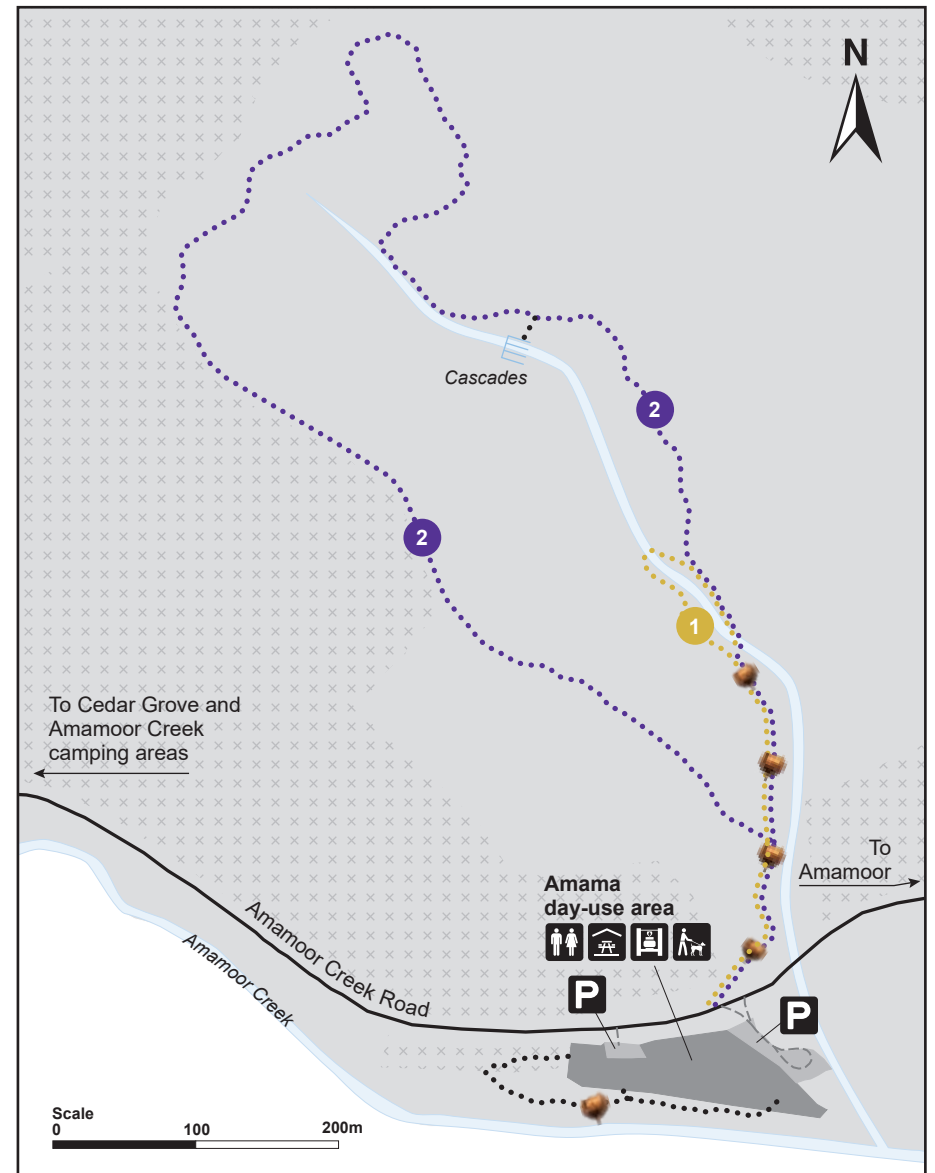
**Visit safely**

-  Never dive into creeks or rock pools. Water hazards include submerged rocks and logs. Water depth is variable and unpredictable.
-  Rock surfaces can be slippery. Take care on walks, especially when crossing creeks. Never cross flooded creeks.



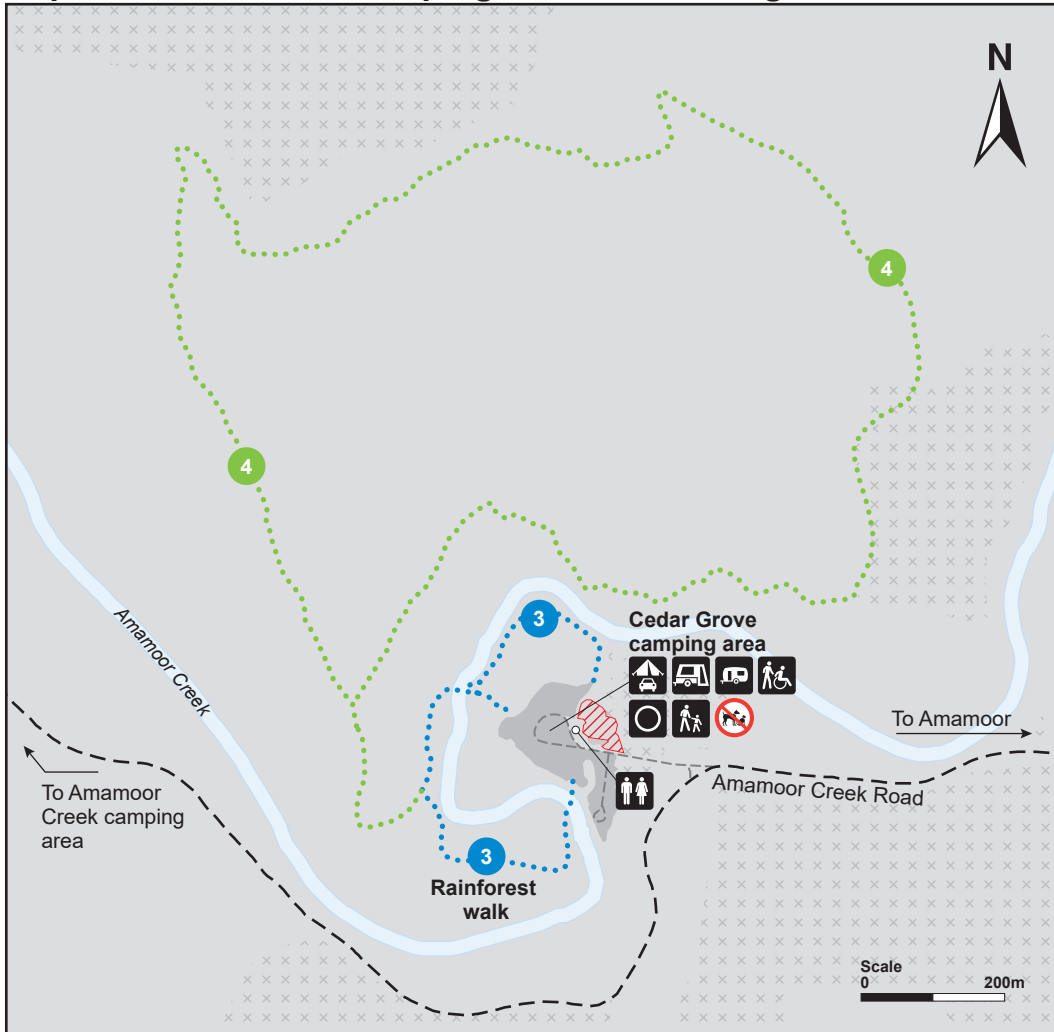
Read more about visiting Amamoor State Forest safely

Map 2—Amama day-use area and walking tracks

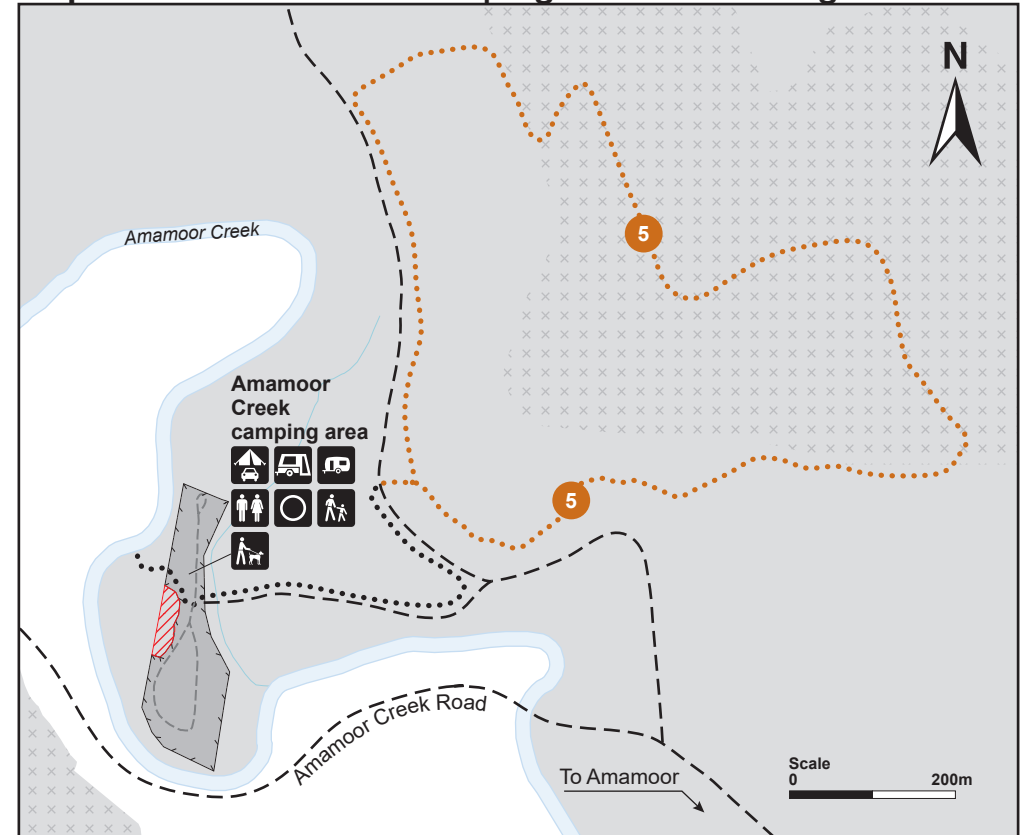


© State of Queensland. Queensland Parks and Wildlife Service. MA351 October 2023

Map 3—Cedar Grove camping area and walking tracks



Map 4—Amamoor Creek camping area and walking tracks



**Legend**

- |                         |                     |                |   |  |  |
|-------------------------|---------------------|----------------|---|--|--|
| State forest            | Creek               | Car camping    | Fire ring                                     | Dogs permitted on leash—<br>Amamoor Creek camping area   | Walks                                      |
| State forest plantation | Major unsealed road | Camper trailer | Wheelchair access<br>(may require assistance) | Dogs and other domestic<br>animals prohibited—Cedar Grove<br>camping area and associated<br>walking tracks | Rainforest Walk<br>1km return              |
| Camping area            | Minor unsealed road | Caravan        | Toilet  |  | Cedar Grove hiking trail<br>4.6km return   |
| No access area          | Walking track       |                |   |  | Amamoor Creek hiking trail<br>3.4km return |
|                         | Fence               |                |   |  |  |