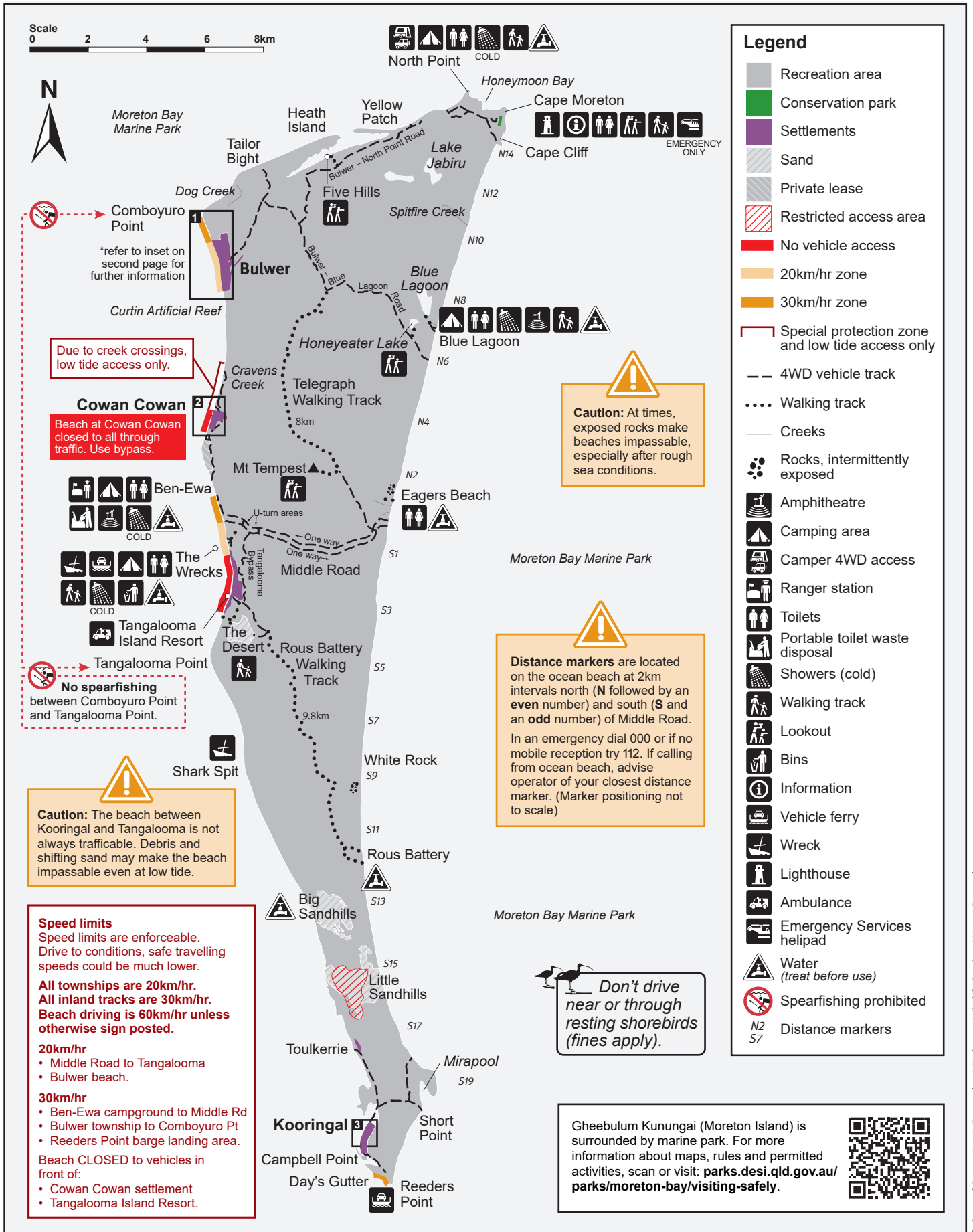
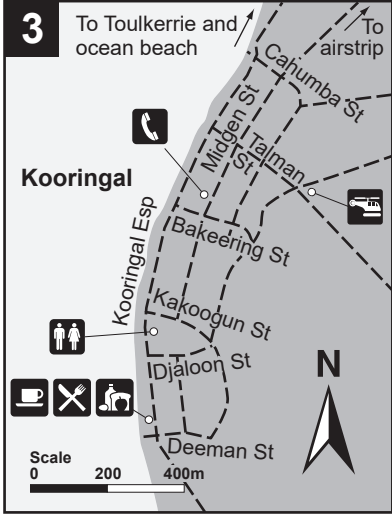
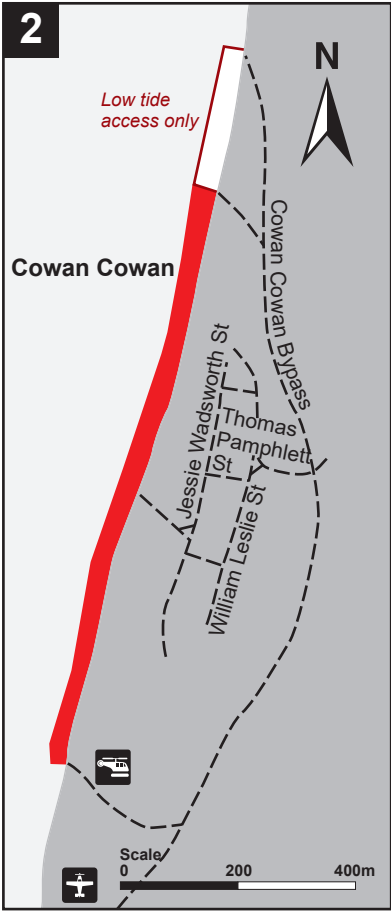
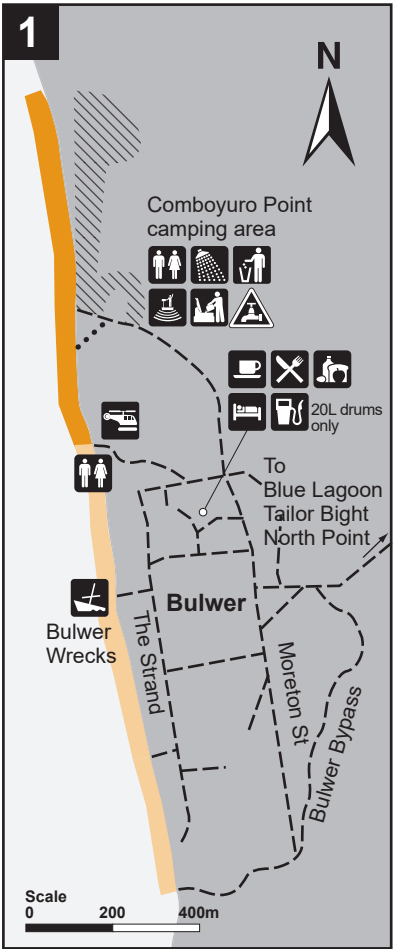


Gheebulum Kunungai (Moreton Island) National Park and Moreton Island Recreation Area map



For a more detailed map of the roads, walking tracks and highlights to see, visit <https://qtopo.information.qld.gov.au/>

Locality map and inset maps 1, 2 and 3



Legend

- Recreation area
- Camping area
- Water
- No vehicle access
- 20km/hr zone
- 30km/hr zone
- Special protection zone and low tide access only
- 4WD vehicle track
- Walking track
- Toilets
- Showers (cold)
- Refreshments
- Restaurant
- General store
- Accommodation
- Bins
- Portable toilet waste disposal
- Petrol (20L drums only)
- Amphitheatre
- Telephone
- Wreck
- Airstrip
- Emergency Services helipad
- Water (treat before use)

© State of Queensland - Queensland Parks and Wildlife Service, MA396 September 2024