

# Inskip Peninsula access map

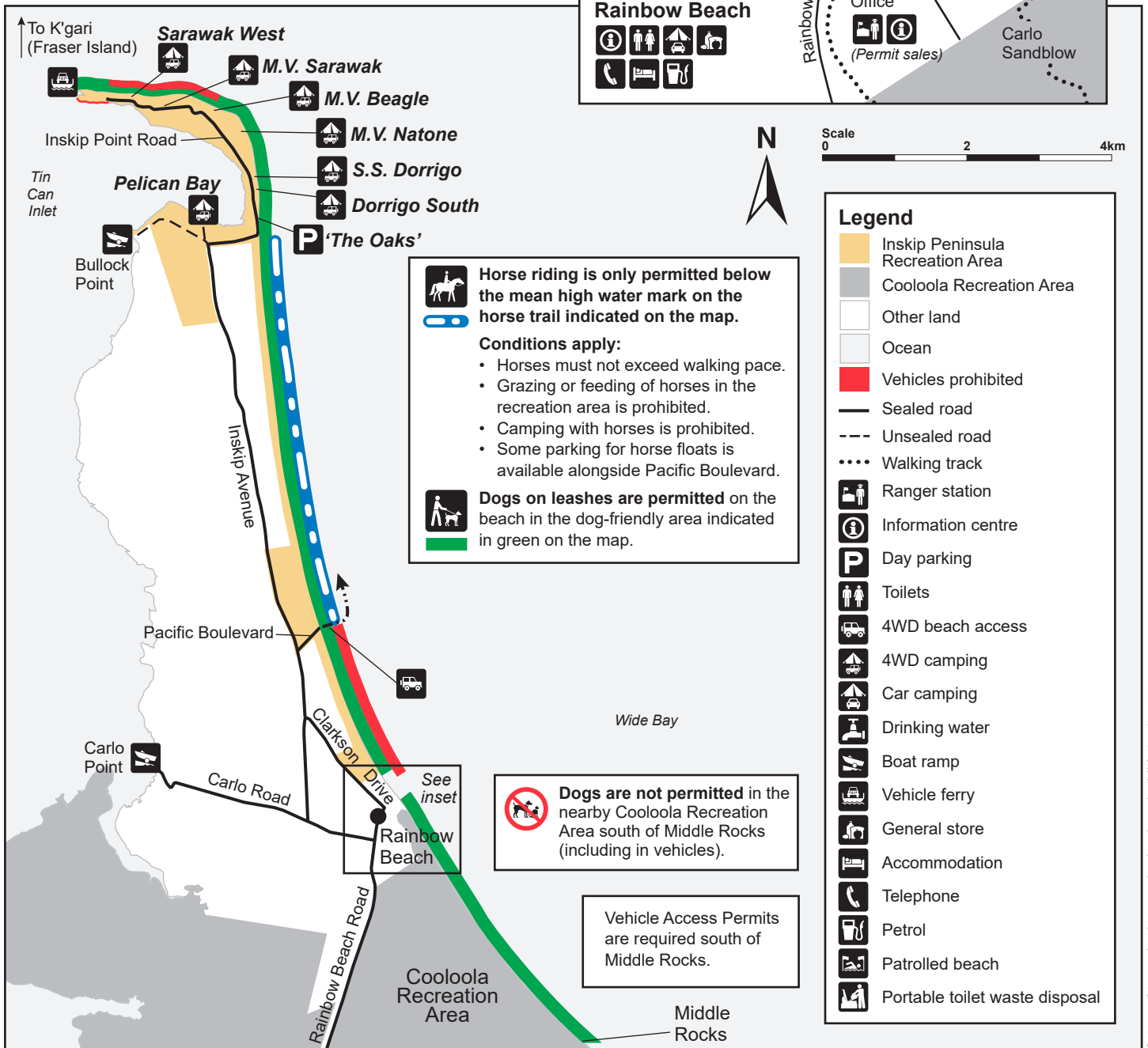
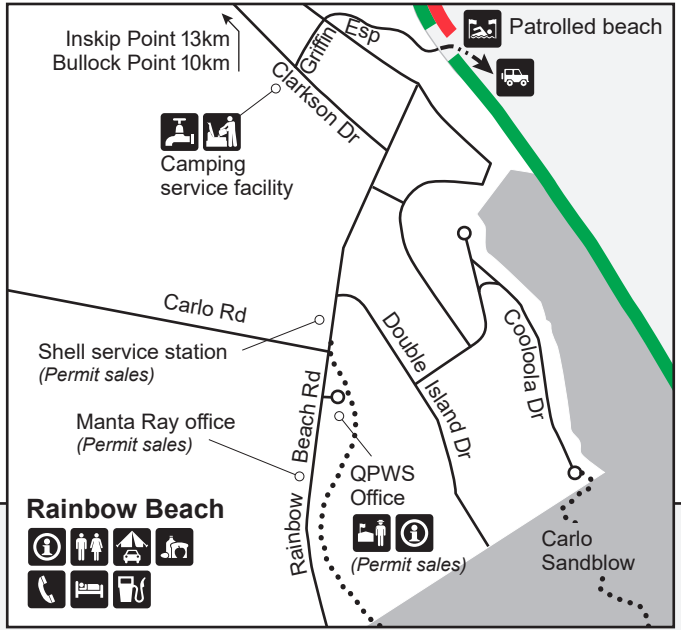
## Inskip Peninsula Recreation Area

Inskip Peninsula is suitable for experienced drivers with high clearance four-wheel-drive vehicles with low range capacity.

**Accessing these camping areas in dry conditions may be difficult due to soft, powdery sand.**

### Be prepared

Before leaving home, always check the Cooloola Conditions Report—[parks.des.qld.gov.au/parks/cooloola/pdf/cooloola-conditions-report](https://parks.des.qld.gov.au/parks/cooloola/pdf/cooloola-conditions-report)



# Inskip Peninsula camping areas map

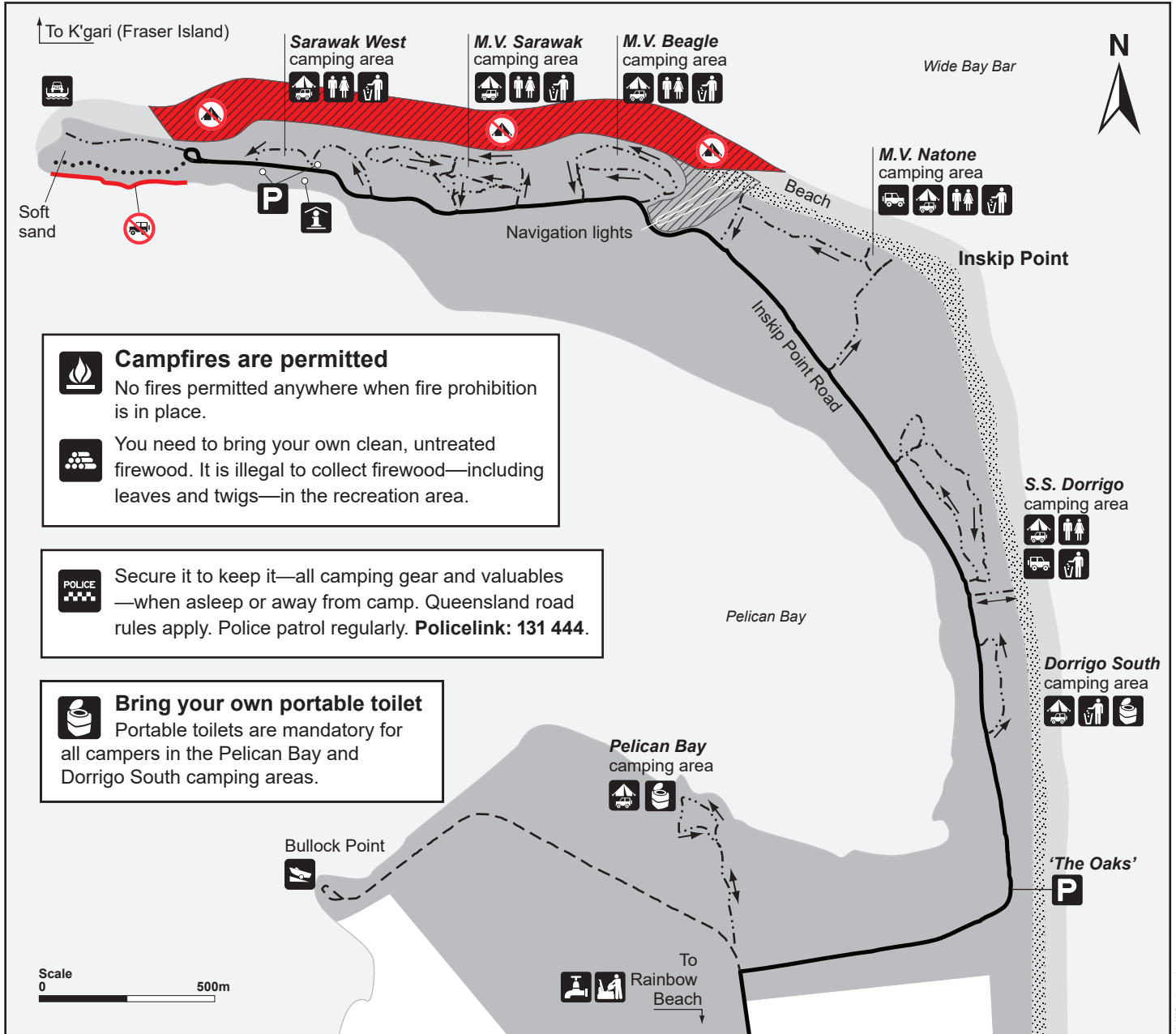
## Inskip Peninsula Recreation Area



### Camping at Inskip

- Permits are required—[qld.gov.au/Camping](http://qld.gov.au/Camping)
- Dogs must be on leashes and under control at all times. Wrap or bag droppings and place in bins.
- Consider others—keep camp size small and keep noise to a minimum after 9pm.

**In an emergency**  
Call Triple Zero (000).



**Campfires are permitted**  
No fires permitted anywhere when fire prohibition is in place.  
You need to bring your own clean, untreated firewood. It is illegal to collect firewood—including leaves and twigs—in the recreation area.

**Secure it to keep it**—all camping gear and valuables —when asleep or away from camp. Queensland road rules apply. Police patrol regularly. **Policelink: 131 444.**

**Bring your own portable toilet**  
Portable toilets are mandatory for all campers in the Pelican Bay and Dorrigo South camping areas.

Legend			

© State of Queensland. Queensland Parks and Wildlife Service. MA843 June 2024