
















Tuchekoi National Park map

Legend

-  National park
-  Noosa Council park
-  Waterways
-  Railway
-  Sealed road
-  Unsealed road
-  Management track
-  Parking
-  Viewpoint
-  Train station
-  Peak
-  Lookout walk 1.8km return
-  Cooroora shared trail 6.8km one-way within the national park
-  Shared trail—you may encounter management vehicles
-  Mount Cooroora summit route

Lookout walk safety

Do not walk in heavy rain—water runs down the walking track making it a significant slip and fall hazard.
Wear sturdy footwear with good grip.

Summit route critical skills and risks

You need a high level of fitness and rock scrambling skills for this summit route.

This route is unsuitable for young children and inexperienced people who cannot climb unassisted.

Serious injuries have occurred here.

Never attempt this route in wet weather, when rain is forecast, or in very hot weather.

Do not deviate from the summit route. Side tracks can lead to sheer cliffs and end in tragedy.

Steep slopes, loose rubble.

Rockfall can occur at any time.

Rocks become slippery in wet conditions.

Wear sturdy, flexible-soled footwear with good grip—you'll encounter loose rubble and rocks.

Carry enough water.

Turn back if weather conditions deteriorate (rain, storm, high temperature, high wind).

Return in daylight.

Supervise children closely.

