








MURRAY BRIDGE RA1

Area ID: 471

Determined: 12 November 2009 (2006 Census)

Legend

-  Coastline; State Borders
-  Licence Area
-  Principal Roads; Cities (Medium & Large)
-  Secondary Roads; Towns, Cities (Small)
-  Minor Roads; Localities

