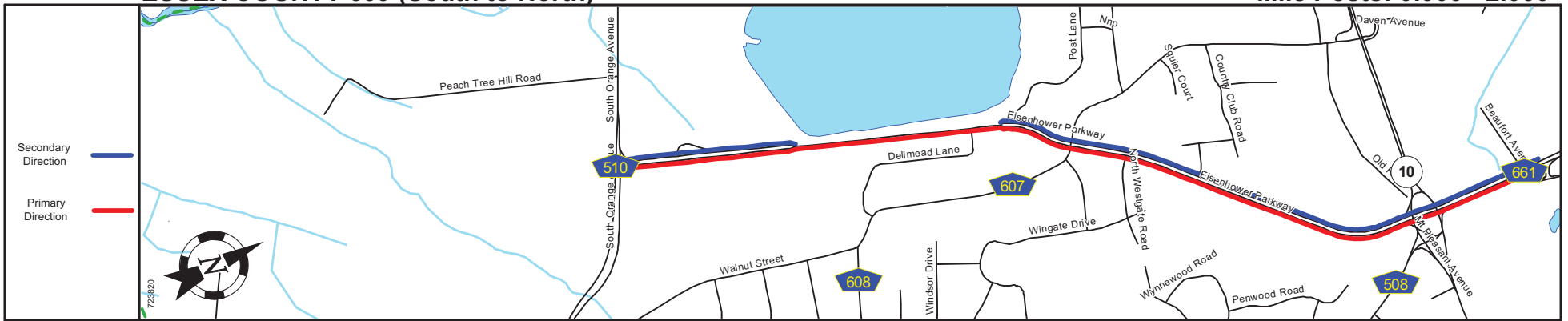
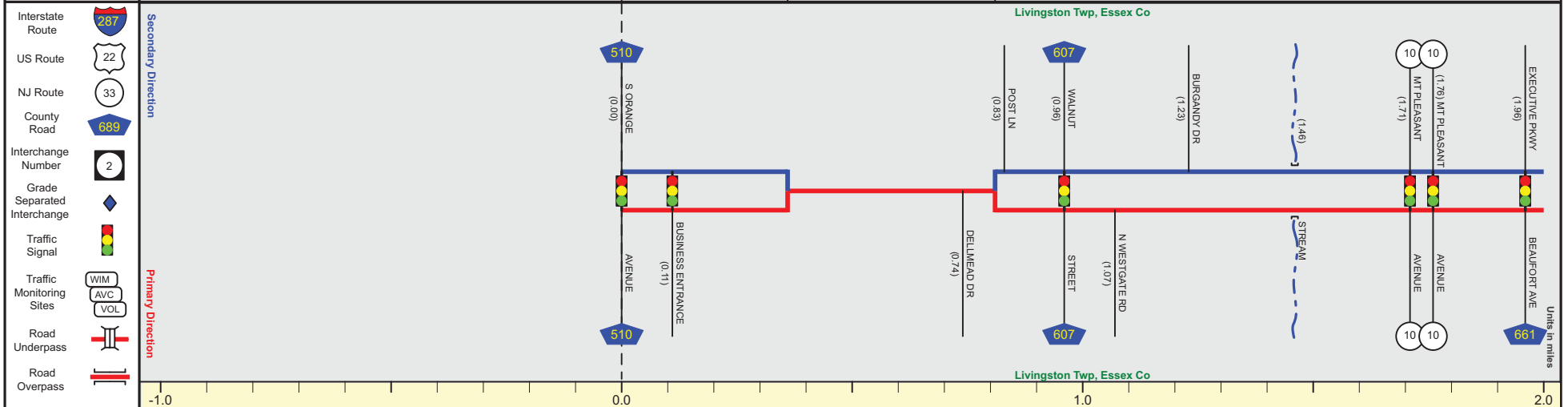


# ESSEX COUNTY 609 (South to North)

Mile Posts: 0.000 - 2.000



Pavement	22			22
Shoulder	6			6
Number of Lanes	2			2
Speed Limit	50			50
Street Name	Eisenhower Parkway			Eisenhower Parkway



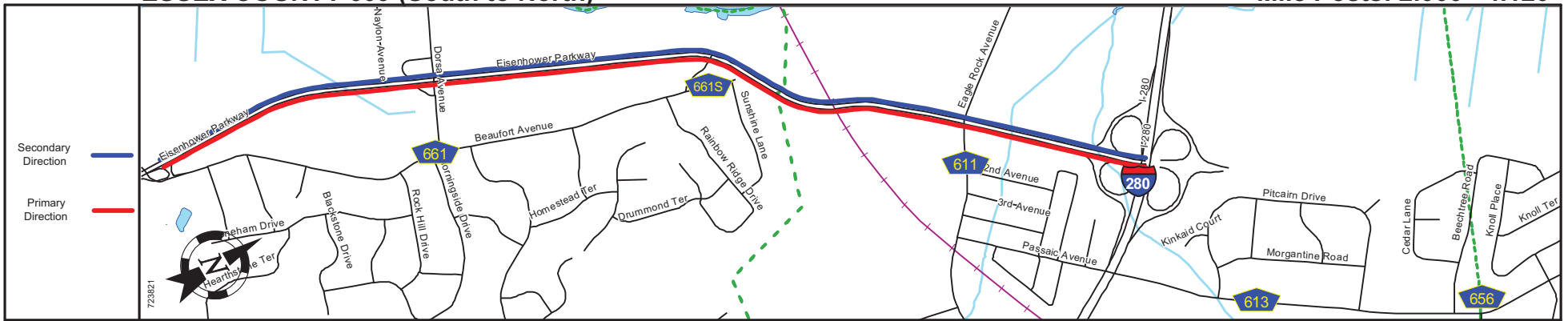
Street Name	Eisenhower Parkway			
Jurisdiction	County			
Functional Class	Urban Principal Arterial			
Federal Aid - NHS Sy	NHS			
Control Section	Begin Essex County 609 MP=0.00			
Speed Limit	50			
Number of Lanes	2	4		2
Med. Type	Curbed	None		Curbed
Med. Width	12	0		VAR
Pavement	22	48		22
Shoulder	0	8		6
Traffic Volume				
Traffic Sta. ID				
Structure No.				0700016
Enlarged Views				

SRI = 07000609\_\_

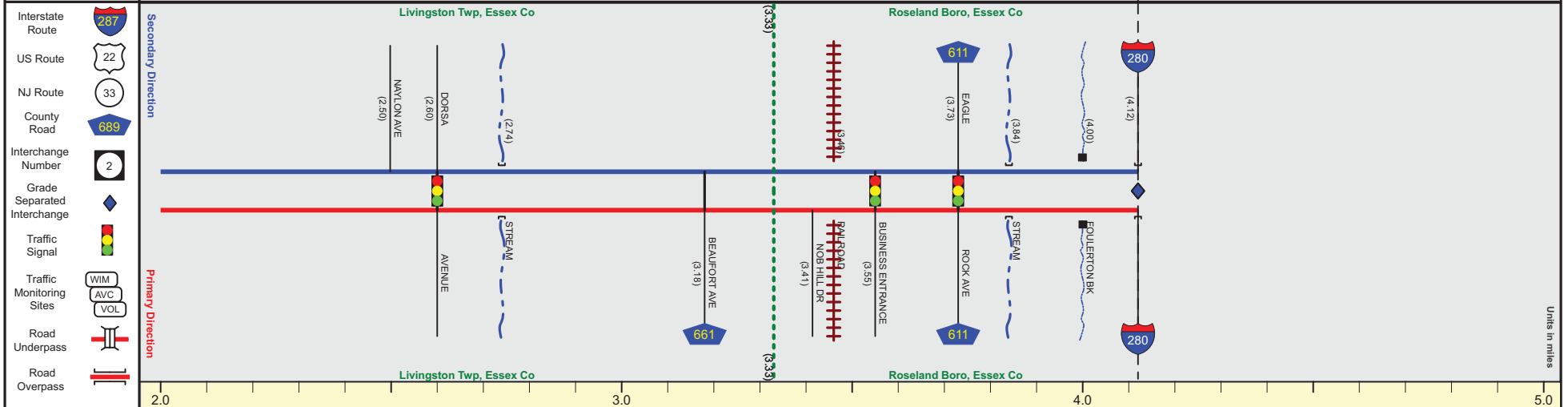
Date last inventoried: July 2011

# ESSEX COUNTY 609 (South to North)

Mile Posts: 2.000 - 4.120



Pavement	22
Shoulder	6
Number of Lanes	2
Speed Limit	50
Street Name	Eisenhower Parkway



Street Name	Eisenhower Parkway
Jurisdiction	County
Functional Class	Urban Principal Arterial
Federal Aid - NHS Sy	NHS
Control Section	
Speed Limit	50
Number of Lanes	2
Med. Type	Curbed
Med. Width	VAR
Pavement	22
Shoulder	6
Traffic Volume	
Traffic Sta. ID	
Structure No.	0700015 0728153 0728152
Enlarged Views	

End Essex County 609 MP=4.12

SRI = 07000609\_\_

Date last inventoried: July 2011