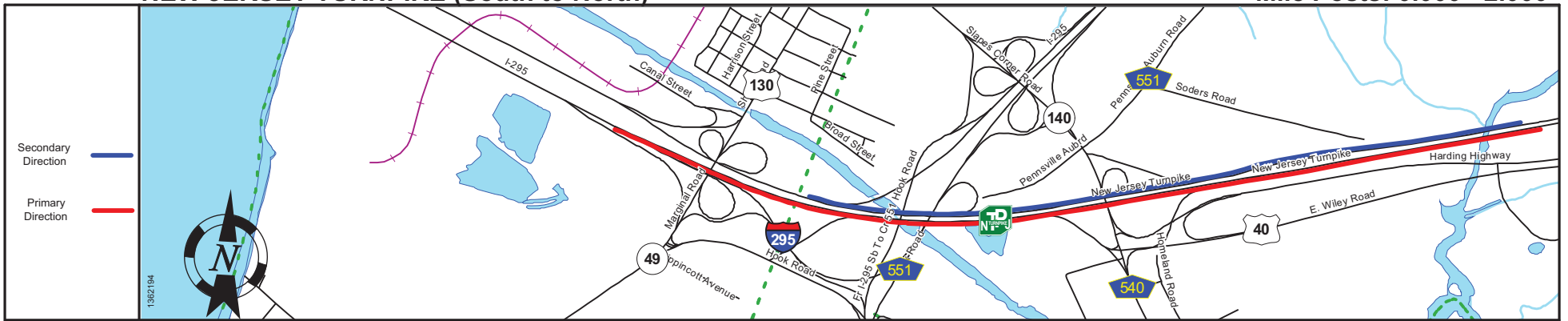
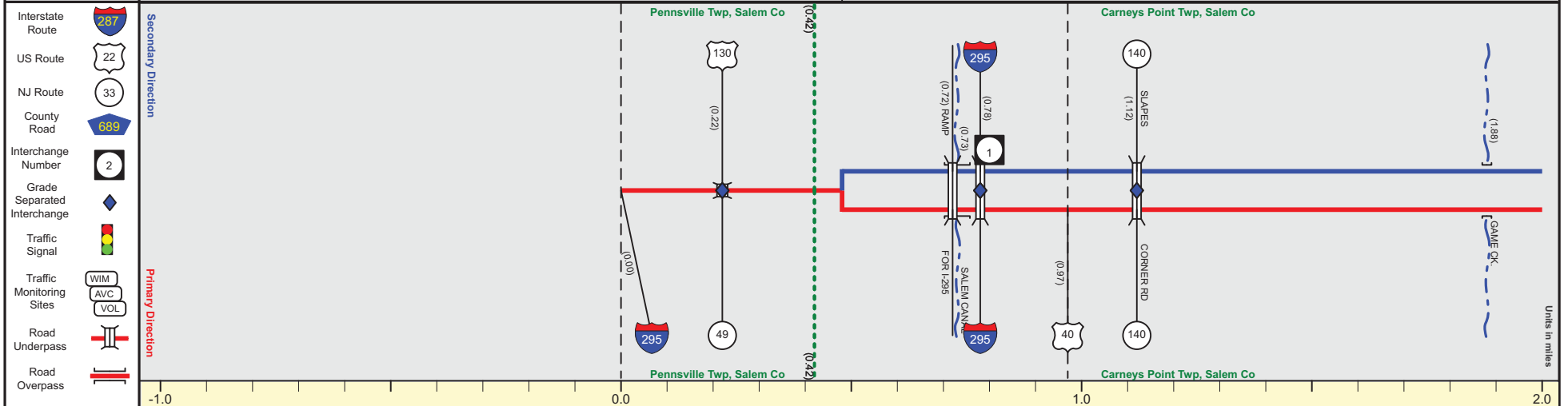


NEW JERSEY TURNPIKE (South to North)

Mile Posts: 0.000 - 2.000



Pavement	24
Shoulder	10
Number of Lanes	2
Speed Limit	50 + 65
Street Name	New Jersey Turnpike



Street Name	New Jersey Turnpike
Jurisdiction	New Jersey Turnpike Authority
Functional Class	Urban Principal Arterial Freeway/Expressway
Federal Aid - NHS Sy	NHS
Control Section	1711 + 1700
Speed Limit	50 + 65
Number of Lanes	3 + 2
Med. Type	Positive
Med. Width	18
Pavement	36 + 24
Shoulder	10
Traffic Volume	
Traffic Sta. ID	
Structure No.	M000000, M000420, M000850, M001660
Enlarged Views	See Enlarged View #26

SRI = 0000700__

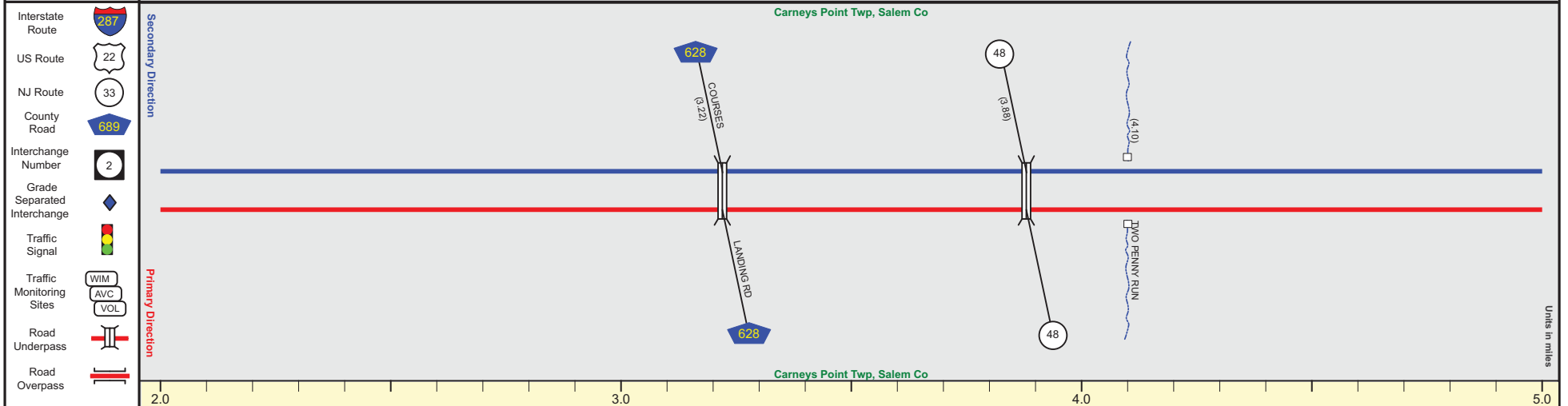
Date last inventoried: August 2014

NEW JERSEY TURNPIKE (South to North)

Mile Posts: 2.000 - 5.000



Pavement	24
Shoulder	10
Number of Lanes	2
Speed Limit	65
Street Name	New Jersey Turnpike



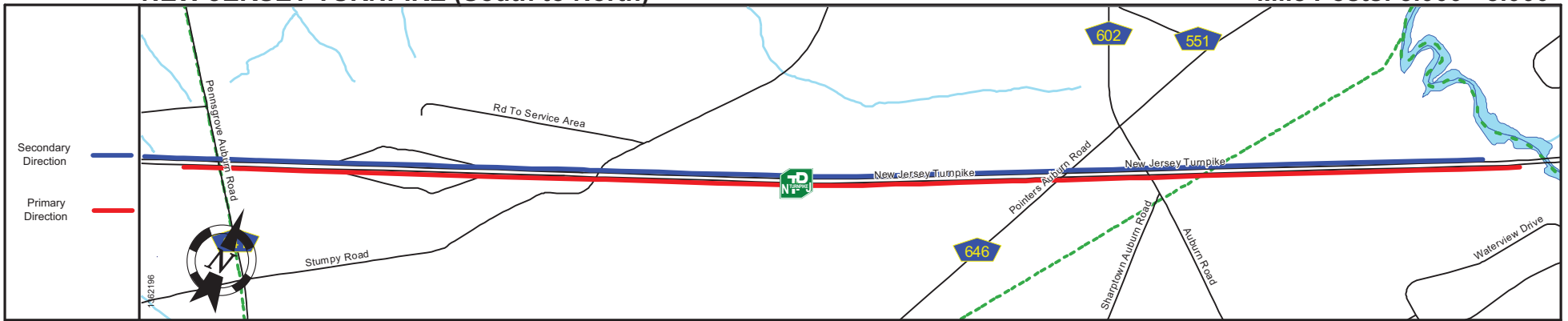
Street Name	New Jersey Turnpike
Jurisdiction	New Jersey Turnpike Authority
Functional Class	Rural Principal Arterial Freeway/Expressway
Federal Aid - NHS Sy	NHS
Control Section	1700
Speed Limit	65
Number of Lanes	2
Med. Type	Positive
Med. Width	18
Pavement	24
Shoulder	10
Traffic Volume	
Traffic Sta. ID	
Structure No.	M003040 M00372R
Enlarged Views	

SRI = 0000700_

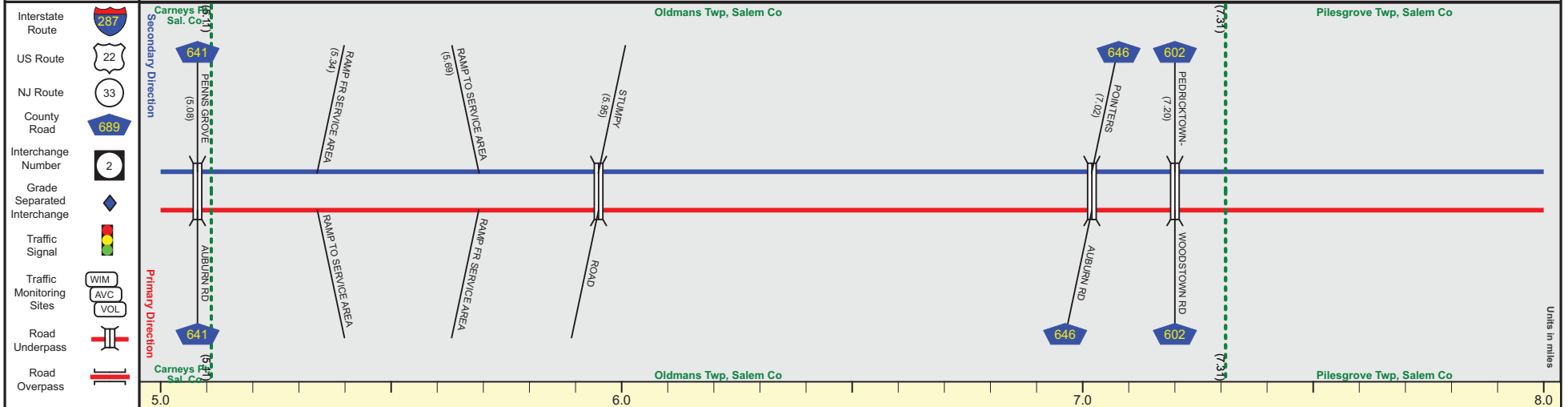
Date last inventoried: August 2014

NEW JERSEY TURNPIKE (South to North)

Mile Posts: 5.000 - 8.000



Pavement	24
Shoulder	10
Number of Lanes	2
Speed Limit	65
Street Name	New Jersey Turnpike



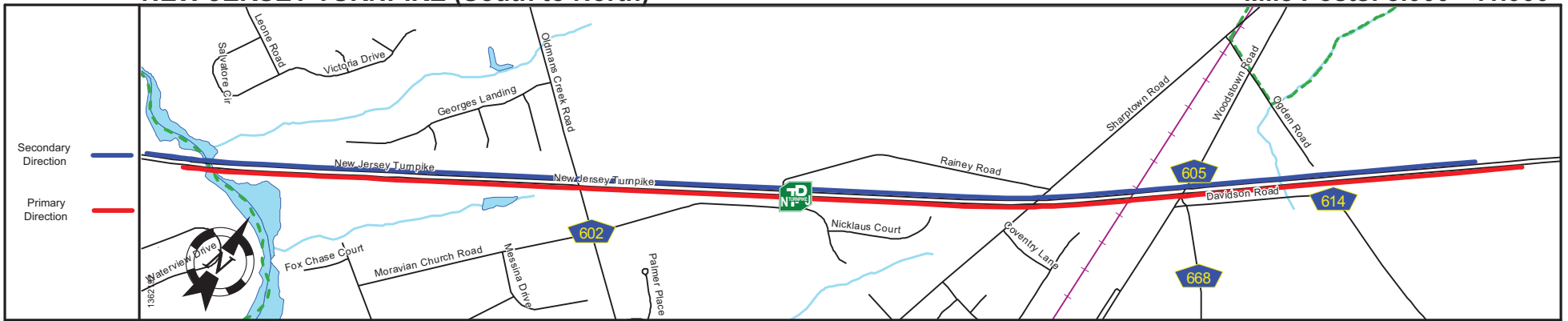
Street Name	New Jersey Turnpike			
Jurisdiction	New Jersey Turnpike Authority			
Functional Class	Rural Principal Arterial Freeway/Expressway		Urban Principal Arterial Freeway/Expressway	Rural Principal Arterial Freeway/Expressway
Federal Aid - NHS Sy	NHS			
Control Section	1700			
Speed Limit	65			
Number of Lanes	2			
Med. Type	Positive			
Med. Width	18			
Pavement	24			
Shoulder	10			
Traffic Volume				
Traffic Sta. ID				
Structure No.	M004890	M005730	M006770	M006960
Enlarged Views				

SRI = 0000700__

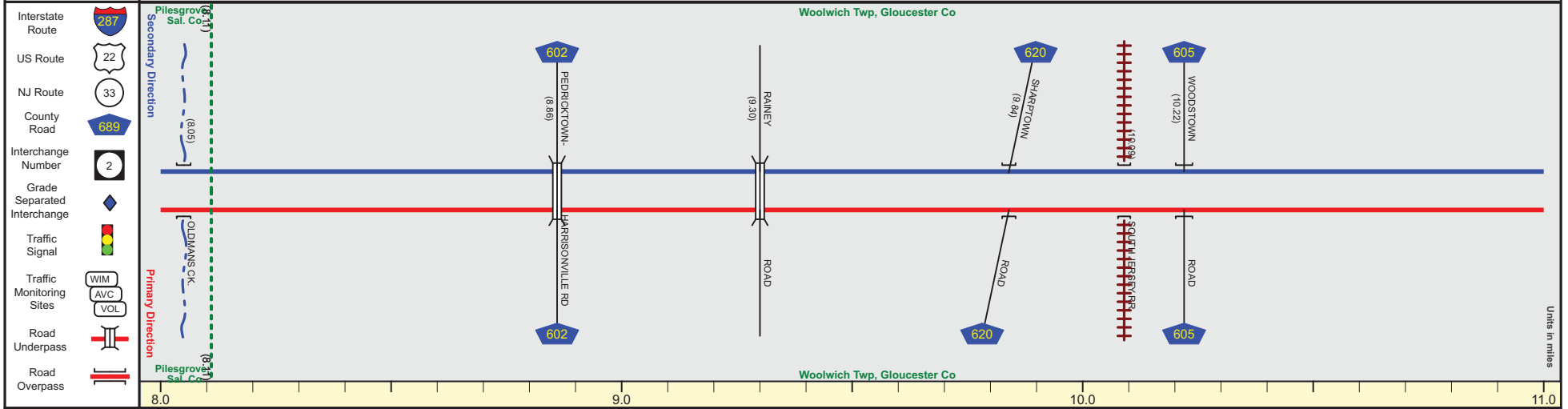
Date last inventoried: August 2014

NEW JERSEY TURNPIKE (South to North)

Mile Posts: 8.000 - 11.000



Pavement	24
Shoulder	10
Number of Lanes	2
Speed Limit	65
Street Name	New Jersey Turnpike



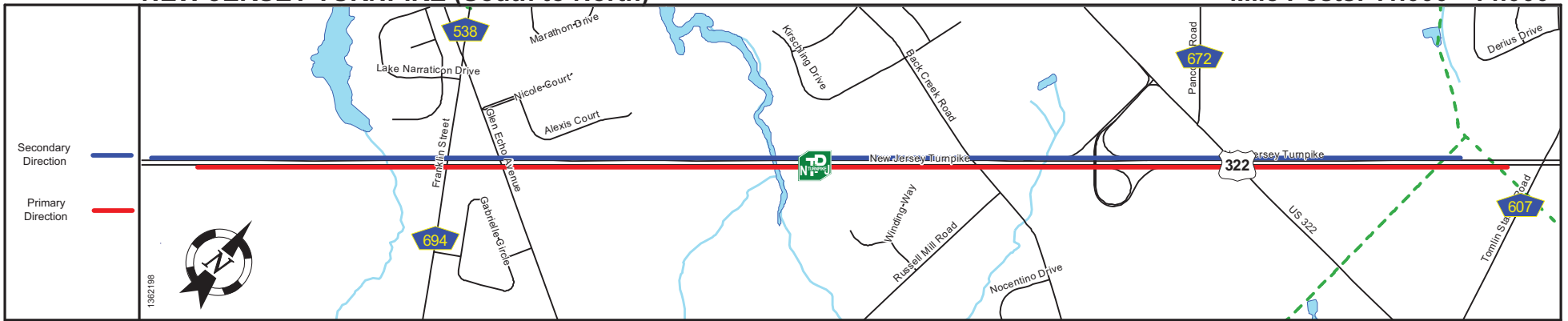
Street Name	New Jersey Turnpike	
Jurisdiction	New Jersey Turnpike Authority	
Functional Class	Rural Principal Arterial	Urban Principal Arterial Freeway/Expressway
Federal Aid - NHS System	NHS	
Control Section	1700	0800
Speed Limit	65	
Number of Lanes	2	
Med. Type	Positive	
Med. Width	18	
Pavement	24	
Shoulder	10	
Traffic Volume		
Traffic Sta. ID		
Structure No.	M007850	M008680 M009140 M009710 M009930 M010040
Enlarged Views		

SRI = 0000700__

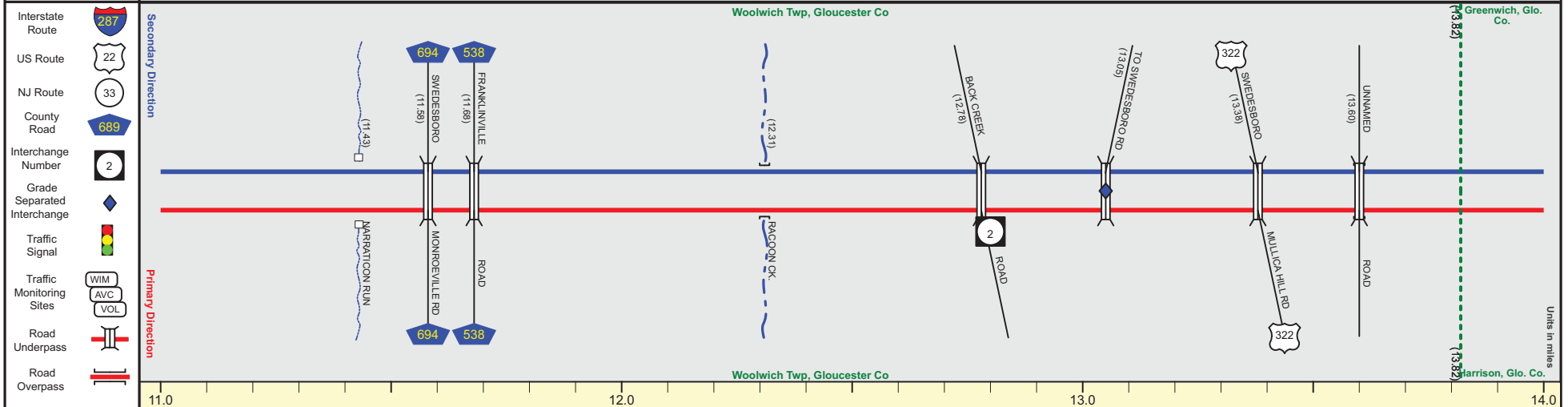
Date last inventoried: August 2014

NEW JERSEY TURNPIKE (South to North)

Mile Posts: 11.000 - 14.000



Pavement	24
Shoulder	10
Number of Lanes	2
Speed Limit	65
Street Name	New Jersey Turnpike



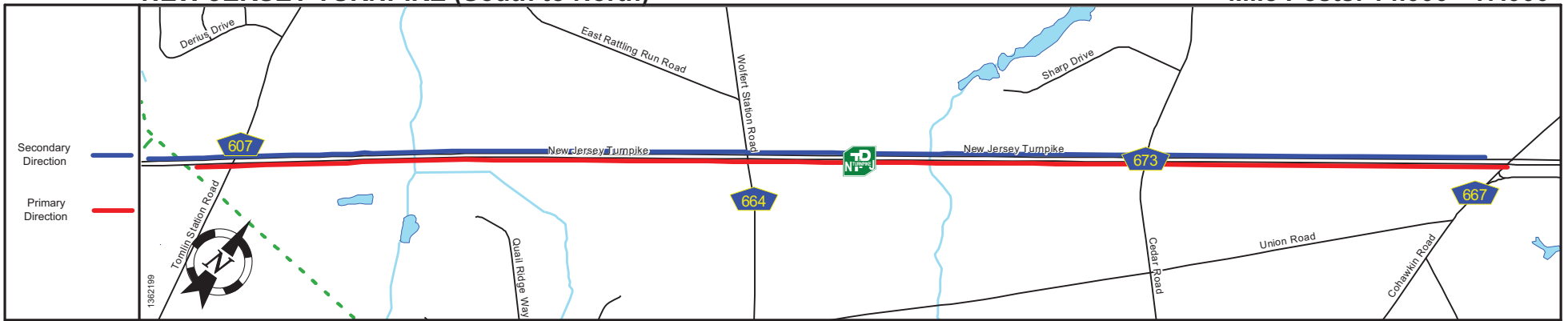
Street Name	New Jersey Turnpike						
Jurisdiction	New Jersey Turnpike Authority						
Functional Class	Urban Principal Arterial Freeway/Expressway						
Federal Aid - NHS Sy	NHS						
Control Section	0800						
Speed Limit	65						
Number of Lanes	2						
Med. Type	Positive						
Med. Width	18						
Pavement	24						
Shoulder	10						
Traffic Volume							
Traffic Sta. ID							
Structure No.	M011380	M011500	M012130	M012580	M01268A	M013180	M012400
Enlarged Views							

SRI = 0000700__

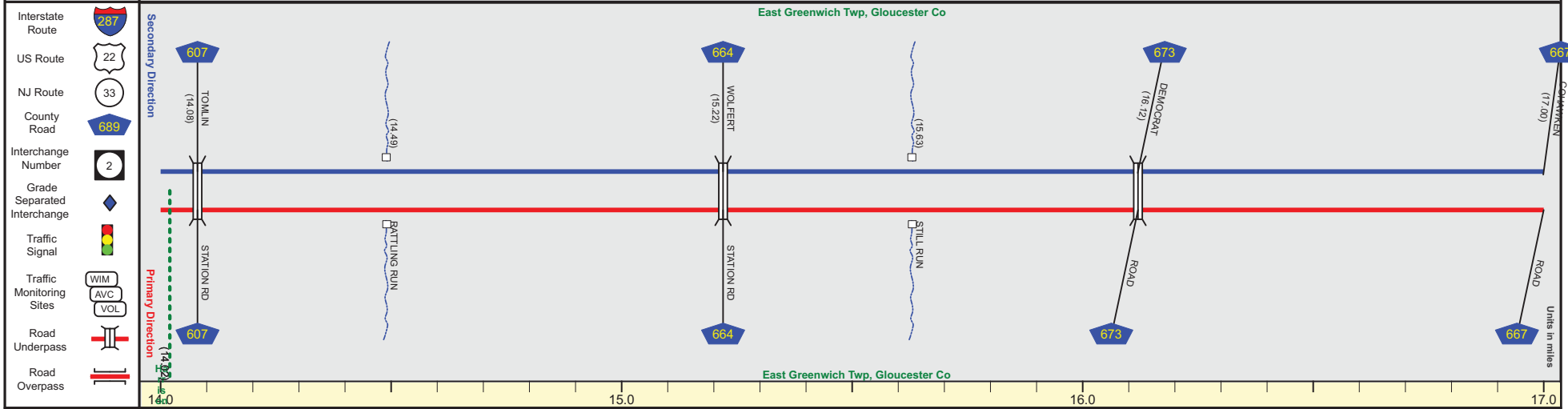
Date last inventoried: August 2014

NEW JERSEY TURNPIKE (South to North)

Mile Posts: 14.000 - 17.000



Pavement	24
Shoulder	10
Number of Lanes	2
Speed Limit	65
Street Name	New Jersey Turnpike



Street Name	New Jersey Turnpike	
Jurisdiction	New Jersey Turnpike Authority	
Functional Class	Urban Principal Arterial Freeway/Expressway	
Federal Aid - NHS Sy	NHS	
Control Section	0800	
Speed Limit	65	
Number of Lanes	2	
Med. Type	Positive	
Med. Width	18	
Pavement	24	
Shoulder	10	
Traffic Volume		
Traffic Sta. ID		
Structure No.	M013880	M015030
Enlarged Views	M015920	M016730

SRI = 0000700__

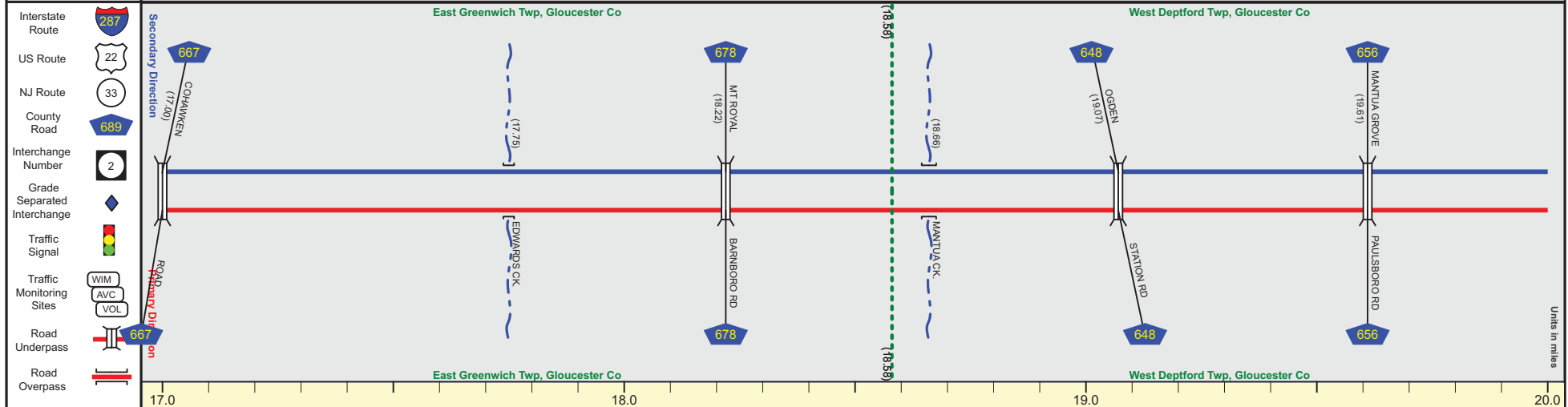
Date last inventoried: August 2014

NEW JERSEY TURNPIKE (South to North)

Mile Posts: 17.000 - 20.000



Pavement	24
Shoulder	10
Number of Lanes	2
Speed Limit	65
Street Name	New Jersey Turnpike



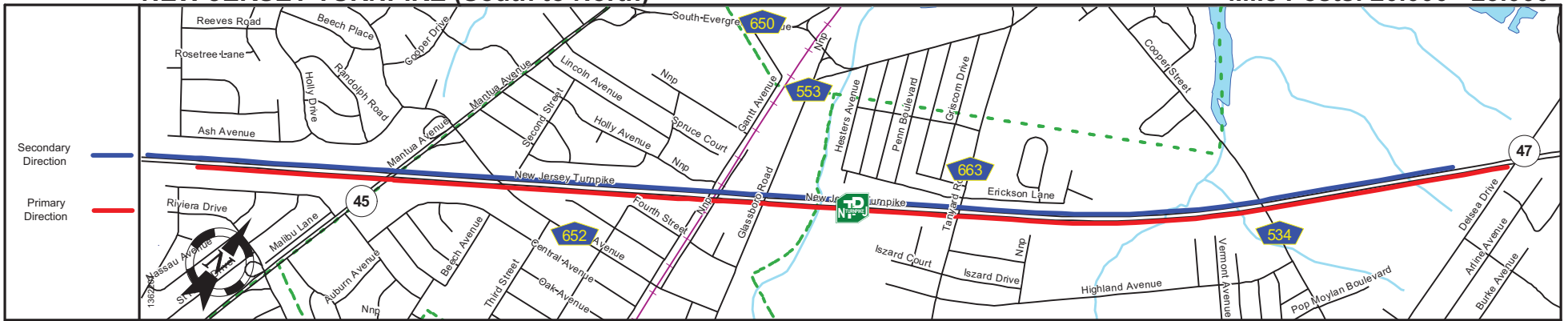
Street Name	New Jersey Turnpike
Jurisdiction	New Jersey Turnpike Authority
Functional Class	Urban Principal Arterial Freeway/Expressway
Federal Aid - NHS Sy	NHS
Control Section	0800
Speed Limit	65
Number of Lanes	2
Med. Type	Positive
Med. Width	18
Pavement	24
Shoulder	10
Traffic Volume	
Traffic Sta. ID	
Structure No.	M016730 M017500 M017980 M018450 M018880 M019380
Enlarged Views	See Enlarged View #28A See Enlarged View #28B

SRI = 0000700__

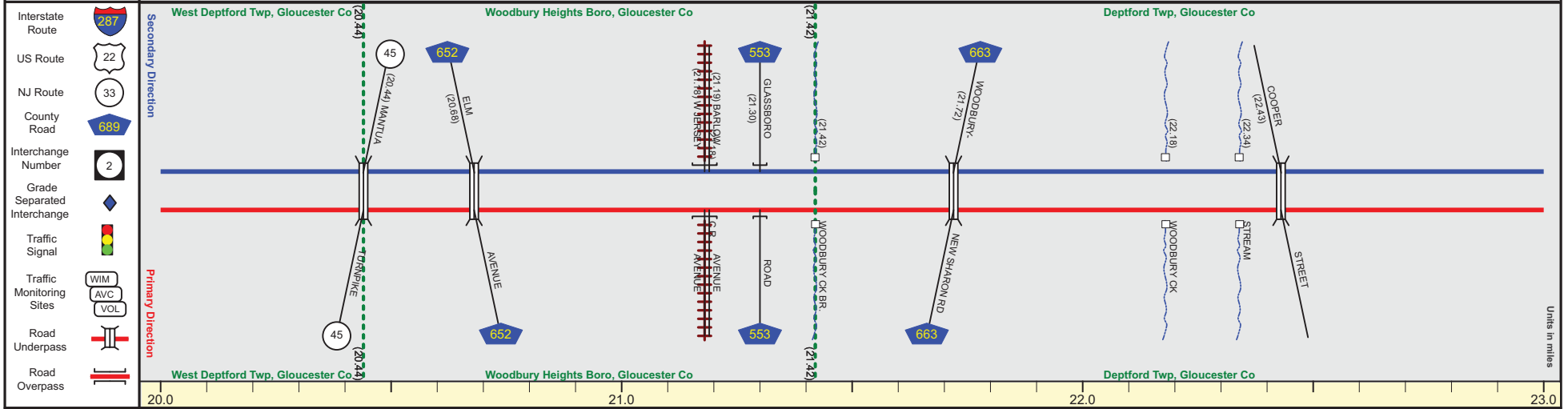
Date last inventoried: August 2014

NEW JERSEY TURNPIKE (South to North)

Mile Posts: 20.000 - 23.000



Pavement	24
Shoulder	10
Number of Lanes	2
Speed Limit	65
Street Name	New Jersey Turnpike



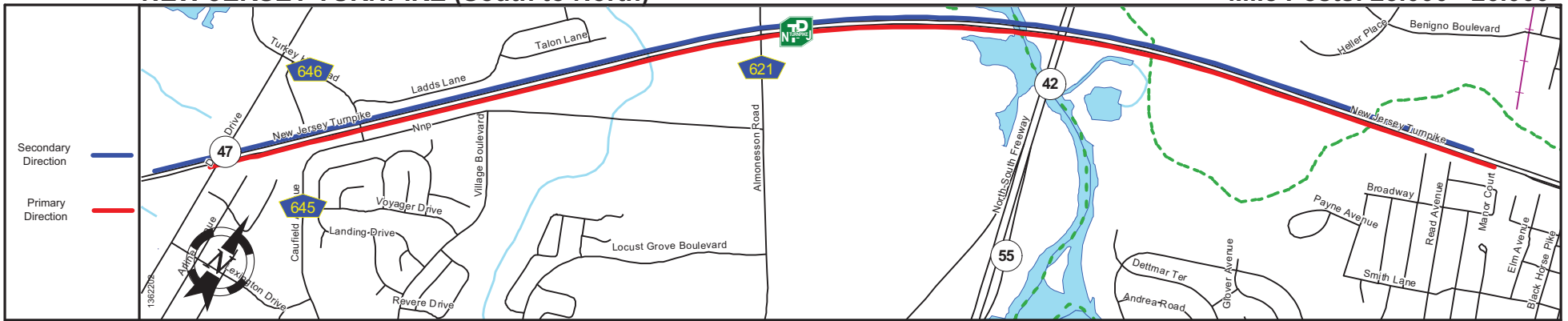
Street Name	New Jersey Turnpike					
Jurisdiction	New Jersey Turnpike Authority					
Functional Class	Urban Principal Arterial Freeway/Expressway					
Federal Aid - NHS Sy	NHS					
Control Section	0800					
Speed Limit	65					
Number of Lanes	2					
Med. Type	Positive					
Med. Width	18					
Pavement	24					
Shoulder	10					
Traffic Volume						
Traffic Sta. ID						
Structure No.	M02Q23R	M02P470	M02Q960	M02J080	M02J520	M02Q220
Enlarged Views	See Enlarged View #28B					

SRI = 0000700__

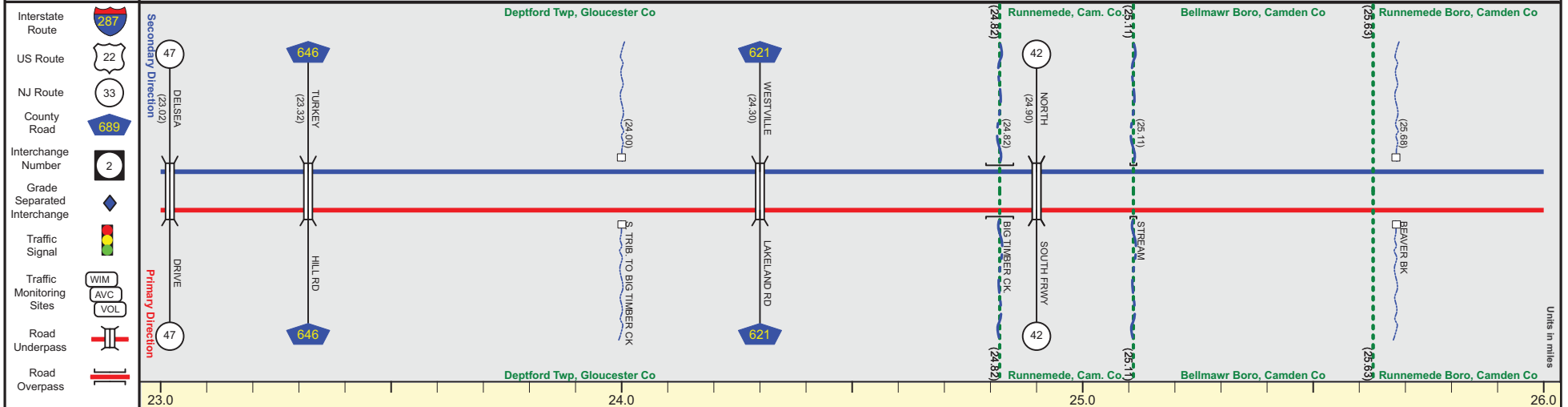
Date last inventoried: August 2014

NEW JERSEY TURNPIKE (South to North)

Mile Posts: 23.000 - 26.000



Pavement	24
Shoulder	10
Number of Lanes	2
Speed Limit	65
Street Name	New Jersey Turnpike



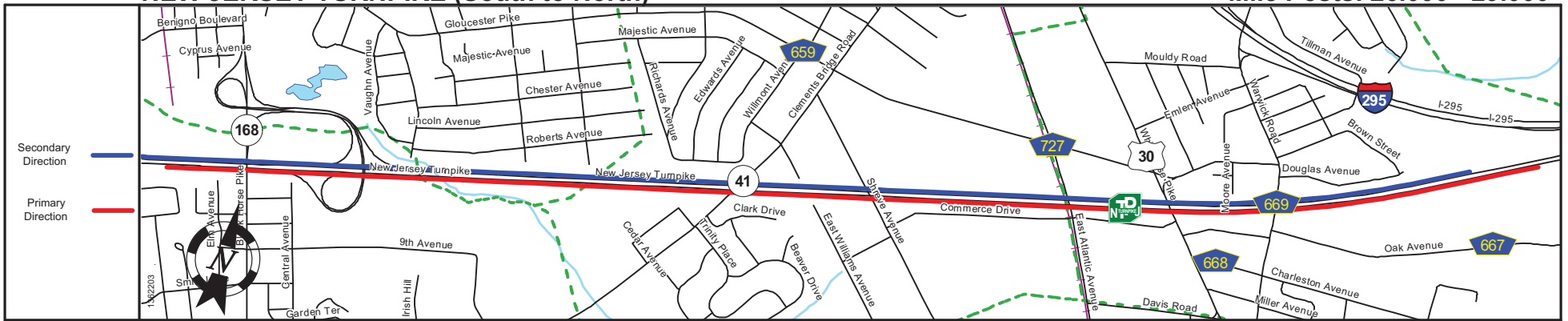
Street Name	New Jersey Turnpike	
Jurisdiction	New Jersey Turnpike Authority	
Functional Class	Urban Principal Arterial Freeway/Expressway	
Federal Aid - NHS Sy	NHS	
Control Section	0800	0400
Speed Limit	65	
Number of Lanes	2	
Med. Type	Positive	
Med. Width	18	
Pavement	24	
Shoulder	10	
Traffic Volume		
Traffic Sta. ID		
Structure No.	M022810 M023120	M024030 M024610 0412150 0412151
Enlarged Views		

SRI = 0000700__

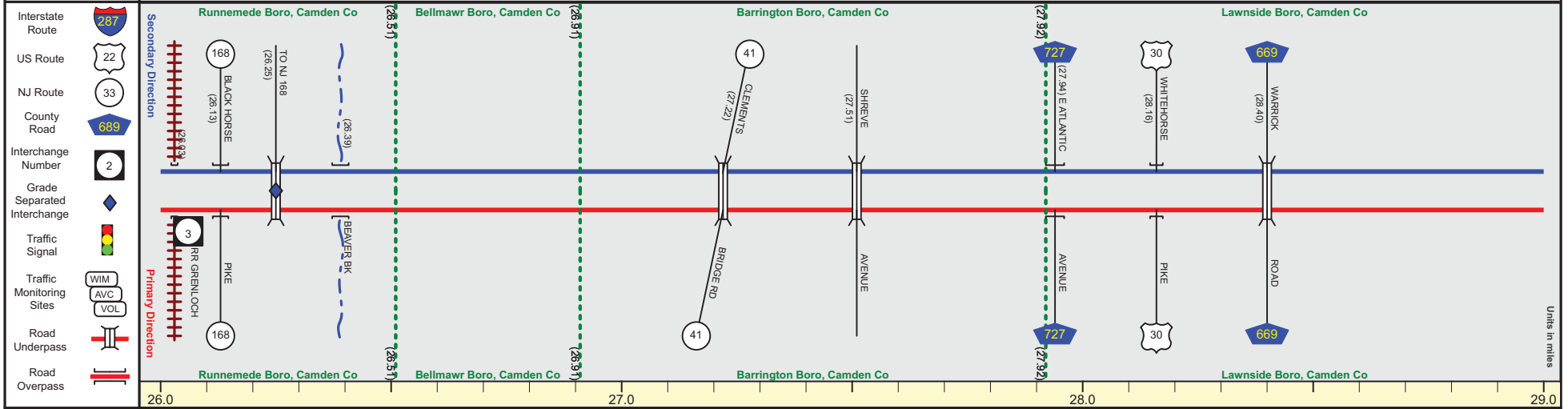
Date last inventoried: August 2014

NEW JERSEY TURNPIKE (South to North)

Mile Posts: 26.000 - 29.000



Pavement	24
Shoulder	10
Number of Lanes	2
Speed Limit	65
Street Name	New Jersey Turnpike



Street Name	New Jersey Turnpike							
Jurisdiction	New Jersey Turnpike Authority							
Functional Class	Urban Principal Arterial Freeway/Expressway							
Federal Aid - NHS Sy	NHS							
Control Section	0400							
Speed Limit	65							
Number of Lanes	2							
Med. Type	Positive							
Med. Width	18							
Pavement	24							
Shoulder	10							
Traffic Volume								
Traffic Sta. ID								
Structure No.	M025880	M025720	M2613AR	M02698R	M027280	M027710	M027950	M028190
Enlarged Views								

SRI = 0000700__

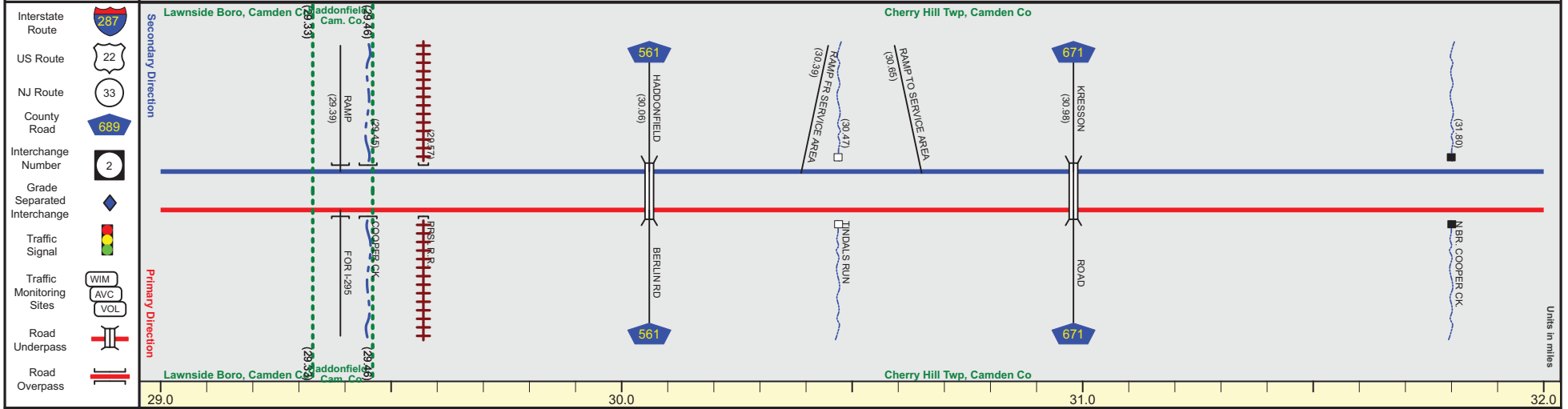
Date last inventoried: August 2014

NEW JERSEY TURNPIKE (South to North)

Mile Posts: 29.000 - 32.000



Pavement	24
Shoulder	10
Number of Lanes	2
Speed Limit	65
Street Name	New Jersey Turnpike



Street Name	New Jersey Turnpike			
Jurisdiction	New Jersey Turnpike Authority			
Functional Class	Urban Principal Arterial Freeway/Expressway			
Federal Aid - NHS Sy	NHS			
Control Section	0400			
Speed Limit	65			
Number of Lanes	2			
Med. Type	Positive			
Med. Width	18			
Pavement	24			
Shoulder	10			
Traffic Volume				
Traffic Sta. ID				
Structure No.	M029240 M029200	M029350	M029840	M030750 M031580
Enlarged Views				

SRI = 0000700__

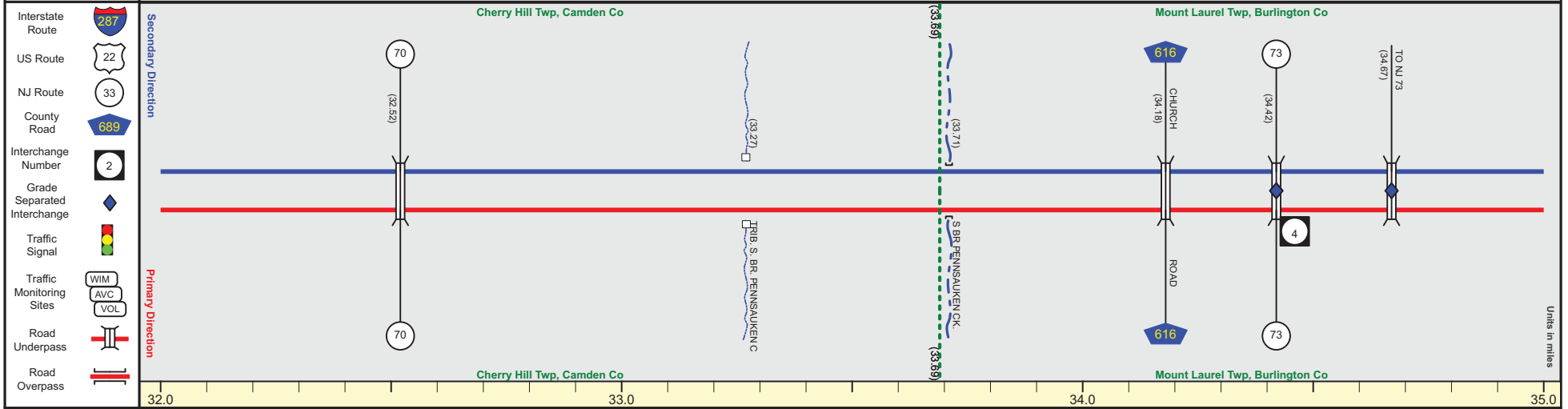
Date last inventoried: August 2014

NEW JERSEY TURNPIKE (South to North)

Mile Posts: 32.000 - 35.000



Pavement	24	36
Shoulder	10	12
Number of Lanes	2	3
Speed Limit	65	
Street Name	New Jersey Turnpike	



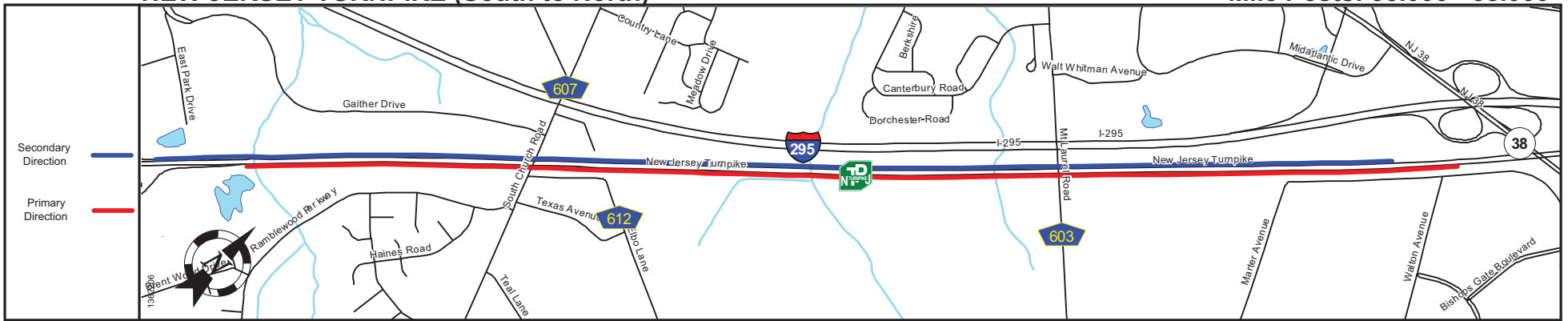
Street Name	New Jersey Turnpike	
Jurisdiction	New Jersey Turnpike Authority	
Functional Class	Urban Principal Arterial Freeway/Expressway	
Federal Aid - NHS Sy	NHS	
Control Section	0400	0300
Speed Limit	65	
Number of Lanes	2	3
Med. Type	Positive	
Med. Width	18	
Pavement	24	36
Shoulder	10	12
Traffic Volume		
Traffic Sta. ID		
Structure No.	M032300	M033470
Enlarged Views	See Enlarged View #49	

SRI = 0000700_

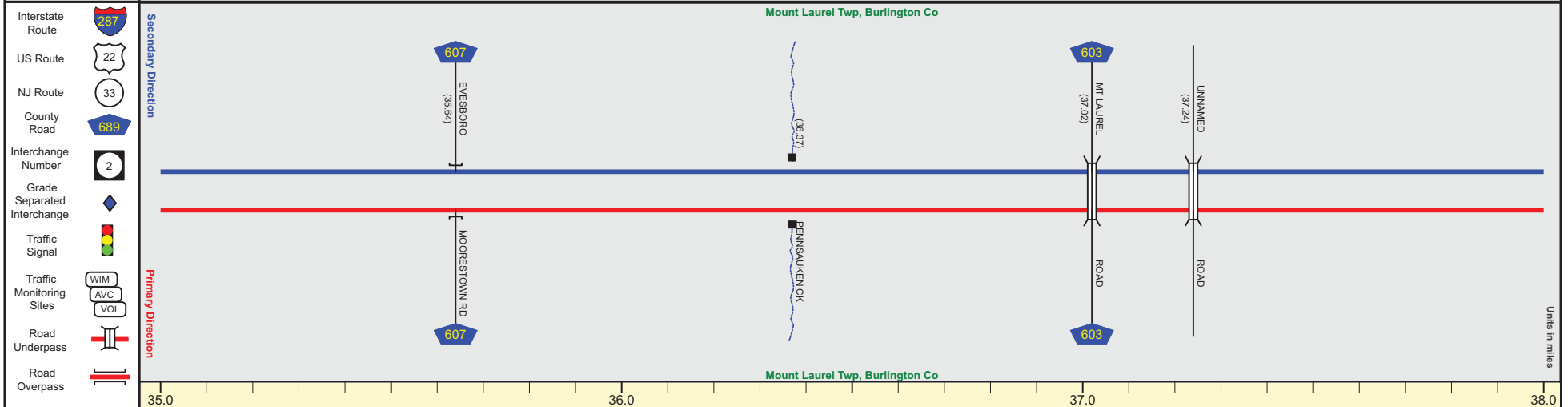
Date last inventoried: August 2014

NEW JERSEY TURNPIKE (South to North)

Mile Posts: 35.000 - 38.000



Pavement	36
Shoulder	12
Number of Lanes	3
Speed Limit	65
Street Name	New Jersey Turnpike



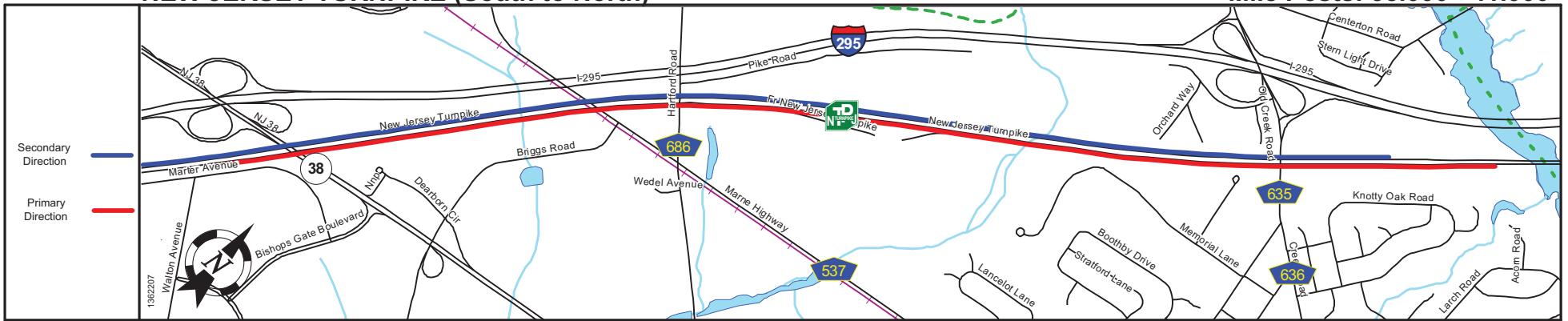
Street Name	New Jersey Turnpike		
Jurisdiction	New Jersey Turnpike Authority		
Functional Class	Urban Principal Arterial Freeway/Expressway		
Federal Aid - NHS Sy	NHS		
Control Section	0300		
Speed Limit	65		
Number of Lanes	3		
Med. Type	Positive		
Med. Width	18		
Pavement	36		
Shoulder	12		
Traffic Volume			
Traffic Sta. ID			
Structure No.	M035530	M036800	M03702A
Enlarged Views	See Enlarged View #49		

SRI = 0000700__

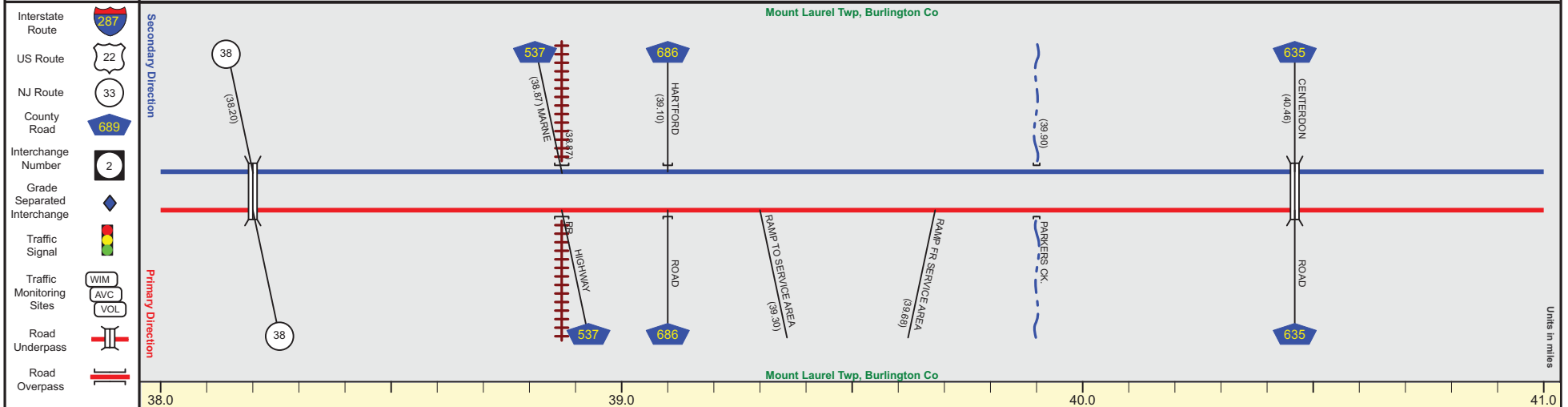
Date last inventoried: August 2014

NEW JERSEY TURNPIKE (South to North)

Mile Posts: 38.000 - 41.000



Pavement	36
Shoulder	12
Number of Lanes	3
Speed Limit	65
Street Name	New Jersey Turnpike



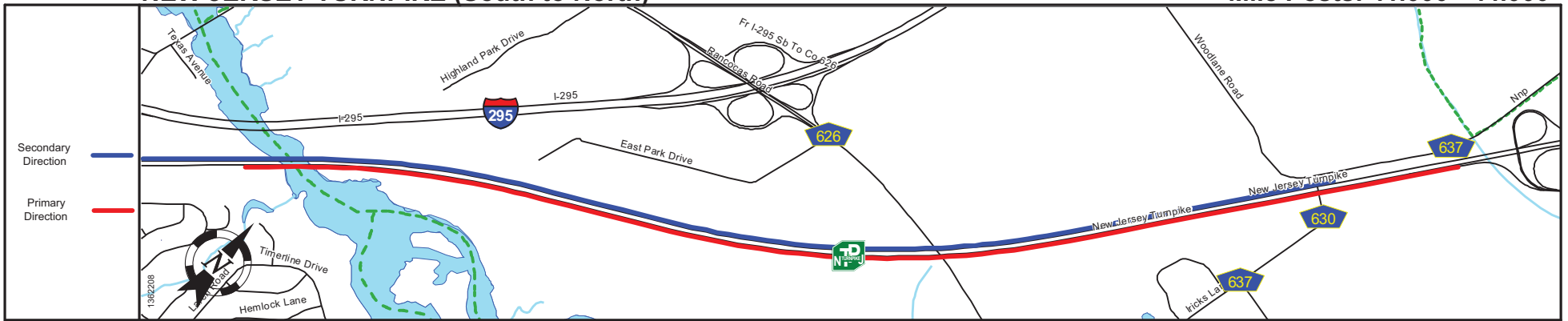
Street Name	New Jersey Turnpike				
Jurisdiction	New Jersey Turnpike Authority				
Functional Class	Urban Principal Arterial Freeway/Expressway				
Federal Aid - NHS Sy	NHS				
Control Section	0300				
Speed Limit	65				
Number of Lanes	3				
Med. Type	Positive				
Med. Width	18			6	
Pavement	36				
Shoulder	12				
Traffic Volume					
Traffic Sta. ID					
Structure No.	0305154	M038680	M038900	M039760	M040340
Enlarged Views					

SRI = 0000700_

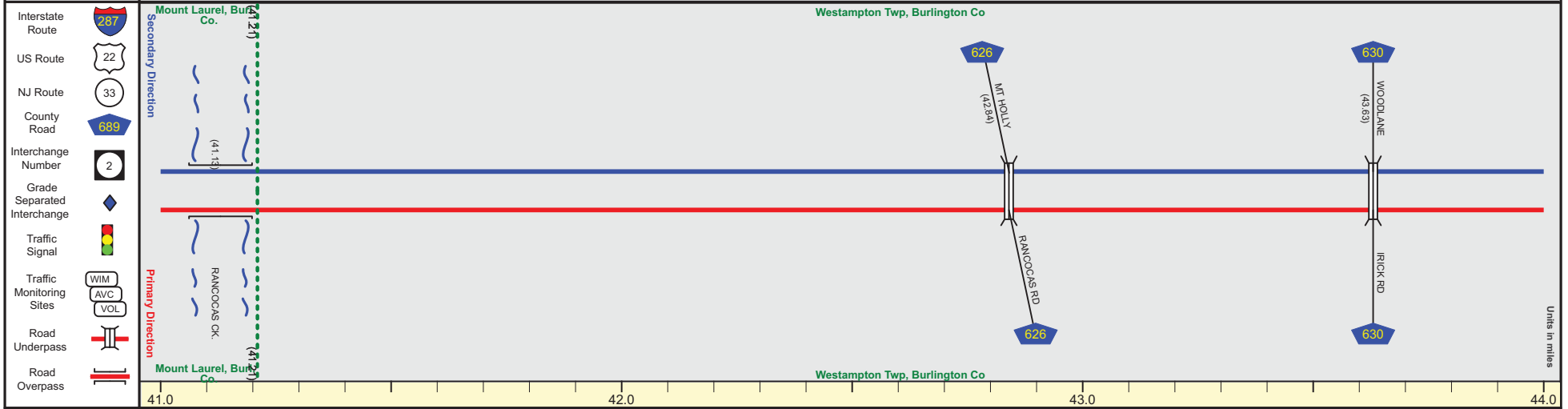
Date last inventoried: August 2014

NEW JERSEY TURNPIKE (South to North)

Mile Posts: 41.000 - 44.000



Pavement	36
Shoulder	12
Number of Lanes	3
Speed Limit	65
Street Name	New Jersey Turnpike



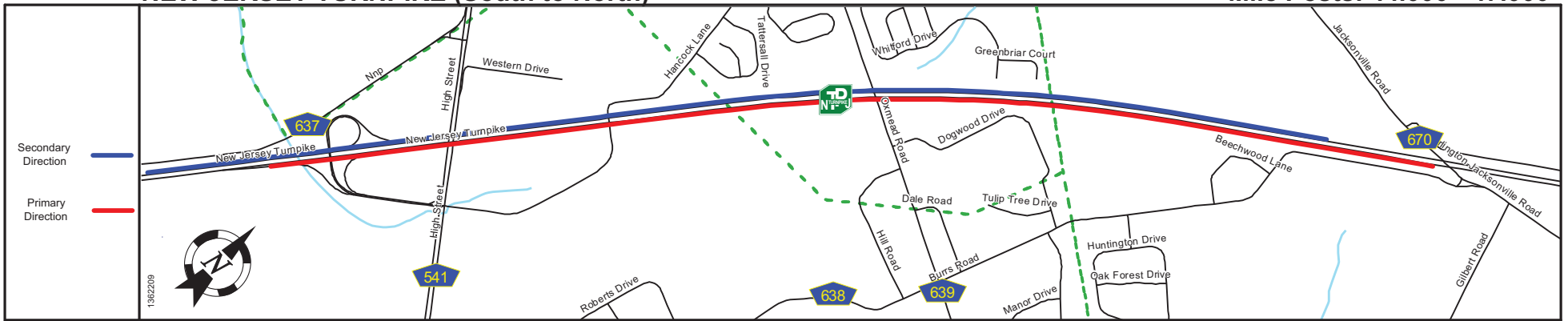
Street Name	New Jersey Turnpike		
Jurisdiction	New Jersey Turnpike Authority		
Functional Class	Urban Principal Arterial Freeway/Expressway		
Federal Aid - NHS Sy	NHS		
Control Section	0300		
Speed Limit	65		
Number of Lanes	3		
Med. Type	Positive		
Med. Width	6	14	
Pavement	36		
Shoulder	12		
Traffic Volume			
Traffic Sta. ID			
Structure No.	M040960	M042590	M043560
Enlarged Views			

SRI = 0000700__

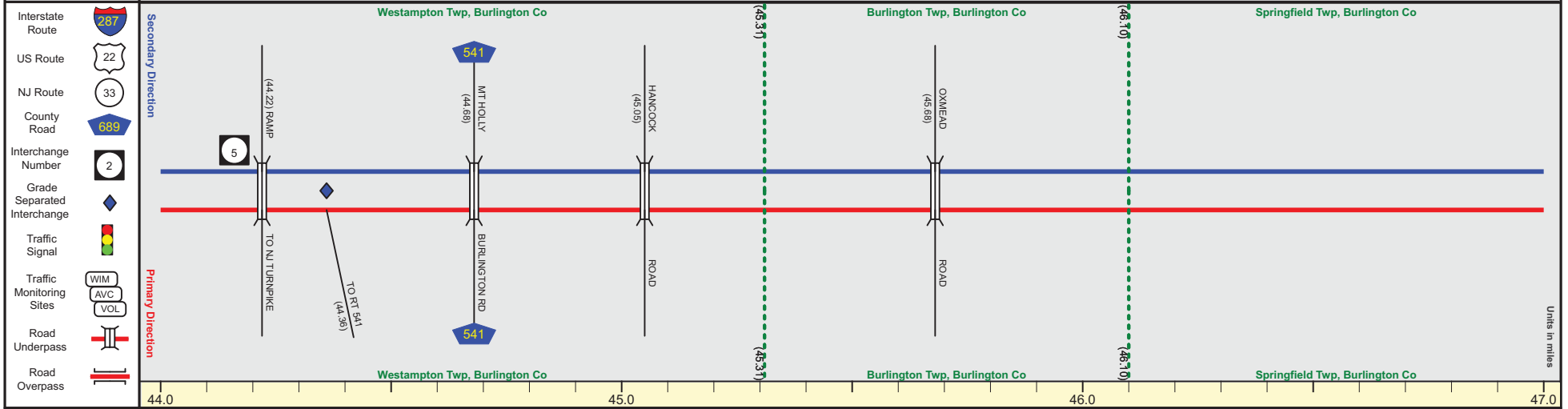
Date last inventoried: August 2014

NEW JERSEY TURNPIKE (South to North)

Mile Posts: 44.000 - 47.000



Pavement	36
Shoulder	12
Number of Lanes	3
Speed Limit	65
Street Name	New Jersey Turnpike



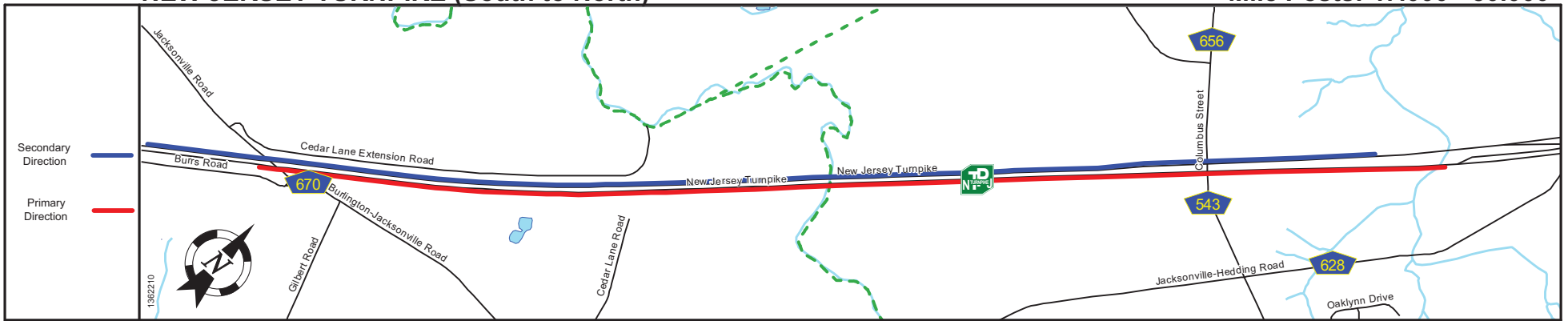
Street Name	New Jersey Turnpike			
Jurisdiction	New Jersey Turnpike Authority			
Functional Class	Urban Principal Arterial Freeway/Expressway			
Federal Aid - NHS Sy	NHS			
Control Section	0300			
Speed Limit	65			
Number of Lanes	3			
Med. Type	Positive			
Med. Width	14			
Pavement	36			
Shoulder	12			
Traffic Volume				
Traffic Sta. ID				
Structure No.	M04405A	M044360	M044750	M045430
Enlarged Views				

SRI = 0000700__

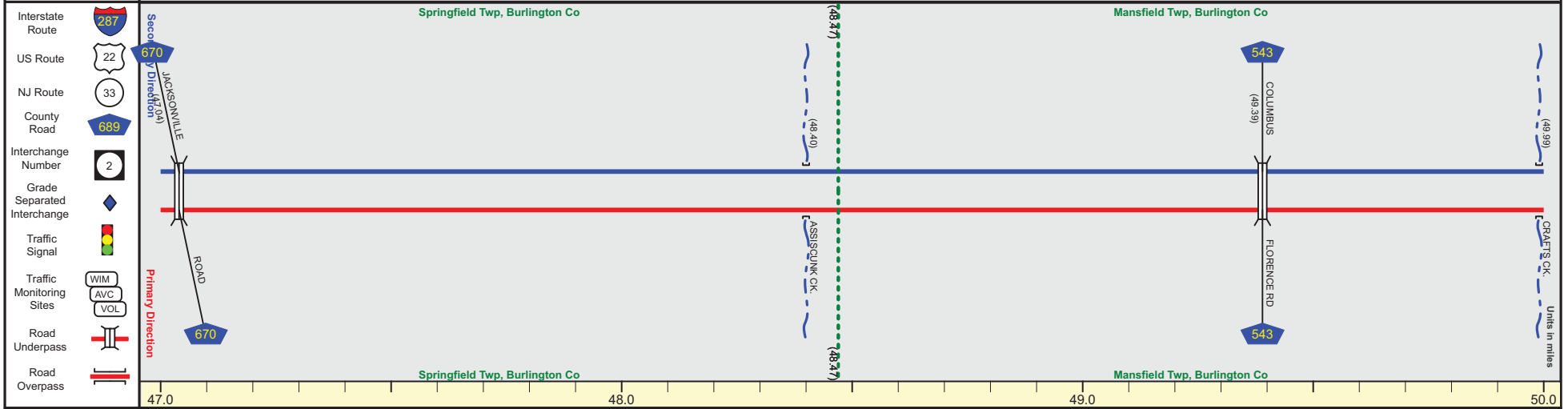
Date last inventoried: August 2014

NEW JERSEY TURNPIKE (South to North)

Mile Posts: 47.000 - 50.000



Pavement	36
Shoulder	12
Number of Lanes	3
Speed Limit	65
Street Name	New Jersey Turnpike



Street Name	New Jersey Turnpike		
Jurisdiction	New Jersey Turnpike Authority		
Functional Class	Urban Principal Arterial Freeway/Expressway	Urban Principal Arterial Freeway/Expressway	Urban Principal Arterial Freeway/Expressway
Federal Aid - NHS Sy	NHS		
Control Section	0300		
Speed Limit	65		
Number of Lanes	3		
Med. Type	Positive		
Med. Width	14		
Pavement	36		
Shoulder	12		
Traffic Volume			
Traffic Sta. ID			
Structure No.	M046880	M048210	M04915R
Enlarged Views			

SRI = 0000700__

Date last inventoried: August 2014

NEW JERSEY TURNPIKE (South to North)

Mile Posts: 50.000 - 51.990

Local	Shoulder	12	
	Pavement	36	
	Number of Lanes	3	
	Shoulder		
Express	Shoulder		
	Pavement		
	Number of Lanes		
	Shoulder		
Structure No.			
Street Name	New Jersey Turnpike		
Median Width		VAR	
Median Type	Positive	Unprotected	Positive
Secondary Direction			
Secondary Express Dir.			
Primary Express Dir.			
Primary Direction			
Interstate Route			
US Route			
NJ Route			
County Road			
Interchange Number			
Grade Separated Interchange			
Traffic Signal			
Traffic Monitoring Sites			
Road Underpass			
Road Overpass			
MILES	50.0	51.0	52.0
Street Name	New Jersey Turnpike		
Jurisdiction	New Jersey Turnpike Authority		
Functional Class	Urban Principal Arterial Freeway/Expressway		
Federal Aid - NHS Sy	NHS		
Control Section	0300		
Speed Limit	65		
Express	Shoulder		6
	Number of Lanes		3
	Pavement		36
	Shoulder		12
Median Type		Positive	
Median Width	14		VAR
Local	Shoulder		
	Number of Lanes		3
	Pavement		36
	Shoulder		12
Structure No.	M05006R	M050430	M050950 M05091A
Traffic Volume			M05170
Traffic Sta. ID			M05142R
Enlarged Views			

SRI = 0000700_

Date last inventoried: August 2014

MP 51.99 = Begin Collc. With I-95 MP=5.55