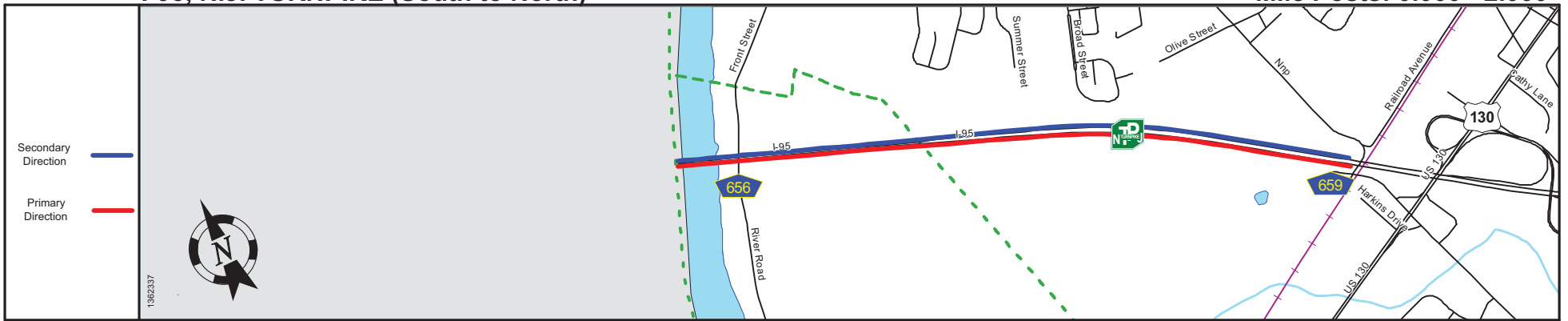
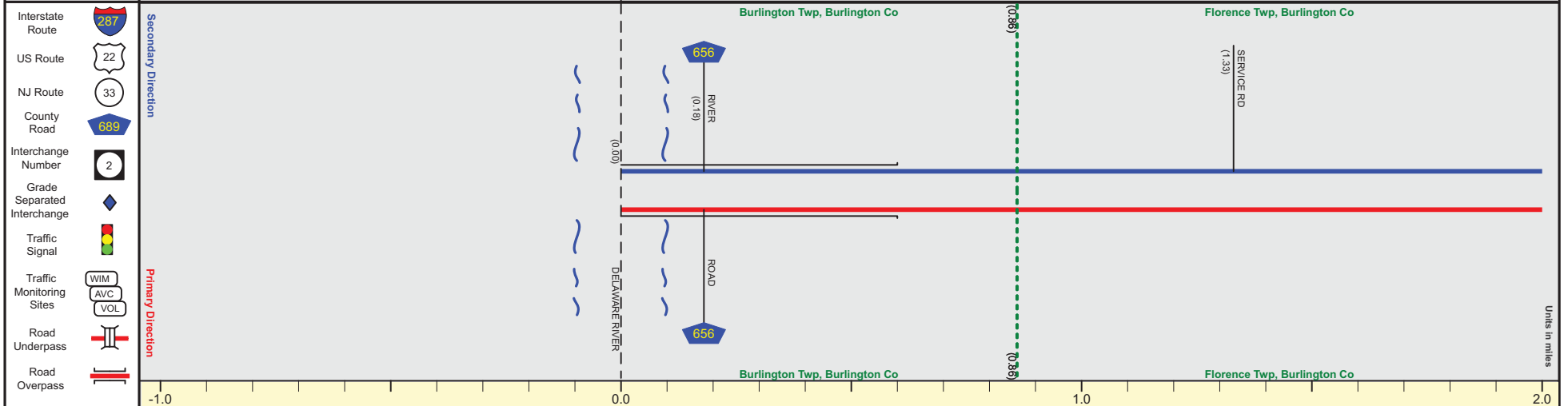


# I-95, N.J. TURNPIKE (South to North)

Mile Posts: 0.000 - 2.000



Pavement	24	36	
Shoulder		12	
Number of Lanes	2	3	
Speed Limit		55	65
Street Name		I-95	



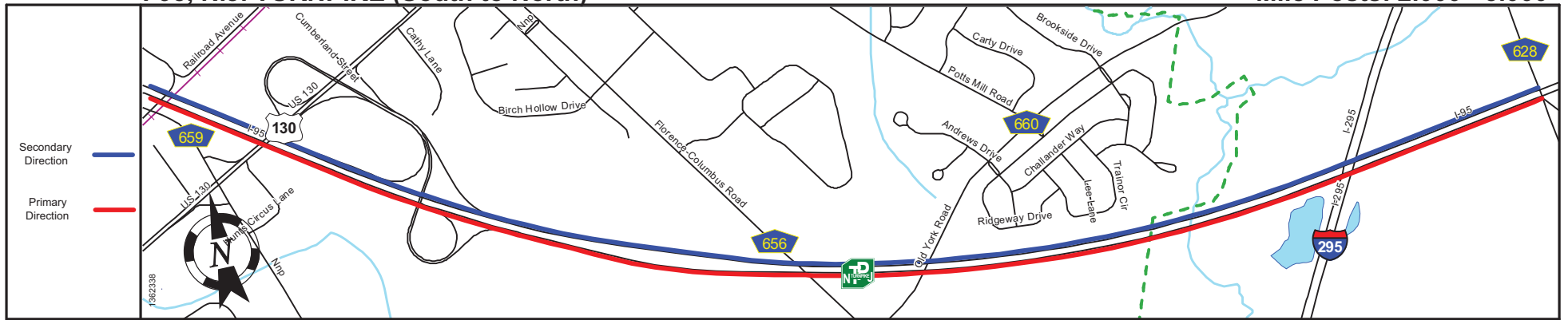
Street Name		I-95	
Jurisdiction		New Jersey Turnpike Authority	
Functional Class		Urban Interstate	
Federal Aid - NHS Sy		STRAHNET Inter.	
Control Section		0300	
Speed Limit	Begin I-95 MP=0.000	55	65
Number of Lanes		2	3
Med. Type		Positive	
Med. Width		4	VAR
Pavement		24	36
Shoulder			12
Traffic Volume			
Traffic Sta. ID			
Structure No.	P000000		
Enlarged Views			

SRI = 0000095\_\_

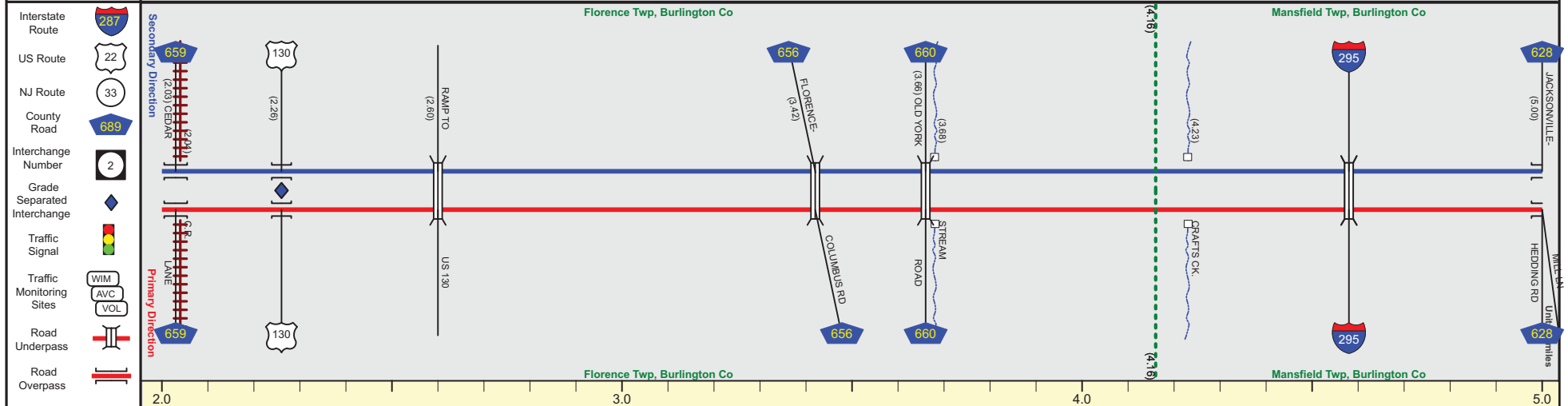
Date last inventoried: August 2014

# I-95, N.J. TURNPIKE (South to North)

Mile Posts: 2.000 - 5.000



Pavement	36
Shoulder	12
Number of Lanes	3
Speed Limit	65
Street Name	I-95



Street Name	I-95							
Jurisdiction	New Jersey Turnpike Authority							
Functional Class	Urban Interstate							
Federal Aid - NHS Sy	STRAHNET Inter.							
Control Section	0300							
Speed Limit	65							
Number of Lanes	3							
Med. Type	Positive							
Med. Width	VAR							
Pavement	36							
Shoulder	12							
Traffic Volume								
Traffic Sta. ID								
Structure No.	P00205E P00205W	P00227E P00227W	P002610	P003410	P003670	P004230	0328160 0328159	P00500W
Enlarged Views								

SRI = 0000095\_

Date last inventoried: August 2014

Local	Shoulder	12			
	Pavement	36	24	36	
	Number of Lanes	3	2	3	
	Shoulder	2		4	
Median Type		Positive			
Median Width		VAR			
Express	Shoulder	12			
	Pavement	24		36	
	Number of Lanes	2		3	
	Shoulder	6			
Structure No.		I-95			
Street Name		I-95			
Median Width		VAR			
Median Type		Positive			
Secondary Direction					
Secondary Express Dir.					
Primary Express Dir.					
Primary Direction					
Interstate Route					
US Route					
NJ Route					
County Road					
Interchange Number					
Grade Separated Interchange					
Traffic Signal					
Traffic Monitoring Sites					
Road Underpass					
Road Overpass					
Mansfield Twp, Burlington Co					
Mansfield Twp, Burlington Co					
MILES	5.0      6.0      7.0				
Street Name	I-95				
Jurisdiction	New Jersey Turnpike Authority				
Functional Class	Urban Interstate				
Federal Aid - NHS Sy	STRAHNET Inter.				
Control Section	0300				
Speed Limit	65				
Express	Shoulder	6			
	Number of Lanes	2		3	
	Pavement	24		36	
	Shoulder	12			
Median Type		Positive			
Median Width		VAR			
Local	Shoulder	0	2	4	
	Number of Lanes	3		3	
	Pavement	36	24	36	
	Shoulder	12			
Structure No.	P00500E	P00559E	M051170	M05142R	5143
Traffic Volume					
Traffic Sta. ID					
Enlarged Views					

Local	Shoulder	12				
	Pavement	36				
	Number of Lanes	3				
	Shoulder	4	2	4		
Median Type		Positive				
Median Width		VAR				
Express	Shoulder	12				
	Pavement	36				
	Number of Lanes	3				
	Shoulder	6				
Structure No.						
Street Name		I-95				
Median Width		VAR				
Median Type		Positive				
Secondary Direction						
Secondary Express Dir.						
Primary Express Dir.						
Primary Direction						
Interstate Route						
US Route						
NJ Route						
County Road						
Interchange Number						
Grade Separated Interchange						
Traffic Signal						
Traffic Monitoring Sites						
Road Underpass						
Road Overpass						
MILES	7.0	8.0	9.0			
Street Name	I-95					
Jurisdiction	New Jersey Turnpike Authority					
Functional Class	Urban Interstate		Urban Interstate			
Federal Aid - NHS Sy	STRAHNET Inter.					
Control Section	0300					
Speed Limit	65					
Express	Shoulder	6				
	Number of Lanes	3				
	Pavement	36				
	Shoulder	12				
Median Type		Positive				
Median Width		VAR				
Local	Shoulder	4	2	4		
	Number of Lanes	3				
	Pavement	36				
	Shoulder	12				
Structure No.		M052010	M5328AR	M052410	M05280A	M054000
Traffic Volume						
Traffic Sta. ID						
Enlarged Views						

Local	Shoulder	12
	Pavement	36
	Number of Lanes	3
	Shoulder	4
Express	Shoulder	12
	Pavement	36
	Number of Lanes	3
	Shoulder	6
Structure No.		
Street Name		I-95
Median Width		VAR
Median Type		Positive
Secondary Direction		
Secondary Express Dir.		
Primary Express Dir.		
Primary Direction		
Interstate Route		
US Route		
NJ Route		
County Road		
Interchange Number		
Grade Separated Interchange		
Traffic Signal		
Traffic Monitoring Sites		
Road Underpass		
Road Overpass		
MILES	9.0	11.0
Street Name	I-95	
Jurisdiction	New Jersey Turnpike Authority	
Functional Class	Urban Interstate	
Federal Aid - NHS Sy	STRAHNET Inter.	
Control Section	0300	
Speed Limit	65	
Express	Shoulder	6
	Number of Lanes	3
	Pavement	36
	Shoulder	12
Median Type		Positive
Median Width		VAR
Local	Shoulder	4
	Number of Lanes	3
	Pavement	36
	Shoulder	12
Structure No.		M054720 M05510R
Traffic Volume		
Traffic Sta. ID		
Enlarged Views		

Units in miles

Local	Shoulder	12	
	Pavement	36	
	Number of Lanes	3	
	Shoulder	4	2
Median Type		Positive	
Median Width		VAR	
Express	Shoulder	12	
	Pavement	36	
	Number of Lanes	3	
	Shoulder	6	
Structure No.			
Street Name		I-95	
Median Width		VAR	
Median Type		Positive	
Secondary Direction			
Secondary Express Dir.			
Primary Express Dir.			
Primary Direction			
Interstate Route			
US Route			
NJ Route			
County Road			
Interchange Number			
Grade Separated Interchange			
Traffic Signal			
Traffic Monitoring Sites			
Road Underpass			
Road Overpass			
MILES	11.0	12.0	13.0
Street Name	I-95		
Jurisdiction	New Jersey Turnpike Authority		
Functional Class	Urban Interstate		
Federal Aid - NHS Sy	STRAHNET Inter.		
Control Section	0300		1100
Speed Limit	65		
Express	Shoulder	6	
	Number of Lanes	3	
	Pavement	36	
	Shoulder	12	
Median Type		Positive	
Median Width		VAR	
Local	Shoulder	4	
	Number of Lanes	3	
	Pavement	36	
	Shoulder	12	
Structure No.	M05638R	M056920 M056920	M05710R M057460 M057550
Traffic Volume			
Traffic Sta. ID			
Enlarged Views			

Local	Shoulder	12	
	Pavement	36	
	Number of Lanes	3	
	Shoulder	2	
Express	Shoulder	12	
	Pavement	36	
	Number of Lanes	3	
	Shoulder	6	
Structure No.			
Street Name	I-95		
Median Width	VAR		
Median Type	Positive		
Secondary Direction			
Secondary Express Dir.			
Primary Express Dir.			
Primary Direction			
Interstate Route			
US Route			
NJ Route			
County Road			
Interchange Number			
Grade Separated Interchange			
Traffic Signal			
Traffic Monitoring Sites			
Road Underpass			
Road Overpass			
MILES	13.0	14.0	15.0
Street Name	I-95		
Jurisdiction	New Jersey Turnpike Authority		
Functional Class	Urban Interstate		
Federal Aid - NHS Sy	STRAHNET Inter.		
Control Section	1100		
Speed Limit	65		
Express	Shoulder	6	
	Number of Lanes	3	
	Pavement	36	
	Shoulder	12	
Median Type	Positive		
Median Width	VAR		
Local	Shoulder	4	2
	Number of Lanes	3	
	Pavement	36	
	Shoulder	12	
Structure No.	M05923R	M06033R	M06051E
Traffic Volume			
Traffic Sta. ID			
Enlarged Views			

Local	Shoulder	12	
	Pavement	36	
	Number of Lanes	3	
	Shoulder	2	4
Median Type		Positive	
Median Width		VAR	
Express	Shoulder	12	
	Pavement	36	
	Number of Lanes	3	
	Shoulder	6	
Structure No.			
Street Name		I-95	
Median Width		VAR	
Median Type		Positive	
Secondary Direction			
Secondary Express Dir.			
Primary Express Dir.			
Primary Direction			
Interstate Route			
US Route			
NJ Route			
County Road			
Interchange Number			
Grade Separated Interchange			
Traffic Signal			
Traffic Monitoring Sites			
Road Underpass			
Road Overpass			
MILES	15.0 16.0 17.0		
Street Name	I-95		
Jurisdiction	New Jersey Turnpike Authority		
Functional Class	Urban Interstate		Rural Interstate
Federal Aid - NHS Sy	STRAHNET Inter.		
Control Section	1100		
Speed Limit	65		
Express	Shoulder	6	
	Number of Lanes	3	
	Pavement	36	
	Shoulder	12	
Median Type		Positive	
Median Width		VAR	
Local	Shoulder	2	4
	Number of Lanes	3	
	Pavement	36	
	Shoulder	12	
Structure No.	M06051F M06051C 1135150 M06051I M06051J	M06187R	M06224R
Traffic Volume			
Traffic Sta. ID			
Enlarged Views			



Local	Shoulder	12
	Pavement	36
	Number of Lanes	3
	Shoulder	4
Express	Shoulder	12
	Pavement	36
	Number of Lanes	3
	Shoulder	6
Structure No.		
Street Name		I-95
Median Width		VAR
Median Type		Positive
Secondary Direction		
Secondary Express Dir.		
Primary Express Dir.		
Primary Direction		
Interstate Route		
US Route		
NJ Route		
County Road		
Interchange Number		
Grade Separated Interchange		
Traffic Signal		
Traffic Monitoring Sites		
Road Underpass		
Road Overpass		
Robbinsville Twp, Mercer Co		
Robbinsville Twp, Mercer Co		
MILES	17.0	18.0
Street Name	I-95	
Jurisdiction	New Jersey Turnpike Authority	
Functional Class	Rural Interstate	
Federal Aid - NHS Sy	STRAHNET Inter.	
Control Section	1100	
Speed Limit	65	
Express	Shoulder	6
	Number of Lanes	3
	Pavement	36
	Shoulder	12
Median Type		Positive
Median Width		VAR
Local	Shoulder	4
	Number of Lanes	3
	Pavement	36
	Shoulder	12
Structure No.		M062770 M063320 M06343R
Traffic Volume		
Traffic Sta. ID		
Enlarged Views		

Local	Shoulder	12
	Pavement	36
	Number of Lanes	3
	Shoulder	4
Express	Shoulder	12
	Pavement	36
	Number of Lanes	3
	Shoulder	6
Structure No.		
Street Name		I-95
Median Width		VAR
Median Type		Positive
Secondary Direction		
Secondary Express Dir.		
Primary Express Dir.		
Primary Direction		
Interstate Route		
US Route		
NJ Route		
County Road		
Interchange Number		
Grade Separated Interchange		
Traffic Signal		
Traffic Monitoring Sites		
Road Underpass		
Road Overpass		
MILES	19.0	20.0
Street Name		I-95
Jurisdiction		New Jersey Turnpike Authority
Functional Class		Rural Interstate   Urban Interstate
Federal Aid - NHS Sy		STRAHNET Inter.
Control Section		1100
Speed Limit		65
Express	Shoulder	6
	Number of Lanes	3
	Pavement	36
	Shoulder	12
Median Type		Positive
Median Width		VAR
Local	Shoulder	4
	Number of Lanes	3
	Pavement	36
	Shoulder	12
Structure No.		M064790   M06520   M066230
Traffic Volume		
Traffic Sta. ID		
Enlarged Views		

Local	Shoulder	12
	Pavement	36
	Number of Lanes	3
	Shoulder	4
Express	Shoulder	12
	Pavement	36
	Number of Lanes	3
	Shoulder	6
Structure No.		
Street Name	I-95	
Median Width	VAR	
Median Type	Positive	
Secondary Direction		
Secondary Express Dir.		
Primary Express Dir.		
Primary Direction		
Interstate Route		
US Route		
NJ Route		
County Road		
Interchange Number		
Grade Separated Interchange		
Traffic Signal		
Traffic Monitoring Sites		
Road Underpass		
Road Overpass		
Street Name	I-95	
Jurisdiction	New Jersey Turnpike Authority	
Functional Class	Urban Interstate	
Federal Aid - NHS Sy	STRAHNET Inter.	
Control Section	1100	
Speed Limit	65	
Express	Shoulder	6
	Number of Lanes	3
	Pavement	36
	Shoulder	12
Median Type	Positive	
Median Width	VAR	
Local	Shoulder	4
	Number of Lanes	3
	Pavement	36
	Shoulder	12
Structure No.	M067080	M067270
Traffic Volume	M067470	M06757A
Traffic Sta. ID	M067890	M068010
Enlarged Views	1143177	1143176 1143177

Local	Shoulder	12		
	Pavement	36		
	Number of Lanes	3		
	Shoulder	4		
Express	Shoulder	12		
	Pavement	36		
	Number of Lanes	3		
	Shoulder	6		
Structure No.				
Street Name		I-95		
Median Width		VAR		
Median Type		Positive		
Secondary Direction				
Secondary Express Dir.				
Primary Express Dir.				
Primary Direction				
Interstate Route				
US Route				
NJ Route				
County Road				
Interchange Number				
Grade Separated Interchange				
Traffic Signal				
Traffic Monitoring Sites				
Road Underpass				
Road Overpass				
MILES	23.0	25.0		
Street Name	I-95			
Jurisdiction	New Jersey Turnpike Authority			
Functional Class	Urban Interstate	Rural Interstate	Urban Interstate	
Federal Aid - NHS Sy	STRAHNET Inter.			
Control Section	1100	1240		
Speed Limit	65			
Express	Shoulder	6		
	Number of Lanes	3		
	Pavement	36		
	Shoulder	12		
Median Type	Positive			
Median Width	VAR			
Local	Shoulder	4		
	Number of Lanes	3		
	Pavement	36		
	Shoulder	12		
Structure No.	M06940R	M069750	M06927R	M06985N M06985N M06985S
Traffic Volume				
Traffic Sta. ID				
Enlarged Views				

Local	Shoulder	12	
	Pavement	36	
	Number of Lanes	3	
	Shoulder	4	2
Median Type		Positive	
Median Width		VAR	
Express	Shoulder	12	
	Pavement	36	
	Number of Lanes	3	
	Shoulder	6	
Structure No.			
Street Name		I-95	
Median Width		VAR	
Median Type		Positive	Unprotected
Secondary Direction			
Secondary Express Dir.			
Primary Express Dir.			
Primary Direction			
Interstate Route			
US Route			
NJ Route			
County Road			
Interchange Number			
Grade Separated Interchange			
Traffic Signal			
Traffic Monitoring Sites			
Road Underpass			
Road Overpass			
Cranbury Twp, Middlesex Co			
Cranbury Twp, Middlesex Co			
MILES	25.0	26.0	27.0
Street Name	I-95		
Jurisdiction	New Jersey Turnpike Authority		
Functional Class	Urban Interstate		
Federal Aid - NHS Sy	STRAHNET Inter.		
Control Section	1240		
Speed Limit	65		
Express	Shoulder	6	
	Number of Lanes	3	
	Pavement	36	
	Shoulder	12	
Median Type		Positive	
Median Width		VAR	
Local	Shoulder	4	
	Number of Lanes	3	
	Pavement	36	
	Shoulder	12	
Structure No.	M070480	M070740	M07126R M7146AR M07211R
Traffic Volume			
Traffic Sta. ID			
Enlarged Views			

Local	Shoulder	12	
	Pavement	36	
	Number of Lanes	3	
	Shoulder	2	4
Median Type		Positive	
Median Width		VAR	
Express	Shoulder	12	
	Pavement	36	
	Number of Lanes	3	
	Shoulder	6	
Structure No.			
Street Name		I-95	
Median Width		VAR	
Median Type		Positive	
Secondary Direction			
Secondary Express Dir.			
Primary Express Dir.			
Primary Direction			
Interstate Route			
US Route			
NJ Route			
County Road			
Interchange Number			
Grade Separated Interchange			
Traffic Signal			
Traffic Monitoring Sites			
Road Underpass			
Road Overpass			
MILES	27.0	28.0	29.0
Street Name	I-95		
Jurisdiction	New Jersey Turnpike Authority		
Functional Class	Urban Interstate		
Federal Aid - NHS Sy	STRAHNET Inter.		
Control Section	1240		
Speed Limit	65		
Express	Shoulder	6	
	Number of Lanes	3	
	Pavement	36	
	Shoulder	12	
Median Type		Positive	
Median Width		VAR	
Local	Shoulder	4	
	Number of Lanes	3	
	Pavement	36	
	Shoulder	12	
Structure No.	M07310S	M073420 M073410	M07268A M07389A M072840
Traffic Volume			
Traffic Sta. ID			
Enlarged Views			

Local	Shoulder	12		
	Pavement	36	24	
	Number of Lanes	3		
	Shoulder	4	2	8
Median Type		Positive		
Median Width		VAR		
Express	Shoulder	12		
	Pavement	36		
	Number of Lanes	3		
	Shoulder	6		
Structure No.				
Street Name		I-95		
Median Width		VAR		
Median Type		Positive		
Secondary Direction				
Secondary Express Dir.				
Primary Express Dir.				
Primary Direction				
Interstate Route				
US Route				
NJ Route				
County Road				
Interchange Number				
Grade Separated Interchange				
Traffic Signal				
Traffic Monitoring Sites				
Road Underpass				
Road Overpass				
MILES	29.0 30.0 31.0			
Street Name	I-95			
Jurisdiction	New Jersey Turnpike Authority			
Functional Class	Urban Interstate			
Federal Aid - NHS Sy	STRAHNET Inter.			
Control Section	1240			
Speed Limit	65			
Express	Shoulder	6		
	Number of Lanes	3		
	Pavement	36		
	Shoulder	12		
Median Type		Positive		
Median Width		VAR		
Local	Shoulder	4		2
	Number of Lanes	3		
	Pavement	36		
	Shoulder	12		
Structure No.	M07435S M07439N	M075520 M075500 MQ7558N	M07610R	
Traffic Volume				
Traffic Sta. ID				
Enlarged Views				

Local	Shoulder	12
	Pavement	24
	Number of Lanes	3
	Shoulder	4 + 6
Express	Shoulder	12
	Pavement	36
	Number of Lanes	3
	Shoulder	6
Structure No.		
Street Name	I-95	
Median Width	VAR	
Median Type	Positive	
Secondary Direction		
Secondary Express Dir.		
Primary Express Dir.		
Primary Direction		
Interstate Route		
US Route		
NJ Route		
County Road		
Interchange Number		
Grade Separated Interchange		
Traffic Signal		
Traffic Monitoring Sites		
Road Underpass		
Road Overpass		
MILES	31.0	32.0
Street Name	I-95	
Jurisdiction	New Jersey Turnpike Authority	
Functional Class	Urban Interstate	
Federal Aid - NHS Sy	STRAHNET Inter.	
Control Section	1240	
Speed Limit	65	
Express	Shoulder	6
	Number of Lanes	3
	Pavement	36
	Shoulder	12
Median Type	Positive	
Median Width	VAR	
Local	Shoulder	2 + 6
	Number of Lanes	3
	Pavement	36
	Shoulder	12
Structure No.	M07707R	M077440
Traffic Volume		
Traffic Sta. ID		
Enlarged Views		



Local	Shoulder	12	
	Pavement	24	
	Number of Lanes	3	
	Shoulder	6	4
Median Type		Positive	
Median Width		VAR	
Express	Shoulder	12	
	Pavement	36	
	Number of Lanes	3	
	Shoulder	6	
Structure No.			
Street Name		I-95	
Median Width		VAR	
Median Type		Positive	
Secondary Direction			
Secondary Express Dir.			
Primary Express Dir.			
Primary Direction			
Interstate Route			
US Route			
NJ Route			
County Road			
Interchange Number			
Grade Separated Interchange			
Traffic Signal			
Traffic Monitoring Sites			
Road Underpass			
Road Overpass			
<p>East Brunswick Twp, Middlesex Co</p> <p>East Brunswick Twp, Middlesex Co</p> <p>Hilltown Boro, Middlesex Co</p>			
MILES	33.0	34.0	35.0
Street Name	I-95		
Jurisdiction	New Jersey Turnpike Authority		
Functional Class	Urban Interstate		
Federal Aid - NHS Sy	STRAHNET Inter.		
Control Section	1240		
Speed Limit	65		
Express	Shoulder	6	
	Number of Lanes	3	
	Pavement	36	
	Shoulder	12	
Median Type		Positive	
Median Width		VAR	
Local	Shoulder	6	
	Number of Lanes	3	
	Pavement	36	
	Shoulder	12	
Structure No.		M078460	M079040 M079150 M079300 M07946S M07980R
Traffic Volume			
Traffic Sta. ID			
Enlarged Views			

Local	Shoulder	12	
	Pavement	24	
	Number of Lanes	3	
	Shoulder	4 + 6	
Express	Median Type	Positive	
	Median Width	VAR	
	Shoulder	12	
	Pavement	36	
Express	Number of Lanes	3	
	Shoulder	6	
	Structure No.		
	Street Name	I-95	
Express	Median Width	VAR	
	Median Type	Positive	
	Secondary Direction		
	Secondary Express Dir.		
Express	Primary Express Dir.		
	Primary Direction		
	Interstate Route		
	US Route		
Express	NJ Route		
	County Road		
	Interchange Number		
	Grade Separated Interchange		
Express	Traffic Signal		
	Traffic Monitoring Sites		
	Road Underpass		
	Road Overpass		
MILES	35.0	36.0	37.0
Street Name	I-95		
Jurisdiction	New Jersey Turnpike Authority		
Functional Class	Urban Interstate		
Federal Aid - NHS Sy	STRAHNET Inter.		
Control Section	1240		
Speed Limit	65		
Express	Shoulder	6	
	Number of Lanes	3	
	Pavement	36	
	Shoulder	12	
Express	Median Type	Positive	
	Median Width	VAR	
	Shoulder	4 + 6	
	Number of Lanes	3	
Local	Pavement	36	
	Shoulder	12	
	Structure No.	M080330 M080370 M08045R M08076S M080970 M08109R M080990 M08158S M081580 M08158N M08166N M08215R	
	Traffic Volume		
Traffic Sta. ID			
Enlarged Views			

Local	Shoulder	12					
	Pavement	24	36				
	Number of Lanes	3					
	Shoulder	6	2	6			
Express	Median Type	Positive					
	Median Width	VAR					
	Shoulder	12					
	Pavement	36					
Local	Number of Lanes	3					
	Pavement	36					
	Shoulder	12					
	Shoulder	6					
Structure No.	M082950						
Street Name	I-95						
Median Width	VAR						
Median Type	Positive						
Secondary Direction							
Secondary Express Dir.							
Primary Express Dir.							
Primary Direction							
Interstate Route							
US Route							
NJ Route							
County Road							
Interchange Number							
Grade Separated Interchange							
Traffic Signal							
Traffic Monitoring Sites							
Road Underpass							
Road Overpass							
MILES	37.0	38.0	39.0				
Street Name	I-95						
Jurisdiction	New Jersey Turnpike Authority						
Functional Class	Urban Interstate						
Federal Aid - NHS Sy	STRAHNET Inter.						
Control Section	1240						
Speed Limit	65						
Express	Shoulder	6					
	Number of Lanes	3					
	Pavement	36					
	Shoulder	12					
Local	Median Type	Positive					
	Median Width	VAR					
	Shoulder	6	2	4	6		
	Number of Lanes	3					
Local	Pavement	36					
	Shoulder	12					
	Structure No.	M082950	M083300	M083360	M083420	M08355S	M08424N
	Traffic Volume						
Traffic Sta. ID							
Enlarged Views	<a href="#">See Enlarged View #55</a>						

Local	Shoulder	12
	Pavement	36
	Number of Lanes	3
	Shoulder	6
Express	Shoulder	12
	Pavement	36
	Number of Lanes	3
	Shoulder	6
Median Type		Positive
Median Width		VAR
Structure No.		
Street Name		I-95
Median Width		VAR
Median Type		Positive
Secondary Direction		
Secondary Express Dir.		
Primary Express Dir.		
Primary Direction		
Interstate Route		
US Route		
NJ Route		
County Road		
Interchange Number		
Grade Separated Interchange		
Traffic Signal		
Traffic Monitoring Sites		
Road Underpass		
Road Overpass		
MILES	39.0	41.0
Street Name	I-95	
Jurisdiction	New Jersey Turnpike Authority	
Functional Class	Urban Interstate	
Federal Aid - NHS Sy	STRAHNET Inter.	
Control Section	1240	
Speed Limit	65	
Express	Shoulder	6
	Number of Lanes	3
	Pavement	36
	Shoulder	12
Median Type		Positive
Median Width		VAR
Local	Shoulder	6
	Number of Lanes	3
	Pavement	36
	Shoulder	12
Structure No.	M08455S M08455N	M084940
Traffic Volume	M085680 M08577S M085710 M08577N	
Traffic Sta. ID		
Enlarged Views		

Local	Shoulder	12				
	Pavement	36				
	Number of Lanes	3				
	Shoulder	6	+	4		
Median Type		Positive				
Median Width		VAR				
Express	Shoulder	12				
	Pavement	36				
	Number of Lanes	3				
	Shoulder	6				
Structure No.						
Street Name		I-95				
Median Width		VAR				
Median Type		Positive				
Secondary Direction						
Secondary Express Dir.						
Primary Express Dir.						
Primary Direction						
Interstate Route						
US Route						
NJ Route						
County Road						
Interchange Number						
Grade Separated Interchange						
Traffic Signal						
Traffic Monitoring Sites						
Road Underpass						
Road Overpass						
MILES	41.0	42.0	43.0			
Street Name	I-95					
Jurisdiction	New Jersey Turnpike Authority					
Functional Class	Urban Interstate					
Federal Aid - NHS Sy	STRAHNET Inter.					
Control Section	1240					
Speed Limit	65					
Express	Shoulder	6				
	Number of Lanes	3				
	Pavement	36				
	Shoulder	12				
Median Type		Positive				
Median Width		VAR				
Local	Shoulder	6	+	2		
	Number of Lanes	3				
	Pavement	36				
	Shoulder	12				
Structure No.	M086380	M086590 M086580 M086650	M08710S M08710N	M08727N M08727S	M08809A M08805A M08813A	M08828A
Traffic Volume						
Traffic Sta. ID						
Enlarged Views	See Enlarged View #42					

Local	Shoulder	12		
	Pavement	36		
	Number of Lanes	3		
	Shoulder	4		
Express	Shoulder	12		
	Pavement	36		
	Number of Lanes	3		
	Shoulder	6		
Structure No.	1230162			
Street Name	I-95			
Median Width	VAR			
Median Type	Positive			
Secondary Direction				
Secondary Express Dir.				
Primary Express Dir.				
Primary Direction				
Interstate Route				
US Route				
NJ Route				
County Road				
Interchange Number				
Grade Separated Interchange				
Traffic Signal				
Traffic Monitoring Sites				
Road Underpass				
Road Overpass				
MILES	43.0	44.0	45.0	
Street Name	I-95			
Jurisdiction	New Jersey Turnpike Authority			
Functional Class	Urban Interstate			
Federal Aid - NHS Sy	STRAHNET Inter.			
Control Section	1240			
Speed Limit	65			
Express	Shoulder	6		
	Number of Lanes	3		
	Pavement	36		
	Shoulder	12		
Median Type	Positive			
Median Width	VAR			
Local	Shoulder	2	4	
	Number of Lanes	3		
	Pavement	36		
	Shoulder	12		
Structure No.	M08833A 1230162	M08869S M08869N M08889S M08889N M08889N M089150	M089730	M09010A 361297A M09021A M09023A
Traffic Volume				
Traffic Sta. ID				
Enlarged Views	See Enlarged View #42			

Local	Shoulder	12	
	Pavement	36	48
	Number of Lanes	3	4
	Shoulder	4	8
Express	Shoulder	12	
	Pavement	36	
	Number of Lanes	3	
	Shoulder	6	
Structure No.			
Street Name		I-95	
Median Width		VAR	
Median Type		Positive	
Secondary Direction			
Secondary Express Dir.			
Primary Express Dir.			
Primary Direction			
Interstate Route			
US Route			
NJ Route			
County Road			
Interchange Number			
Grade Separated Interchange			
Traffic Signal			
Traffic Monitoring Sites			
Road Underpass			
Road Overpass			
Woodbridge Twp, Middlesex Co			
Woodbridge Twp, Middlesex Co			
MILES	45.0	46.0	47.0
Street Name	I-95		
Jurisdiction	New Jersey Turnpike Authority		
Functional Class	Urban Interstate		
Federal Aid - NHS Sy	STRAHNET Inter.		
Control Section	1240		
Speed Limit	65		
Express	Shoulder	6	
	Number of Lanes	3	
	Pavement	36	
	Shoulder	12	
Median Type		Positive	
Median Width		VAR	
Local	Shoulder	4	8
	Number of Lanes	3	4
	Pavement	36	48
	Shoulder	12	
Structure No.		M09084A M09102A M091130 M091137A M09136A M09137A	M09211A M092080
Traffic Volume			
Traffic Sta. ID			
Enlarged Views			

Local	Shoulder	12	
	Pavement	48	
	Number of Lanes	4	
	Shoulder	8	
Express	Median Type	Positive	
	Median Width	VAR	
	Shoulder	12	
	Pavement	36	
Express	Number of Lanes	3	
	Shoulder	6	8
	Structure No.		
	Street Name	I-95	
Median Width	VAR		
Median Type	Positive		
Secondary Direction			
Secondary Express Dir.			
Primary Express Dir.			
Primary Direction			
Interstate Route			
US Route			
NJ Route			
County Road			
Interchange Number			
Grade Separated Interchange			
Traffic Signal			
Traffic Monitoring Sites			
Road Underpass			
Road Overpass			
MILES	47.0	48.0	49.0
Street Name	I-95		
Jurisdiction	New Jersey Turnpike Authority		
Functional Class	Urban Interstate		
Federal Aid - NHS Sy	STRAHNET Inter.		
Control Section	1240		
Speed Limit	65		
Express	Shoulder	6	8
	Number of Lanes	3	
	Pavement	36	
	Shoulder	12	
Local	Median Type	Positive	
	Median Width	VAR	
	Shoulder	8	
	Number of Lanes	4	
Local	Pavement	48	
	Shoulder	12	
	Structure No.	M09269A M092510 MN9265N M09276A M09311A M093270 M09314A MN9381N MS9381S MN9381N M09381S	
	Traffic Volume		
Traffic Sta. ID			
Enlarged Views			



Local	Shoulder	12		
	Pavement	48		
	Number of Lanes	4		
	Shoulder	8		
Express	Median Type	Positive		
	Median Width	VAR		
	Shoulder	12		
	Pavement	36		
Express	Number of Lanes	3		
	Shoulder	8	2	8
	Structure No.			MN9623N
	Street Name			I-95
Median Width			VAR	
Median Type			Positive	
Secondary Direction				
Secondary Express Dir.				
Primary Express Dir.				
Primary Direction				
Interstate Route				
US Route				
NJ Route				
County Road				
Interchange Number				
Grade Separated Interchange				
Traffic Signal				
Traffic Monitoring Sites				
Road Underpass				
Road Overpass				
MILES	49.0	50.0	51.0	
Street Name	I-95			
Jurisdiction	New Jersey Turnpike Authority			
Functional Class	Urban Interstate			
Federal Aid - NHS Sy	STRAHNET Inter.			
Control Section	1240			2021
Speed Limit	65			
Express	Shoulder	8	2	8
	Number of Lanes	3		
	Pavement	36		
	Shoulder	12		
Median Type	Positive			
Median Width	VAR			
Local	Shoulder	8		
	Number of Lanes	4		
	Pavement	48		
	Shoulder	12		
Structure No.	94_40		M09589A, M095800, M09596A, MS923S	
Traffic Volume				
Traffic Sta. ID				
Enlarged Views				

Local	Shoulder	12	
	Pavement	48	
	Number of Lanes	4	
	Shoulder	8	
Express	Shoulder	12	
	Pavement	36	
	Number of Lanes	3	
	Shoulder	8	+
Structure No.			
Street Name		I-95	
Median Width		VAR	
Median Type		Positive	
Secondary Direction			
Secondary Express Dir.			
Primary Express Dir.			
Primary Direction			
Interstate Route			
US Route			
NJ Route			
County Road			
Interchange Number			
Grade Separated Interchange			
Traffic Signal			
Traffic Monitoring Sites			
Road Underpass			
Road Overpass			
MILES	51.0	52.0	53.0
Street Name	I-95		
Jurisdiction	New Jersey Turnpike Authority		
Functional Class	Urban Interstate		
Federal Aid - NHS Sy	STRAHNET Inter.		
Control Section	2021		
Speed Limit	65	+	55
Express	Shoulder	8	
	Number of Lanes	3	
	Pavement	36	
	Shoulder	12	
Median Type		Positive	
Median Width		VAR	
Local	Shoulder	8	
	Number of Lanes	4	+
	Pavement	48	+
	Shoulder	12	+
Structure No.	M096390	M096890	M09718A M09718A M097200 MS9754S
Traffic Volume			
Traffic Sta. ID			
Enlarged Views			

Local	Shoulder	12	
	Pavement	48	36
	Number of Lanes	4	3
	Shoulder	8	4
Express	Shoulder	2	
	Pavement	36	
	Number of Lanes	3	
	Shoulder	4	2
Structure No.	M09876N	M59967A	M10005N M10015N
Street Name	I-95		
Median Width	VAR		
Median Type	Positive		
Secondary Direction			
Secondary Express Dir.			
Primary Express Dir.			
Primary Direction			
Interstate Route			
US Route			
NJ Route			
County Road			
Interchange Number			
Grade Separated Interchange			
Traffic Signal			
Traffic Monitoring Sites			
Road Underpass			
Road Overpass			
MILES	53.0	54.0	55.0
Street Name	I-95		
Jurisdiction	New Jersey Turnpike Authority		
Functional Class	Urban Interstate		
Federal Aid - NHS Sy	STRAHNET Inter.		
Control Section	2021		
Speed Limit	55		
Express	Shoulder	8	4
	Number of Lanes	3	2
	Pavement	36	48
	Shoulder	12	2
Median Type	Positive		
Median Width	VAR		
Local	Shoulder	8	4
	Number of Lanes	3	4
	Pavement	36	48
	Shoulder	12	2
Structure No.	M0948S M09876S	M09909S M09905A M09909N M09910913A	M09935A M099510 M09967A M09970A M09975N
Traffic Volume			
Traffic Sta. ID			
Enlarged Views	<a href="#">See Enlarged View #41</a>		

Local	Shoulder	12
	Pavement	48
	Number of Lanes	4
	Shoulder	2 + 4
Express	Shoulder	12
	Pavement	36
	Number of Lanes	3
	Shoulder	2 + 6
Structure No.		
Street Name	I-95	
Median Width	VAR	
Median Type	Positive	
Secondary Direction		
Secondary Express Dir.		
Primary Express Dir.		
Primary Direction		
Interstate Route		
US Route		
NJ Route		
County Road		
Interchange Number		
Grade Separated Interchange		
Traffic Signal		
Traffic Monitoring Sites		
Road Underpass		
Road Overpass		
MILES	55.0	57.0
Street Name	I-95	
Jurisdiction	New Jersey Turnpike Authority	
Functional Class	Urban Interstate	
Federal Aid - NHS Sy	STRAHNET Inter.	
Control Section	2021	
Speed Limit	55	
Express	Shoulder	2 + 4
	Number of Lanes	3
	Pavement	36
	Shoulder	12
Median Type	Positive	
Median Width	VAR	
Local	Shoulder	2 + 6 + 8
	Number of Lanes	4
	Pavement	48
	Shoulder	12
Structure No.	M100356 M10040N M10045N M10050S M10055S M10060S M10065S M10076S M10081S M10086S M10091S M101030 M10121S M10153A M10168A 3800070 M10035N M10040S M10045S M10050S M10055S M10060S M10065S M10076S M10081S M10086S M10091S M101030 M10121S M10153A M10168A 3800069 M10210A	
Traffic Volume		
Traffic Sta. ID		
Enlarged Views		

Local	Shoulder	12		
	Pavement	48	36	
	Number of Lanes	4	3	
	Shoulder	4	0	4
Median Type		Positive		
Median Width		VAR		
Express	Shoulder	12		
	Pavement	36		
	Number of Lanes	3		
	Shoulder	6		
Structure No.				
Street Name		I-95		
Median Width		VAR		
Median Type		Positive		
Secondary Direction				
Secondary Express Dir.				
Primary Express Dir.				
Primary Direction				
Interstate Route				
US Route				
NJ Route				
County Road				
Interchange Number				
Grade Separated Interchange				
Traffic Signal				
Traffic Monitoring Sites				
Road Underpass				
Road Overpass				
MILES	57.0	58.0	59.0	
Street Name	I-95			
Jurisdiction	New Jersey Turnpike Authority			
Functional Class	Urban Interstate			
Federal Aid - NHS Sy	STRAHNET Inter.			
Control Section	2021		0700	
Speed Limit	55			
Express	Shoulder	4		
	Number of Lanes	3		
	Pavement	36		
	Shoulder	12		
Median Type		Positive		
Median Width		VAR		
Local	Shoulder	8		
	Number of Lanes	4		
	Pavement	48		
	Shoulder	12		
Structure No.		M10341A	M10353S	M10412A
Traffic Volume				
Traffic Sta. ID				
Enlarged Views				

Local	Shoulder	12	
	Pavement	36	24
	Number of Lanes	3	2
	Shoulder	4	5
Express	Median Type	Positive	
	Median Width	VAR	
	Shoulder	12	
	Pavement	36	24
Local	Shoulder	12	
	Pavement	48	24
	Number of Lanes	4	2
	Shoulder	8	
Express	Shoulder	12	
	Pavement	36	24
	Number of Lanes	3	2
	Shoulder	4	
Structure No.	M10456A M104720 M10474A N00016A M10482B M10518S M10518N M10556S M10556O M10579S M10579O M105930 W10626A E10620A		
Traffic Volume			
Traffic Sta. ID			
Enlarged Views			

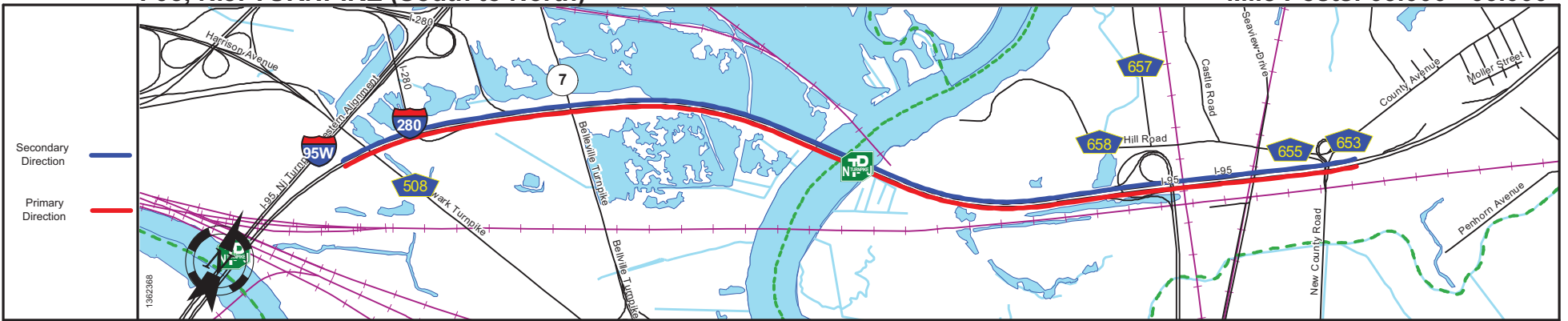
  
  

MILES	59.0	60.0	61.0
Street Name	I-95		
Jurisdiction	New Jersey Turnpike Authority		
Functional Class	Urban Interstate		
Federal Aid - NHS Sy	STRAHNET Inter.		
Control Section	0700		
Speed Limit	55		
Express	Shoulder	4	
	Number of Lanes	3	2
	Pavement	36	24
	Shoulder	12	
Local	Shoulder	12	
	Pavement	48	24
	Number of Lanes	4	2
	Shoulder	8	

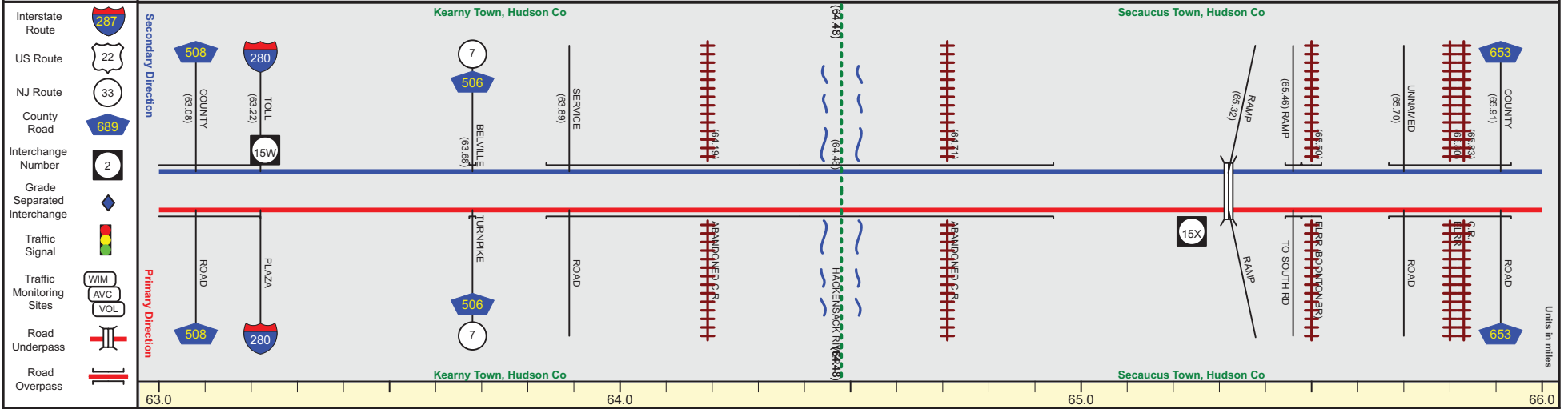
Local	Shoulder	12		
	Pavement	24	36	
	Number of Lanes	2	3	
	Shoulder	5		
Express	Median Type	Positive		
	Median Width	VAR		
	Shoulder	12		
	Pavement	24		
Local	Shoulder	12		
	Pavement	24		
	Number of Lanes	2		
	Shoulder	6		
Structure No.				
Street Name	I-95			
Median Width	VAR			
Median Type	Positive			
Secondary Direction				
Secondary Express Dir.				
Primary Express Dir.				
Primary Direction				
Interstate Route				
US Route				
NJ Route				
County Road				
Interchange Number				
Grade Separated Interchange				
Traffic Signal				
Traffic Monitoring Sites	WIM AVC VOL			
Road Underpass				
Road Overpass				
<p>Secondary Direction</p> <p>Primary Direction</p> <p>Newark City, Essex Co</p> <p>Kearny Town, Hudson Co</p> <p>Units in miles</p>				
MILES	61.0	62.0	63.0	
Street Name	I-95			
Jurisdiction	New Jersey Turnpike Authority			
Functional Class	Urban Interstate			
Federal Aid - NHS Sy	STRAHNET Inter.			
Control Section	0700		0900	
Speed Limit	55			
Express	Shoulder	6		
	Number of Lanes	2		
	Pavement	24		
	Shoulder	12		
Local	Median Type	Positive		
	Median Width	VAR	10	
	Shoulder	4	0	
	Number of Lanes	2	3	
Local	Pavement	24	36	
	Shoulder			
	Structure No.	E106570 E106680 E10689A W10687A	E107880 E107880	E107880
	Traffic Volume			
Traffic Sta. ID				
Enlarged Views	See Enlarged View #54		See Enlarged View #46	

# I-95, N.J. TURNPIKE (South to North)

Mile Posts: 63.000 - 66.000



Pavement	36
Shoulder	12
Number of Lanes	3
Speed Limit	55
Street Name	I-95

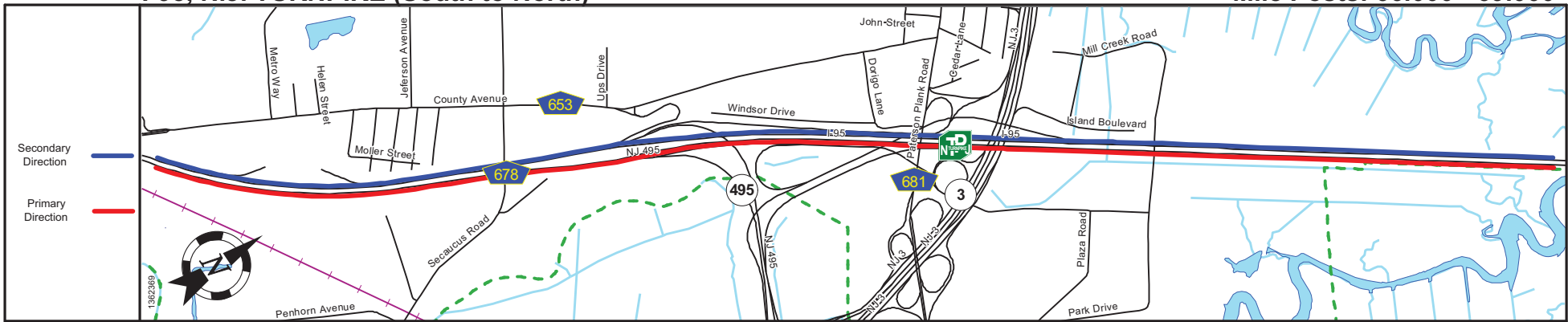


Street Name	I-95
Jurisdiction	New Jersey Turnpike Authority
Functional Class	Urban Interstate
Federal Aid - NHS Sy	STRAHNET Inter.
Control Section	0900
Speed Limit	55
Number of Lanes	3
Med. Type	Positive
Med. Width	2 + 10
Pavement	36
Shoulder	12
Traffic Volume	
Traffic Sta. ID	
Structure No.	E109020      E109830      E11067A      E110850      E11150
Enlarged Views	See Enlarged View #46

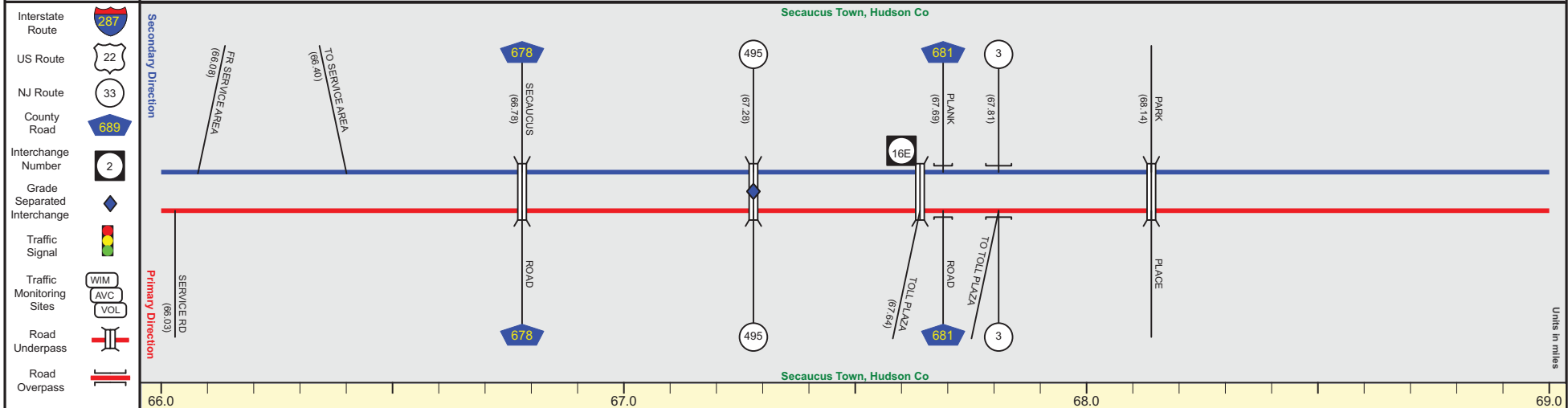
SRI = 0000095\_

Date last inventoried: August 2014



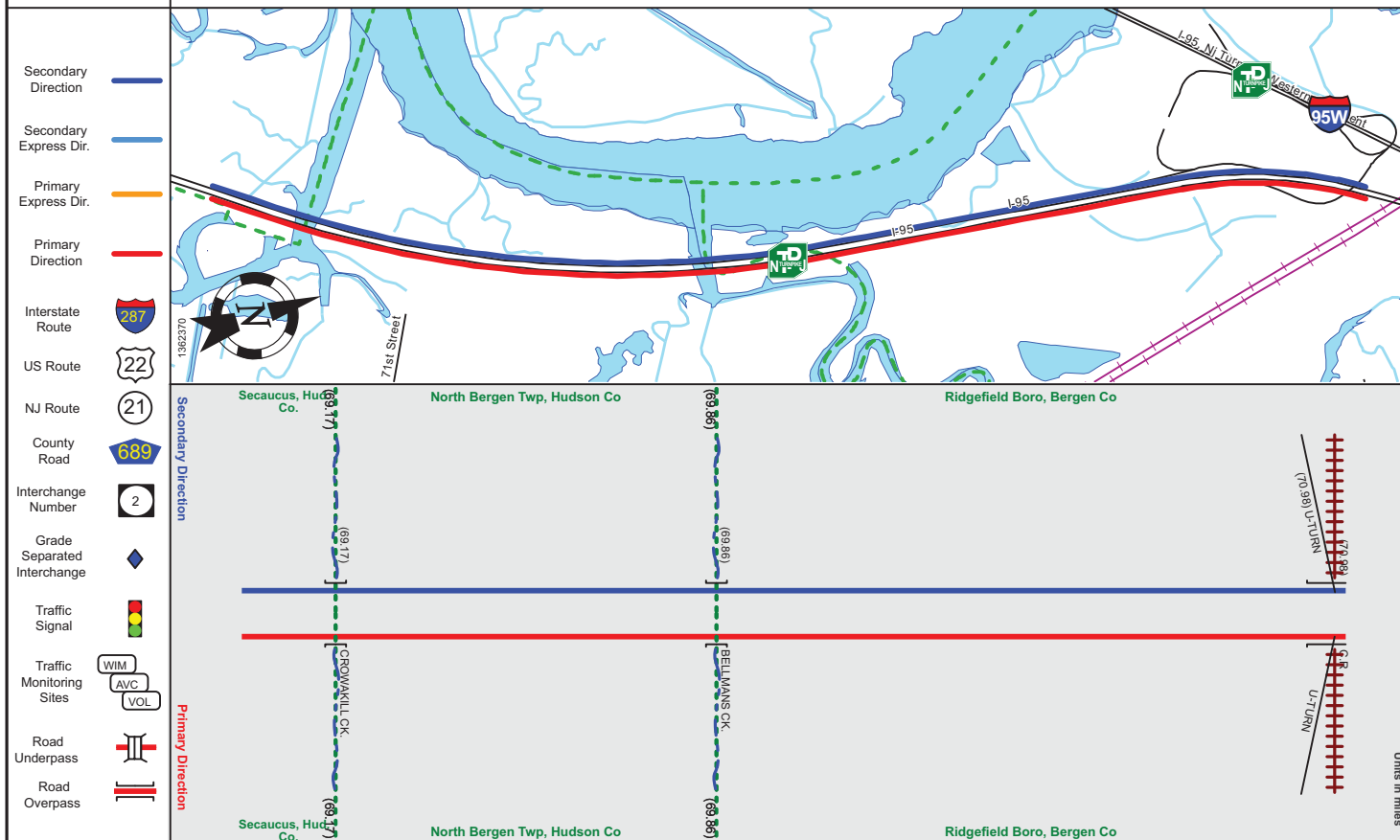


Pavement	36
Shoulder	12
Number of Lanes	3
Speed Limit	55
Street Name	I-95



Street Name	I-95		
Jurisdiction	New Jersey Turnpike Authority		
Functional Class	Urban Interstate		
Federal Aid - NHS Sy	STRAHNET Inter.		
Control Section	0900		
Speed Limit	55		
Number of Lanes	3	5	3
Med. Type	Positive		
Med. Width	10		
Pavement	36	60	36
Shoulder	12		
Traffic Volume			
Traffic Sta. ID			
Structure No.	E112100	E11258A	E113000 E11295A E113160
Enlarged Views		See Enlarged View #47	E113500

Local	Shoulder	12
	Pavement	36
	Number of Lanes	3
Express	Shoulder	
	Pavement	
	Number of Lanes	
	Shoulder	
Structure No.		
Street Name		I-95
Median Width		
Median Type		



MILES	69.0	70.0	71.0
-------	------	------	------

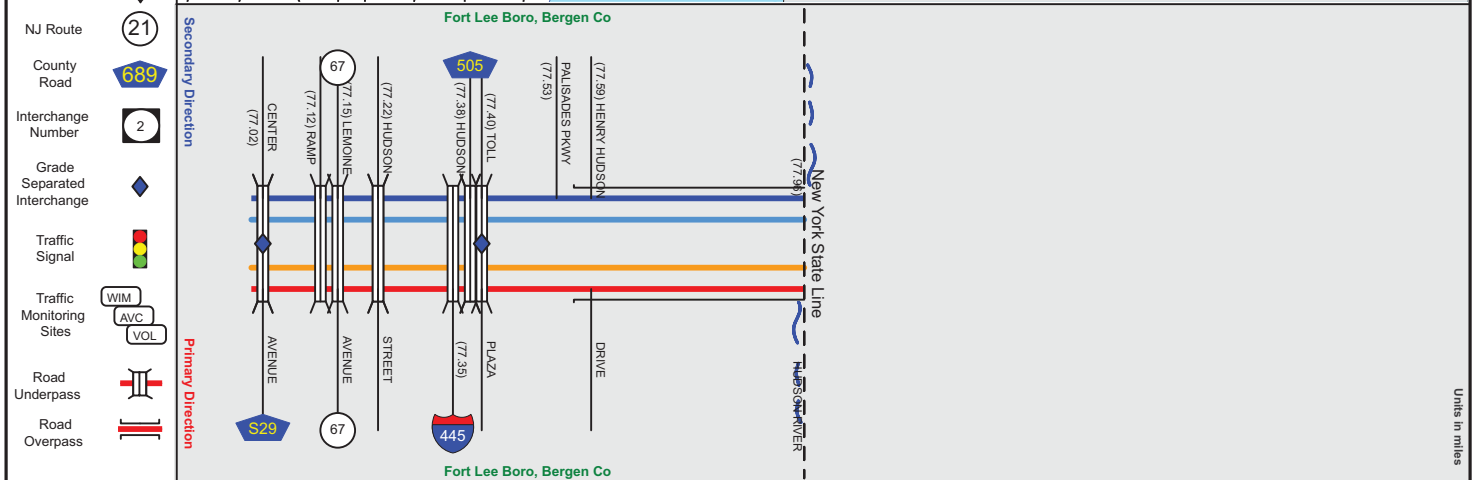
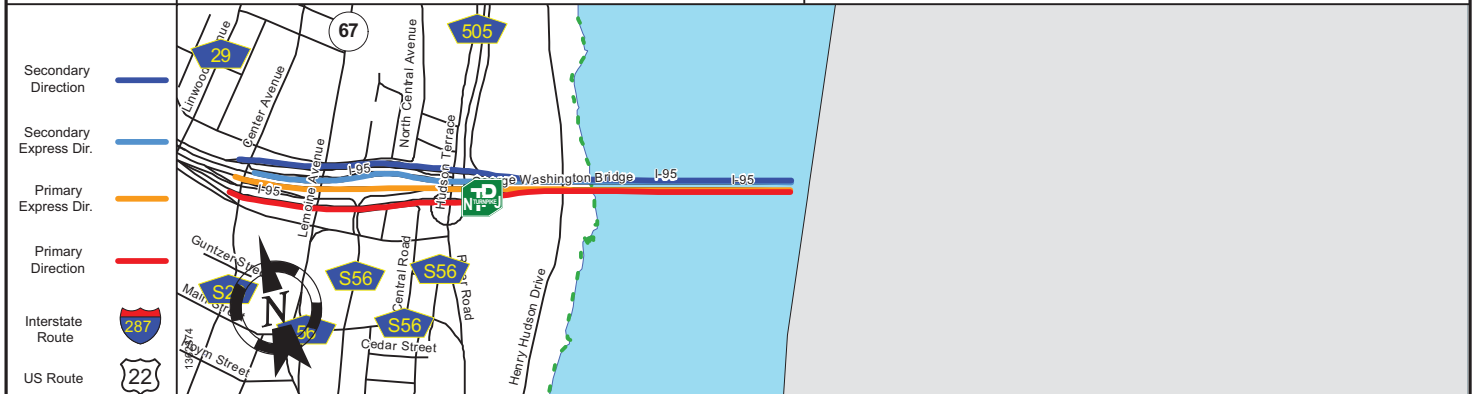
Street Name		I-95	
Jurisdiction		New Jersey Turnpike Authority	
Functional Class		Urban Interstate	
Federal Aid - NHS Sy		STRAHNET Inter.	
Control Section	0900	0200	
Speed Limit	55		
Express	Shoulder		
	Number of Lanes		
	Pavement		
	Shoulder		
Median Type		Positive	
Median Width	10		4
Local	Shoulder	4	1
	Number of Lanes	3	
	Pavement	36	
	Shoulder	12	
Structure No.	E114520	E115210	
Traffic Volume			
Traffic Sta. ID			
Enlarged Views			

Local	Shoulder	12			
	Pavement	36		24	48
	Number of Lanes	3		2	4
	Shoulder	2		5	0
Median Type		Positive			
Median Width		VAR			
Express	Shoulder	12			
	Pavement	24		36	
	Number of Lanes	2		3	
	Shoulder	2		6	
Structure No.					
Street Name		I-95			
Median Width		VAR			
Median Type		Positive			
Secondary Direction					
Secondary Express Dir.					
Primary Express Dir.					
Primary Direction					
Interstate Route					
US Route					
NJ Route					
County Road					
Interchange Number					
Grade Separated Interchange					
Traffic Signal					
Traffic Monitoring Sites					
Road Underpass					
Road Overpass					
MILES	71.0		72.0		73.0
Street Name	I-95				
Jurisdiction	New Jersey Turnpike Authority				
Functional Class	Urban Interstate				
Federal Aid - NHS Sy	STRAHNET Inter.				
Control Section	0200			0229	
Speed Limit	55			55	
Express	Shoulder	6			
	Number of Lanes	2			
	Pavement	24			
	Shoulder	12			
Median Type		Positive			
Median Width		VAR			
Local	Shoulder	1		4	2
	Number of Lanes	3	2	4	3
	Pavement	36	24	48	36
	Shoulder	12			
Structure No.	E116420	E11674A E11672A E11680N	M11720N M11720S M117200	M11767I M11767O M11767N M11767S M117830	
Traffic Volume					
Traffic Sta. ID					
Enlarged Views					

Local	Shoulder	12				
	Pavement	48	36	24	36	
	Number of Lanes	4	3	2	3	
	Shoulder	0				
Express	Median Type	Positive		Positive		
	Median Width	VAR		VAR		
	Shoulder	12		12		
	Pavement	36		12	24	
	Number of Lanes	3		1	2	
Local	Shoulder	6				
	Pavement	2				
	Number of Lanes	8				
	Shoulder	2				
Structure No.						
Street Name	I-95					
Median Width	VAR					
Median Type	Positive					
Secondary Direction						
Secondary Express Dir.						
Primary Express Dir.						
Primary Direction						
Interstate Route						
US Route						
NJ Route						
County Road						
Interchange Number						
Grade Separated Interchange						
Traffic Signal						
Traffic Monitoring Sites						
Road Underpass						
Road Overpass						
MILES	73.0 74.0 75.0					
Street Name	I-95					
Jurisdiction	New Jersey Turnpike Authority					
Functional Class	Urban Interstate					
Federal Aid - NHS Sy	STRAHNET Inter.					
Control Section	0229		0230			
Speed Limit	55					
Express	Shoulder	0	12	2	8	
	Number of Lanes	2			2	
	Pavement	24		24		
	Shoulder	12	0	12		
Local	Median Type	Positive				
	Median Width	VAR				
	Shoulder	2		0		
	Number of Lanes	4	2	3		
	Pavement	48	24	36		
Shoulder	12		12			
Structure No.	M118900 M118930 M118990 M119320 M119490 M120100 M120090					
Traffic Volume						
Traffic Sta. ID						
Enlarged Views						

Local	Shoulder	12				0				
	Pavement	36								
	Number of Lanes	3								
	Shoulder	0								
Median Type		Positive								
Median Width		VAR								
Express	Shoulder	12	4	12	0					
	Pavement	24				36				
	Number of Lanes	2				3				
	Shoulder	2	8	4		0				
Structure No.										
Street Name		I-95								
Median Width		VAR								
Median Type		Positive								
MILES		75.0		76.0		77.0				
Street Name		I-95								
Jurisdiction		New Jersey Turnpike Authority						Port Authority of N.Y. & N.J.		
Functional Class		Urban Interstate								
Federal Aid - NHS Sy		STRAHNET Inter.								
Control Section		0230								
Speed Limit		55								
Express	Shoulder	2				0				
	Number of Lanes	2					4			
	Pavement	24					48			
	Shoulder	12					4			
Median Type		Positive								
Median Width		VAR								
Local	Shoulder	0				2				
	Number of Lanes	3					4			
	Pavement	36					36			
	Shoulder	12	2		0		0			
Structure No.		M120460	M120600	M120900	M121250	0206185 0206184	0206186	0202160 0206187	0201150 0202161	3800004
Traffic Volume										
Traffic Sta. ID										
Enlarged Views		See Enlarged View #2								

Local	Shoulder	0
	Pavement	36
	Number of Lanes	3
	Shoulder	0
Express	Shoulder	0
	Pavement	36
	Number of Lanes	3
	Shoulder	0
Structure No.		
Street Name	I-95	
Median Width	VAR	
Median Type	Positive	



MILES	77.0	78.0	79.0
-------	------	------	------

Street Name	I-95	George Washington Bridge
Jurisdiction	Port Authority of N.Y. & N.J.	
Functional Class	Urban Interstate	
Federal Aid - NHS Sy	STRAHNET Inter.	
Control Section	0230	
Speed Limit	55	
Express	Shoulder	0
	Number of Lanes	4
	Pavement	48
	Shoulder	4
Median Type	Positive	
Median Width	VAR	
Local	Shoulder	0
	Number of Lanes	4
	Pavement	48
	Shoulder	0
Structure No.	3800005 3800009 3800010 3800014 3800015	
Traffic Volume		
Traffic Sta. ID		
Enlarged Views	See Enlarged View #2	

End I-95 MP=77.96  
MP 77.96 = End Duplic. With US 1, US 9, US 46