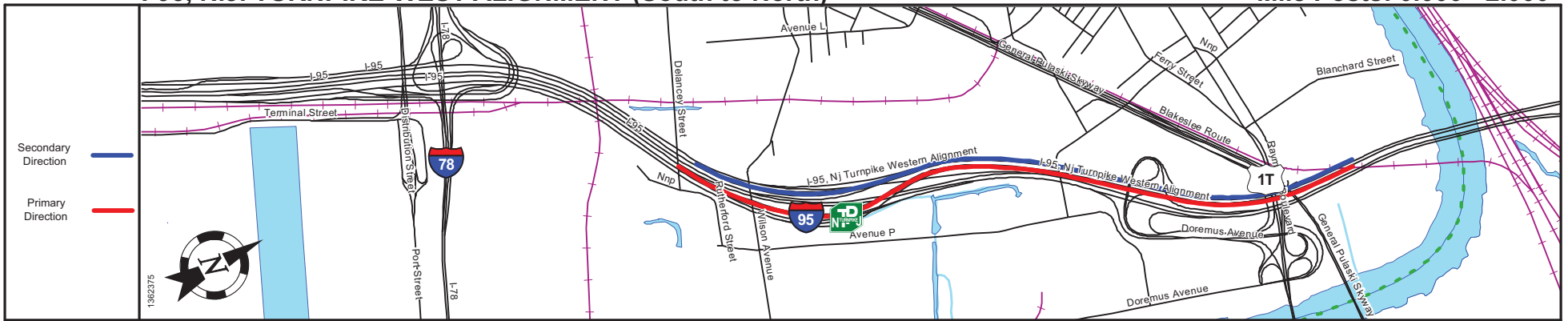
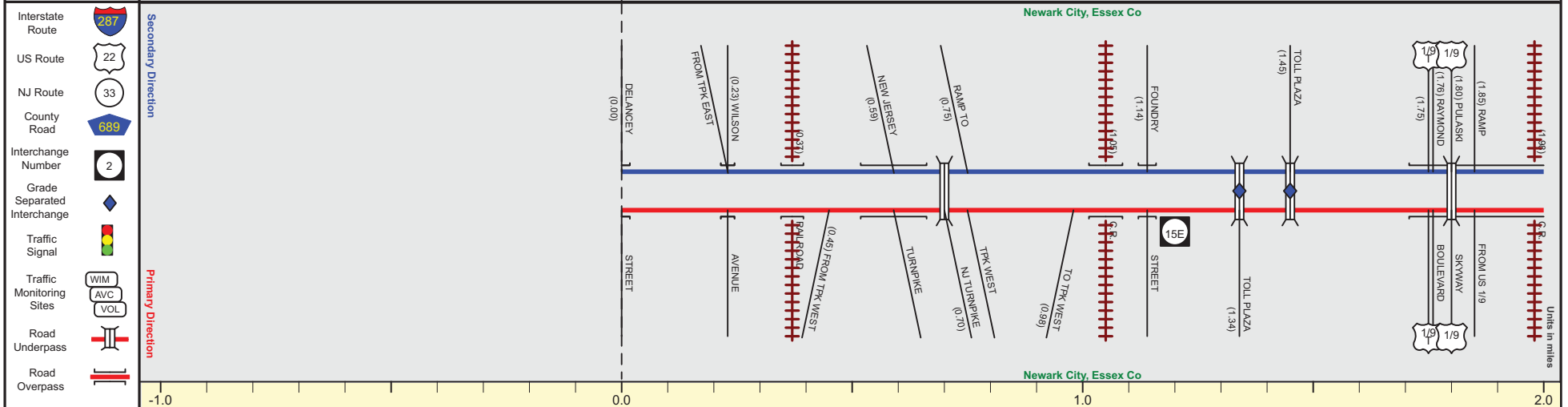


I-95, N.J. TURNPIKE-WEST ALIGNMENT (South to North)

Mile Posts: 0.000 - 2.000



Pavement	24	36
Shoulder		12
Number of Lanes	2	3
Speed Limit		55
Street Name	I-95, Nj Turnpike Western Alignment	



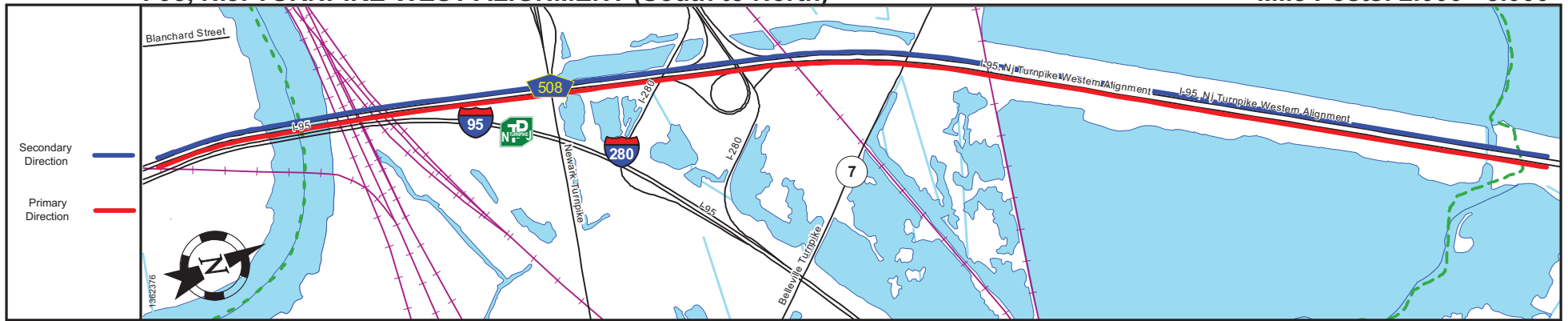
Street Name	I-95, Nj Turnpike Western Alignment	
Jurisdiction	New Jersey Turnpike Authority	
Functional Class	Urban Interstate	
Federal Aid - NHS Sy	STRAHNET Inter.	
Control Section	0700	
Speed Limit		55
Number of Lanes	2	3
Med. Type		Positive
Med. Width	VAR	22
Pavement	24	36
Shoulder		12
Traffic Volume		
Traffic Sta. ID		
Structure No.	M10556T M10556N	M10579T M10579N W10593N E10615A W10626A W106570 W106680 W10687A W10698A W107870 W107870
Enlarged Views		

SRI = 0000095W_

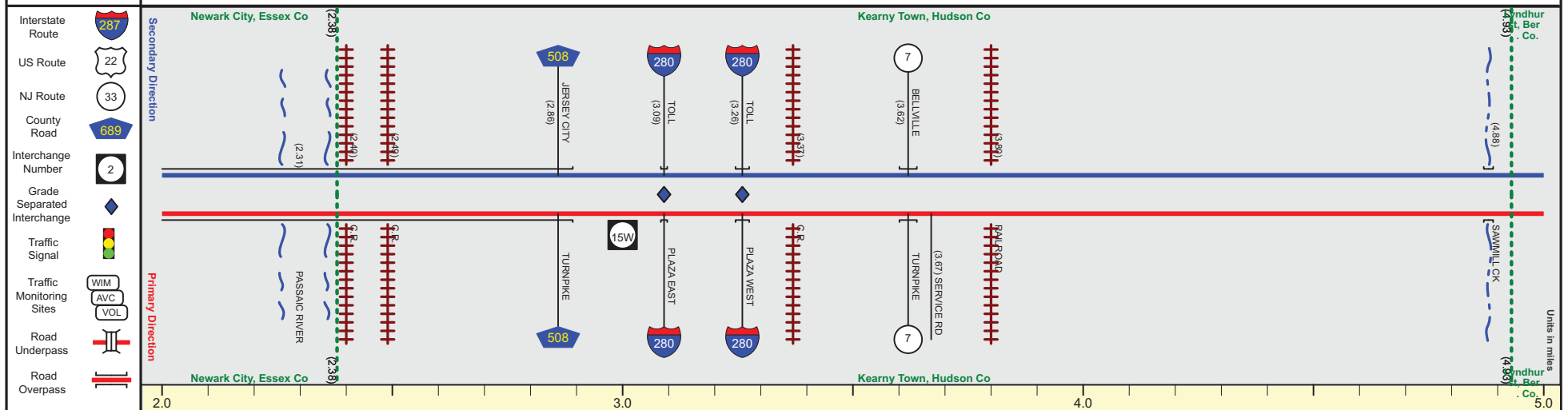
Date last inventoried: August 2014

I-95, N.J. TURNPIKE-WEST ALIGNMENT (South to North)

Mile Posts: 2.000 - 5.000



Pavement	36
Shoulder	12
Number of Lanes	3
Speed Limit	55
Street Name	I-95, Nj Turnpike Western Alignment



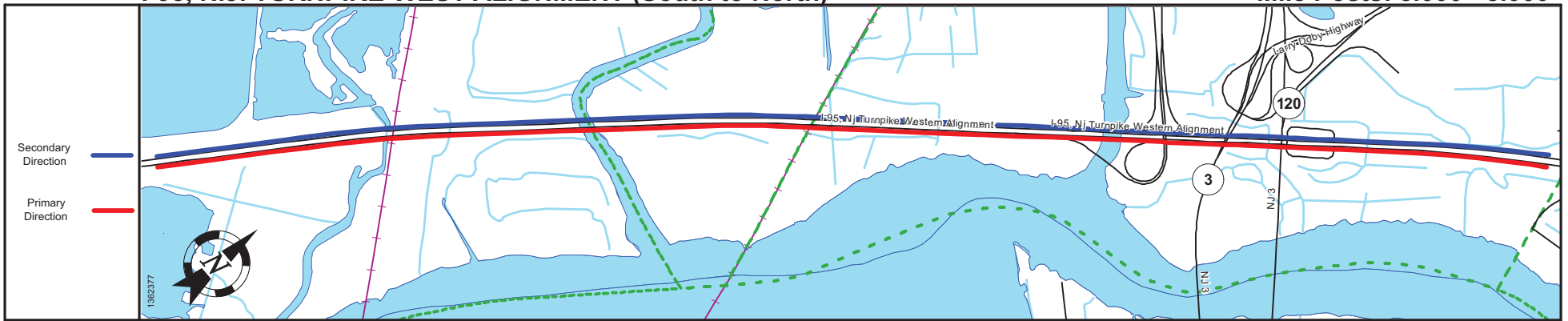
Street Name	I-95, Nj Turnpike Western Alignment				
Jurisdiction	New Jersey Turnpike Authority				
Functional Class	Urban Interstate				
Federal Aid - NHS Sy	STRAHNET Inter.				
Control Section	0700	+		0900	+ 0200
Speed Limit	55				
Number of Lanes	3				
Med. Type	Positive				
Med. Width	8		+	24	
Pavement	36				
Shoulder	12				
Traffic Volume					
Traffic Sta. ID					
Structure No.	W107870		W1079A W1079A W108910	W109160 W109340	W110420
Enlarged Views	See Enlarged View #46				

SRI = 0000095W_

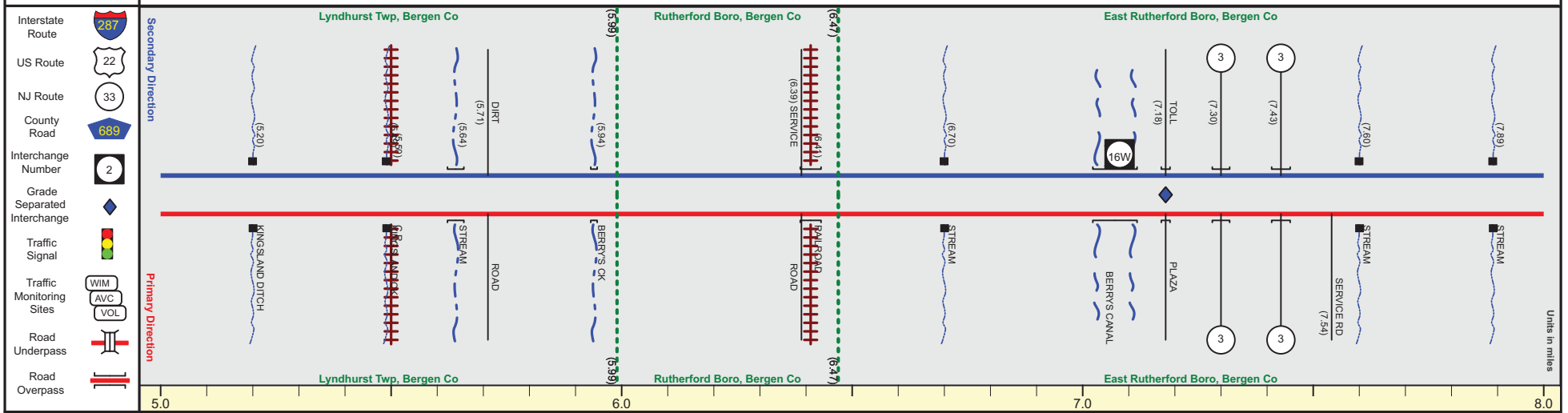
Date last inventoried: August 2014

I-95, N.J. TURNPIKE-WEST ALIGNMENT (South to North)

Mile Posts: 5.000 - 8.000



Pavement	36	24
Shoulder		12
Number of Lanes	3	2
Speed Limit		55
Street Name	I-95, Nj Turnpike Western Alignment	



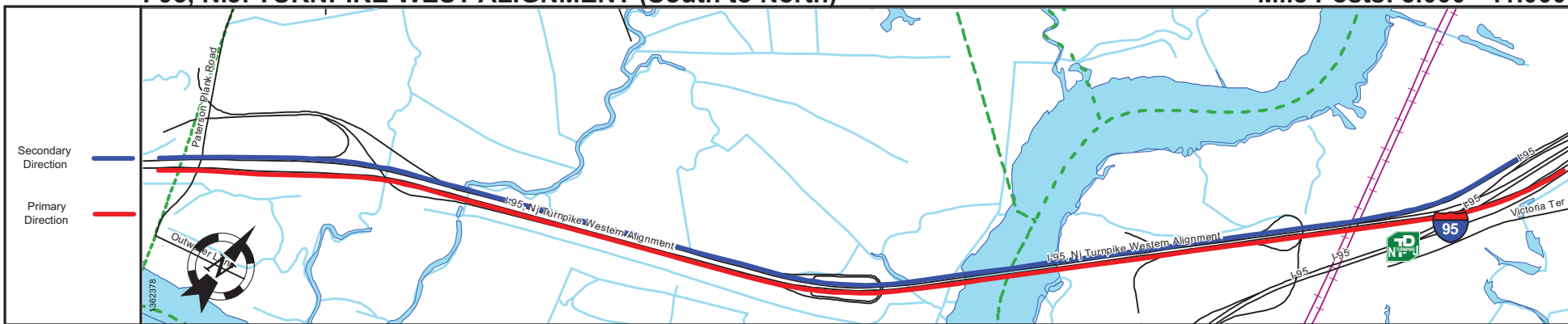
Street Name	I-95, Nj Turnpike Western Alignment	
Jurisdiction	New Jersey Turnpike Authority	
Functional Class	Urban Interstate	
Federal Aid - NHS Sy	STRAHNET Inter.	
Control Section	0200	
Speed Limit	55	
Number of Lanes	3	2
Med. Type	Positive	
Med. Width	24	
Pavement	36	24
Shoulder	12	
Traffic Volume		
Traffic Sta. ID		
Structure No.	W111060 W111190 W111480 W111960	W112670 W113840 W11267E W112850 W112970
Enlarged Views	See Enlarged View #5	

SRI = 0000095W_

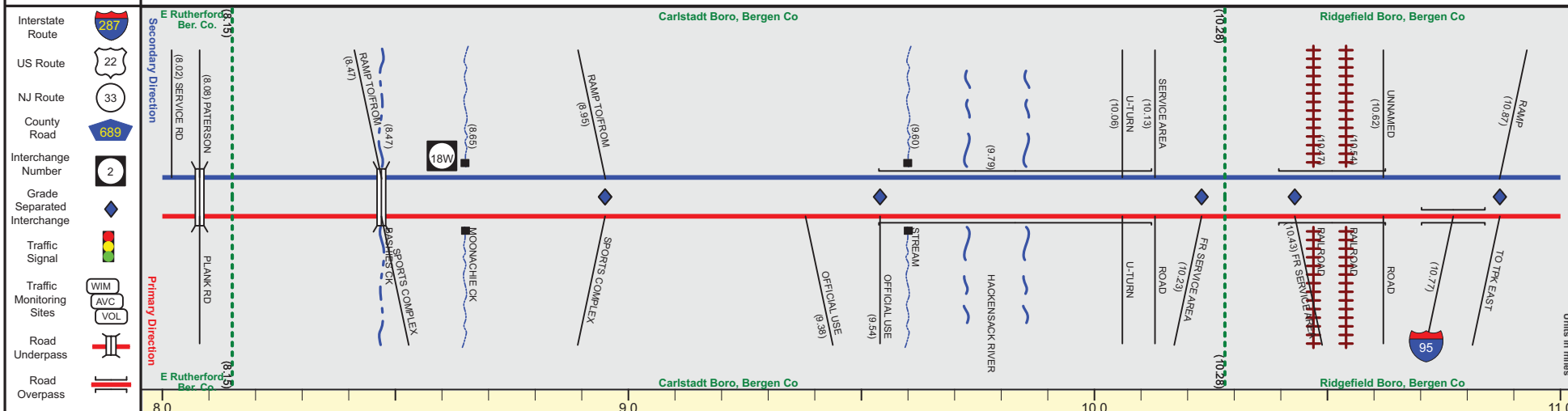
Date last inventoried: August 2014

I-95, N.J. TURNPIKE-WEST ALIGNMENT (South to North)

Mile Posts: 8.000 - 11.000



Pavement	24	36	24	12
Shoulder			12	
Number of Lanes	2	3	2	1
Speed Limit	55			
Street Name	I-95, Nj Turnpike Western Alignment			



Street Name	I-95, Nj Turnpike Western Alignment			
Jurisdiction	New Jersey Turnpike Authority			
Functional Class	Urban Interstate			
Federal Aid - NHS Sy	STRAHNET Inter.			
Control Section	0200			
Speed Limit	55			
Number of Lanes	2			
Med. Type	Positive			
Med. Width	24		8	VAR
Pavement	24			
Shoulder	12			
Traffic Volume				
Traffic Sta. ID				
Structure No.	W113680	W114050	W114390	W115360
Enlarged Views	See Enlarged View #5			W116365 E11672A

SRI = 0000095W_

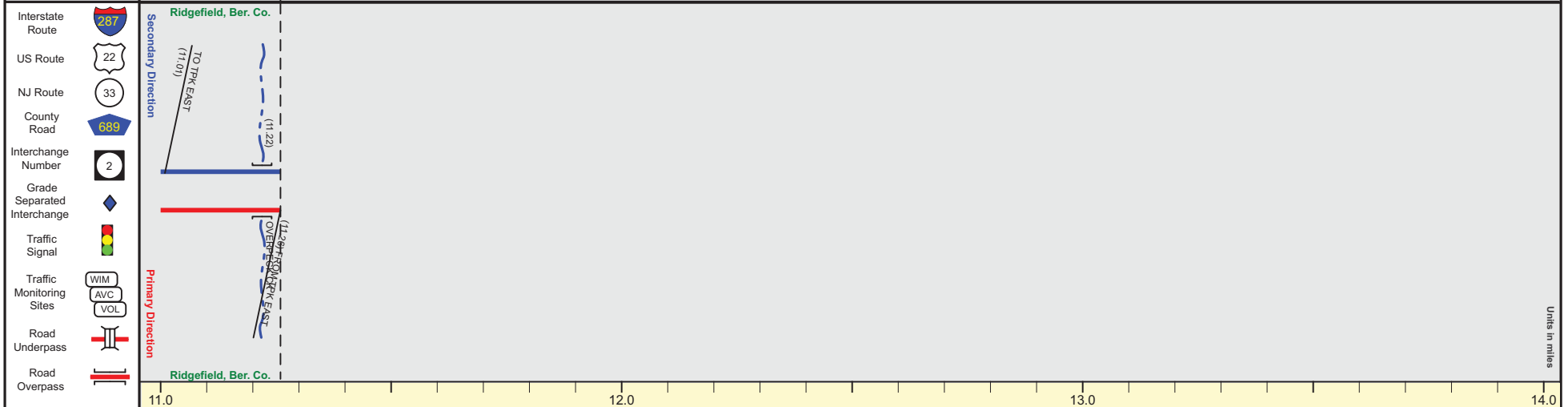
Date last inventoried: August 2014

I-95, N.J. TURNPIKE-WEST ALIGNMENT (South to North)

Mile Posts: 11.000 - 11.260



Pavement	12
Shoulder	12
Number of Lanes	1
Speed Limit	55
Street Name	I-95, Nj Turnpike Western Alignment



Street Name	I-95, Nj Turnpike Western Alignment
Jurisdiction	New Jersey Turnpike Authority
Functional Class	Urban Interstate
Federal Aid - NHS Sy	STRAHNET Inter.
Control Section	0200
Speed Limit	55
Number of Lanes	2
Med. Type	Positive
Med. Width	VAR
Pavement	24
Shoulder	12
Traffic Volume	
Traffic Sta. ID	
Structure No.	
Enlarged Views	

SRI = 0000095W_

Date last inventoried: August 2014