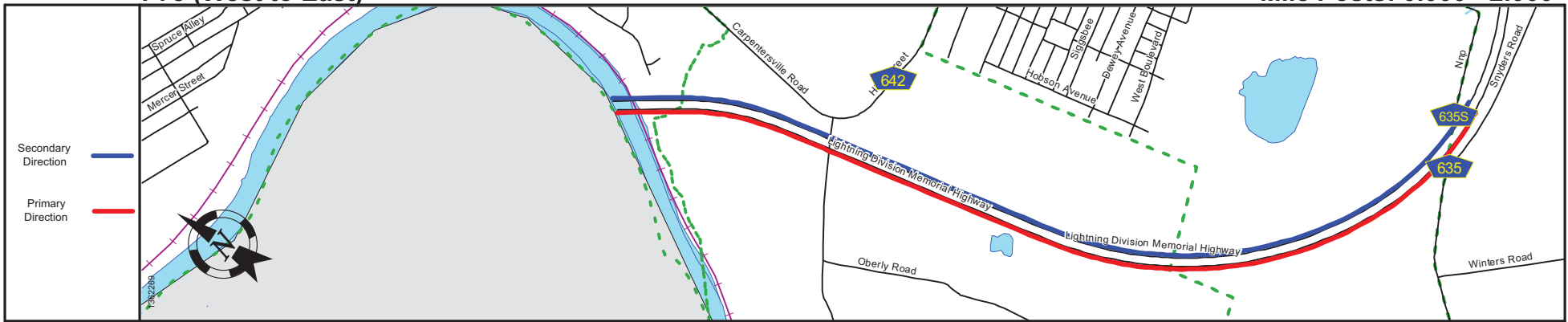
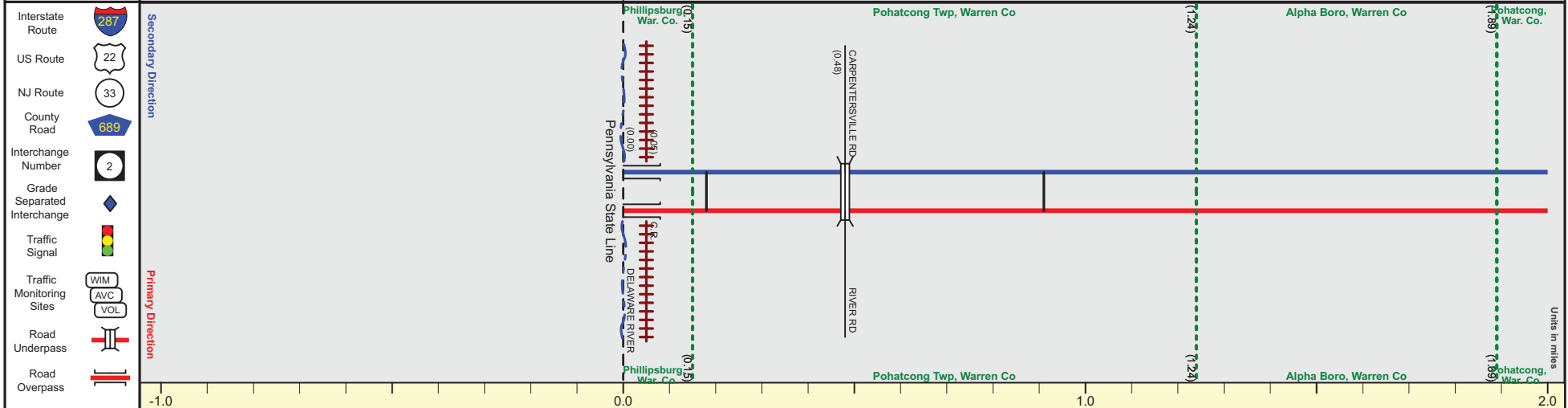


I-78 (West to East)

Mile Posts: 0.000 - 2.000



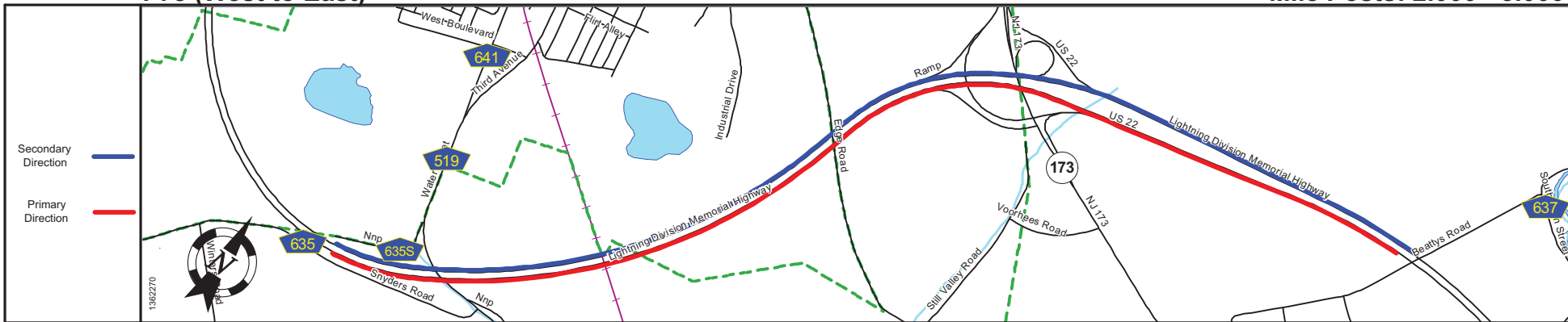
Pavement	36
Shoulder	12
Number of Lanes	3
Speed Limit	65
Street Name	Lightning Division Memorial Highway



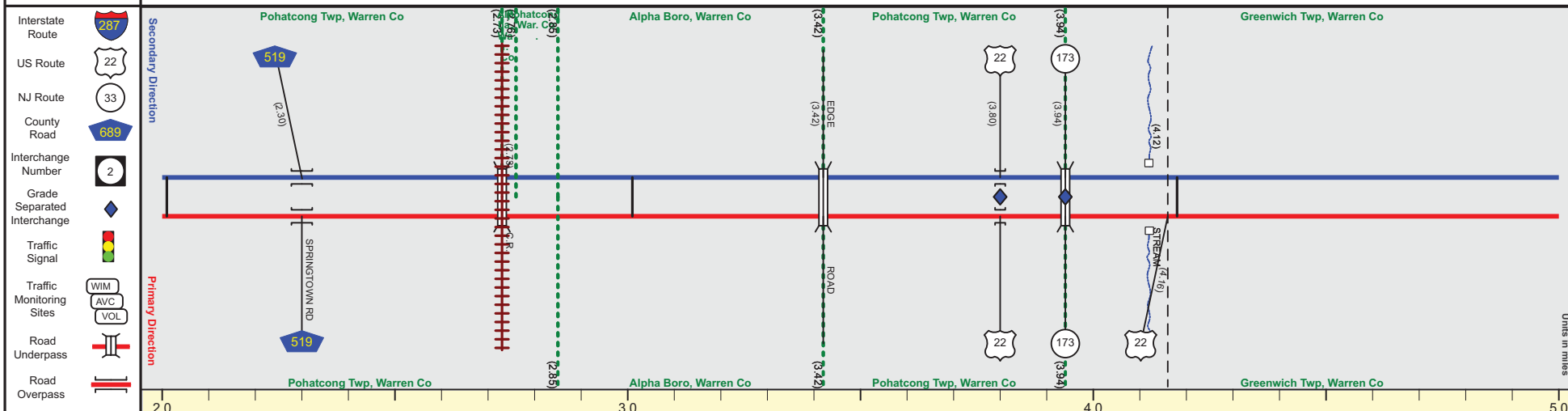
Street Name	Lightning Division Memorial Highway
Jurisdiction	D.R.J.T.B.C.
Functional Class	Urban Interstate
Federal Aid - NHS Sy	STRAHNET Inter.
Control Section	2112
Speed Limit	65
Number of Lanes	3
Med. Type	Positive
Med. Width	60
Pavement	36
Shoulder	12
Traffic Volume	
Traffic Sta. ID	
Structure No.	2112151
Enlarged Views	

SRI = 0000078__

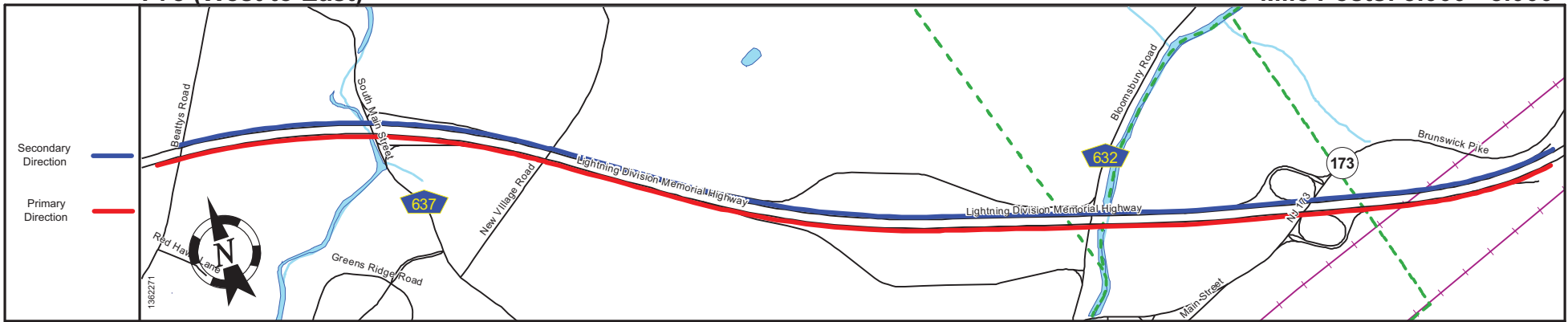
Date last inventoried: March 2016



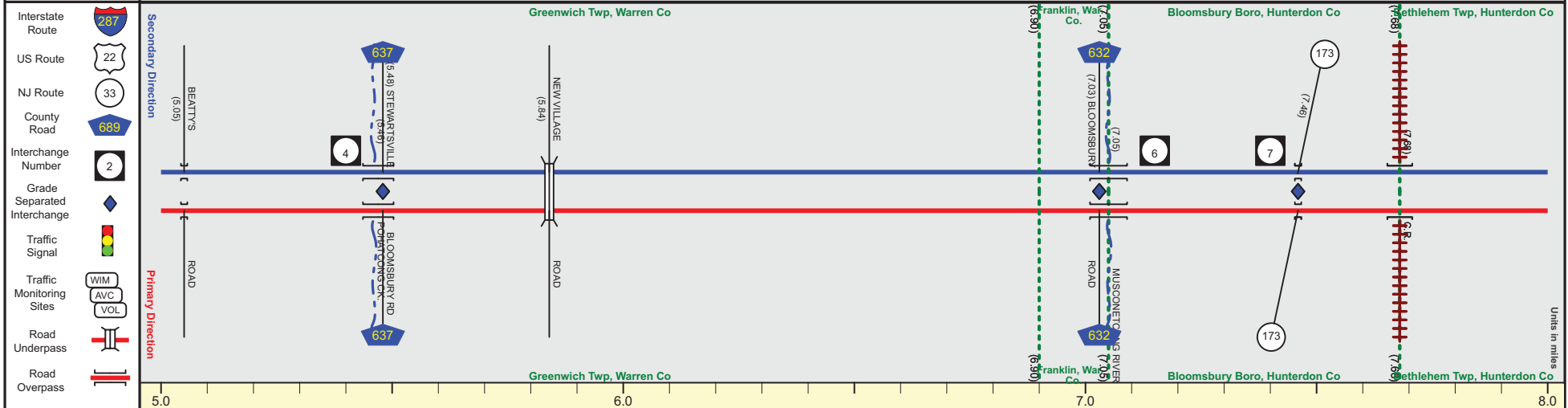
Pavement	36
Shoulder	12
Number of Lanes	3
Speed Limit	65
Street Name	Lightning Division Memorial Highway



Street Name	Lightning Division Memorial Highway	
Jurisdiction	D.R.J.T.B.C.	N.J.D.O.T.
Functional Class	Urban Interstate	
Federal Aid - NHS Sy	STRAHNET Inter.	
Control Section	2112	2113
Speed Limit	65	
Number of Lanes	3	
Med. Type	Positive	Unprotected + Positive
Med. Width	60	VAR + 50
Pavement	36	
Shoulder	12	
Traffic Volume	79,711 (2015)	
Traffic Sta. ID		
Structure No.	2112153 2112152	2112155 2112156 2103155 2112158 2112159
Enlarged Views		



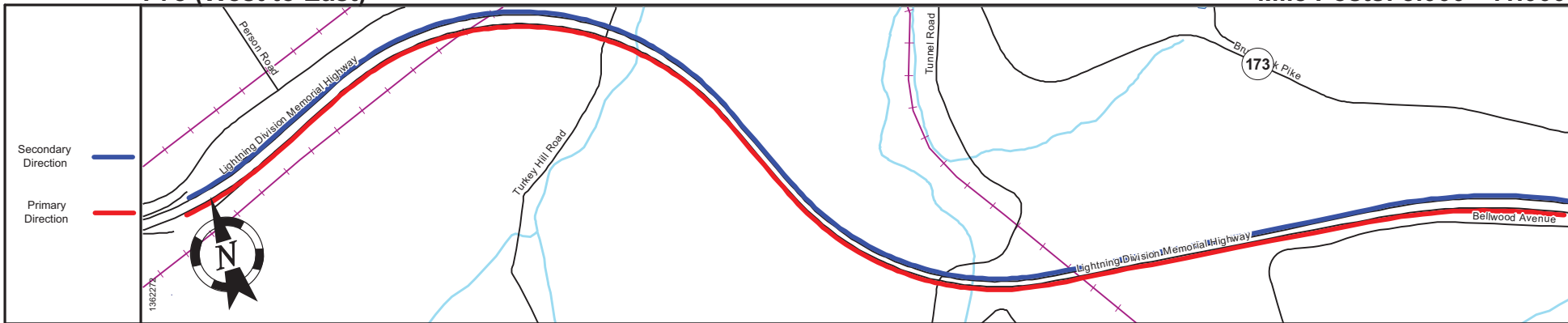
Pavement	36
Shoulder	12
Number of Lanes	3
Speed Limit	65
Street Name	Lightning Division Memorial Highway



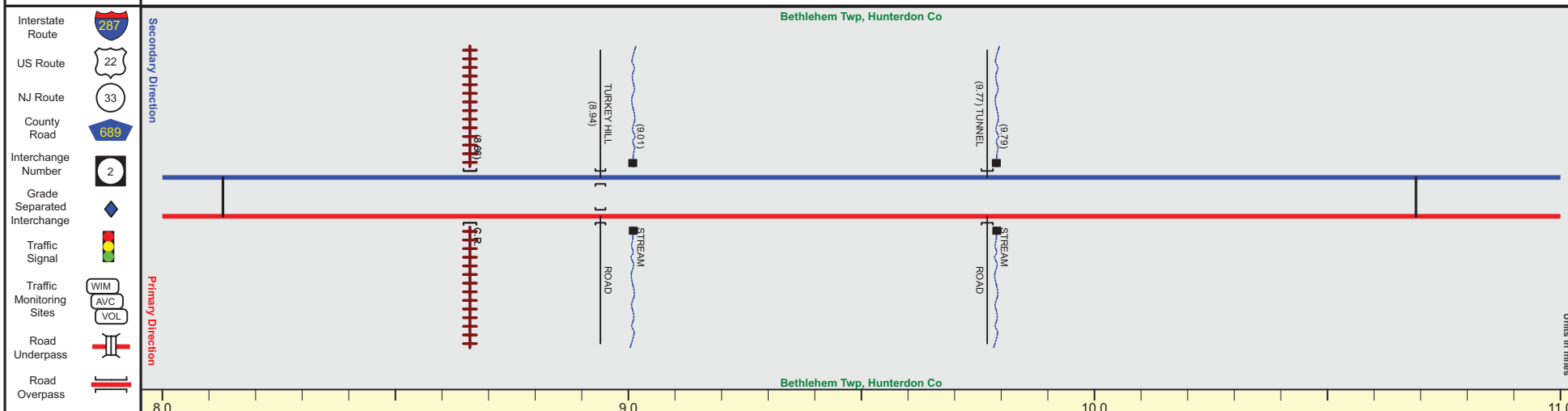
Street Name	Lightning Division Memorial Highway					
Jurisdiction	N.J.D.O.T.					
Functional Class	Urban Interstate					Rural Interstate
Federal Aid - NHS Sy	STRAHNET Inter.					
Control Section	2113		+		1014	
Speed Limit	65					
Number of Lanes	3					
Med. Type	Positive					
Med. Width	50					
Pavement	36					
Shoulder	12					
Traffic Volume	101,935 (2018)	90,445 (2015)		96,706 (2017)		
Traffic Sta. ID	1-5_023	142_109		5-7_171		
Structure No.	2113154 2113153	2113155 2113155 2113156	2113158	2113160 2113159 2113159 2113160	5-7_171 1014150 1014151	1014152 1014153
Enlarged Views						

I-78 (West to East)

Mile Posts: 8.000 - 11.000



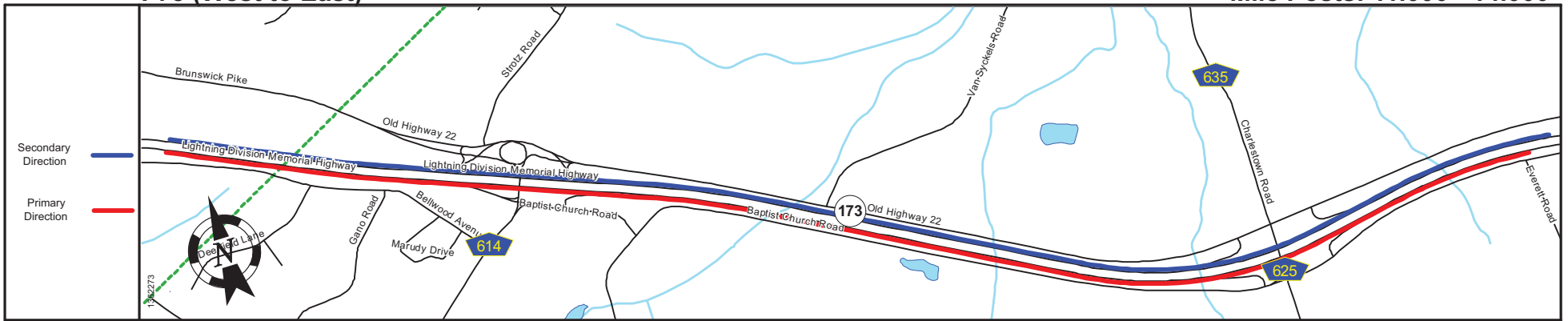
Pavement	36
Shoulder	12
Number of Lanes	3
Speed Limit	65
Street Name	Lightning Division Memorial Highway



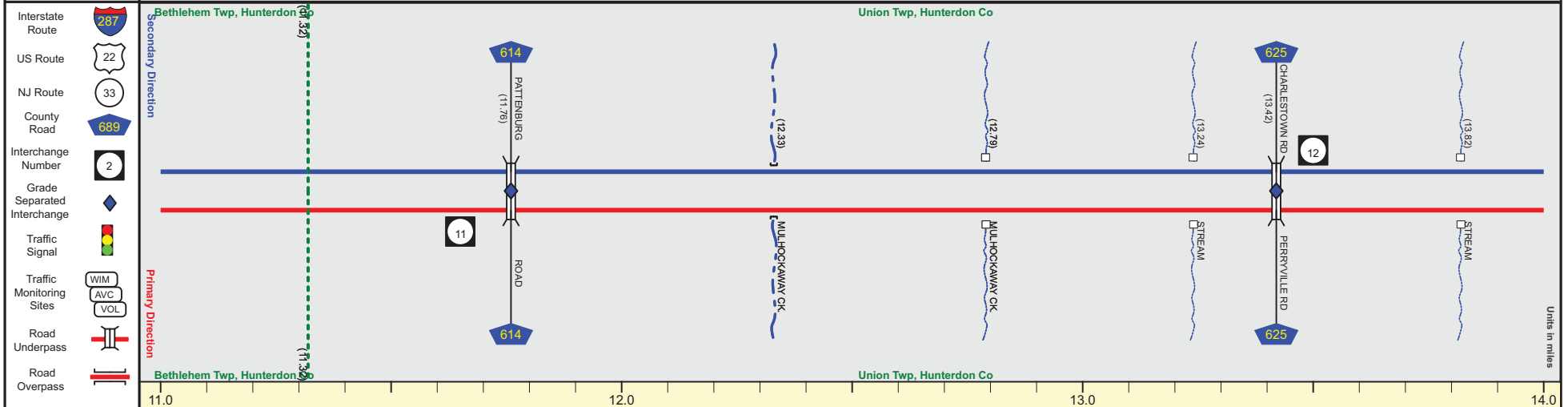
Street Name	Lightning Division Memorial Highway		
Jurisdiction	N.J.D.O.T.		
Functional Class	Rural Interstate		
Federal Aid - NHS Sy	STRAHNET Inter.		
Control Section	1014		
Speed Limit	65		
Number of Lanes	3		
Med. Type	Positive		
Med. Width	50	12	50
Pavement	36		
Shoulder	12		
Traffic Volume	92,694 (2018)		
Traffic Sta. ID	5-5-071		
Structure No.	1014154 1014156	1014157 1014158 1014159	1014161 1014160
Enlarged Views			

SRI = 0000078__

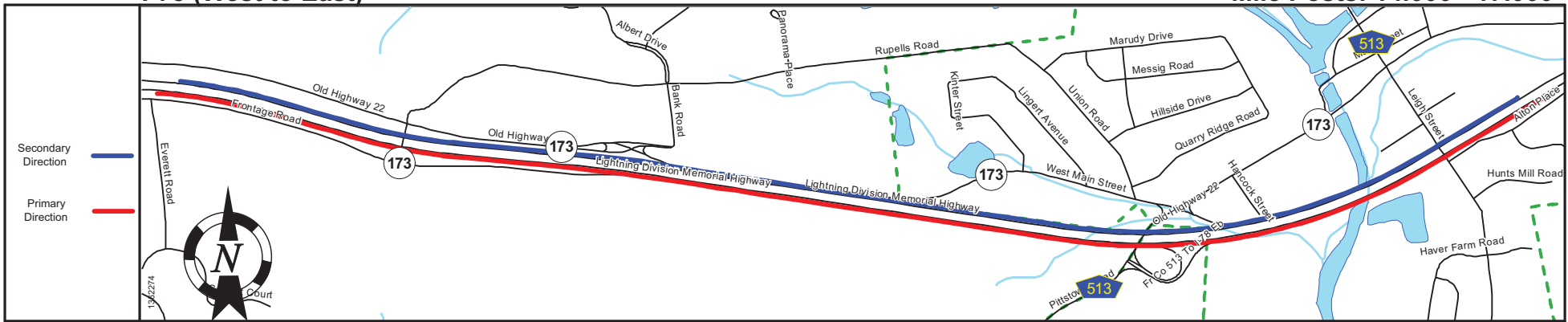
Date last inventoried: March 2016



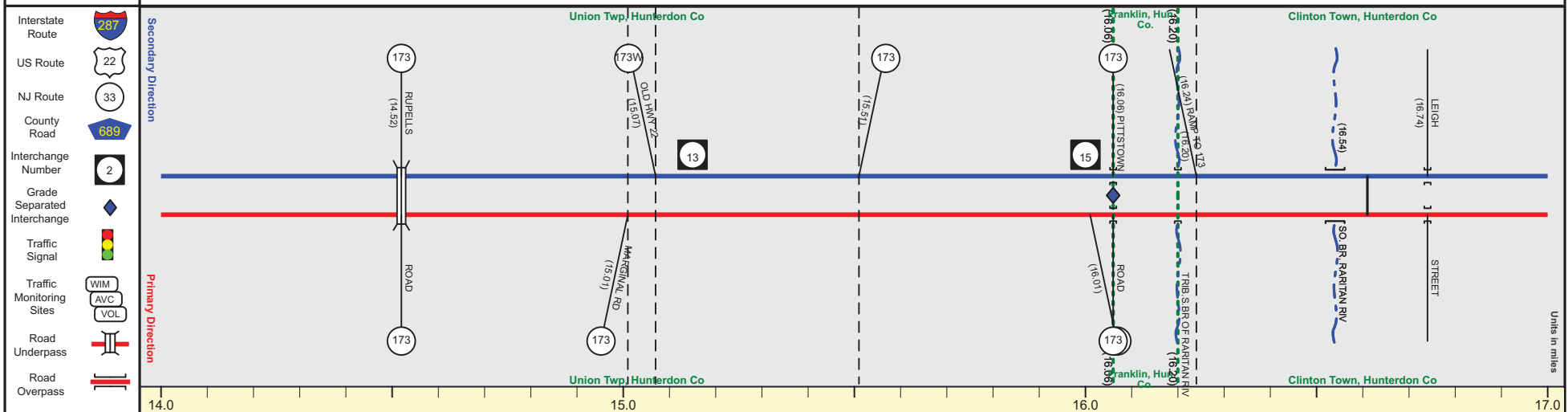
Pavement	36
Shoulder	12
Number of Lanes	3
Speed Limit	65
Street Name	Lightning Division Memorial Highway



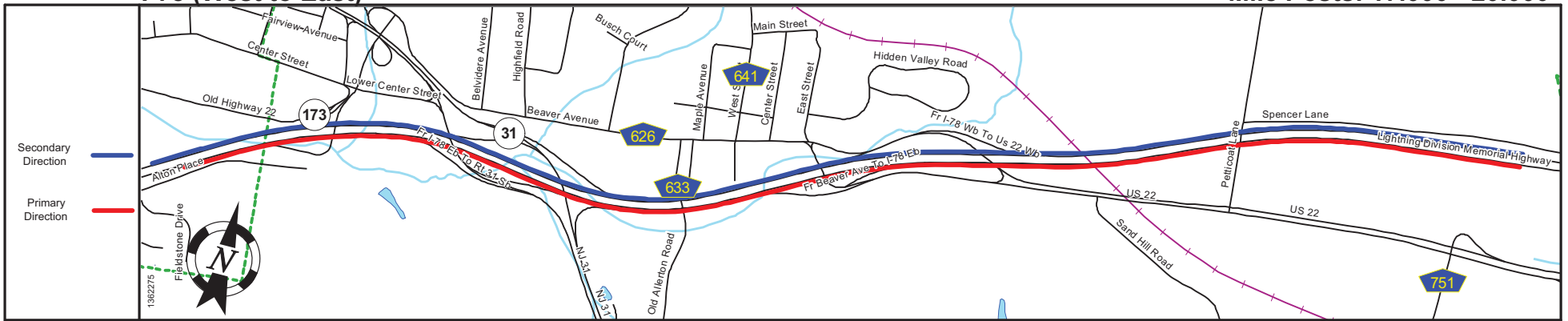
Street Name	Lightning Division Memorial Highway	
Jurisdiction	N.J.D.O.T.	
Functional Class	Rural Interstate	
Federal Aid - NHS Sy	STRAHNET Inter.	
Control Section	1014	1015
Speed Limit	65	
Number of Lanes	3	
Med. Type	Positive	
Med. Width	50	
Pavement	36	
Shoulder	12	
Traffic Volume	99,822 (2018)	
Traffic Sta. ID	5-5-072	
Structure No.	1015158 1015150	1015160 1015152
Enlarged Views	1014162	1015153 1015162 1015155



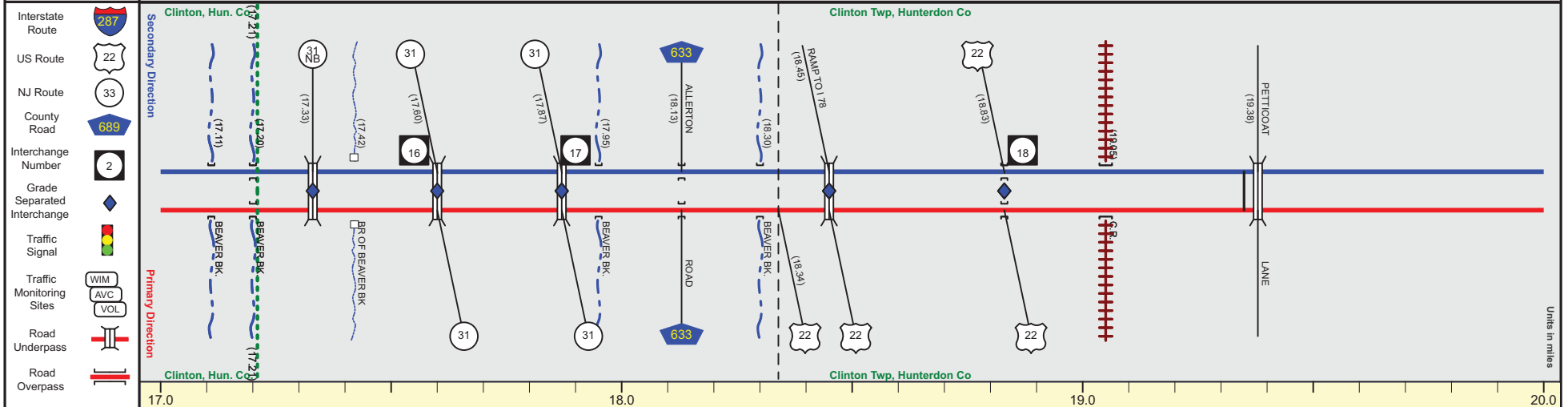
Pavement	36
Shoulder	12
Number of Lanes	3
Speed Limit	65
Street Name	Lightning Division Memorial Highway



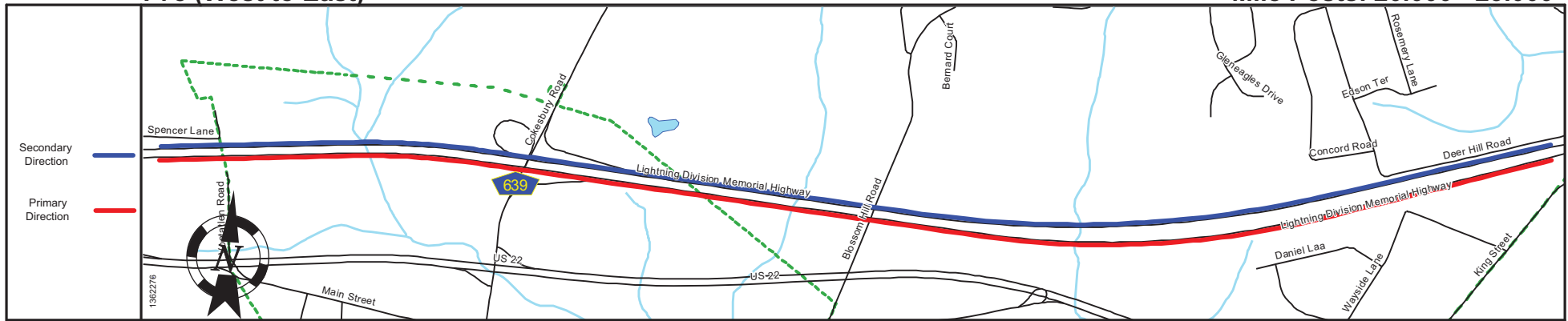
Street Name	Lightning Division Memorial Highway	
Jurisdiction	Rural Interstate	Urban Interstate
Functional Class		
Federal Aid - NHS Sy	1015	1016
Control Section		
Speed Limit	65	65
Number of Lanes	3	3
Med. Type		
Med. Width	50	50
Pavement	36	36
Shoulder	12	12
Traffic Volume	96,925 (2017)	106,268 (2017)
Traffic Sta. ID	91023	5-4-103
Structure No.	1015156	1016150, 1016151, 1016152, 1016154, 1016155, 1016156, 1016157, 1016158, 1016159
Enlarged Views		See Enlarged View #60



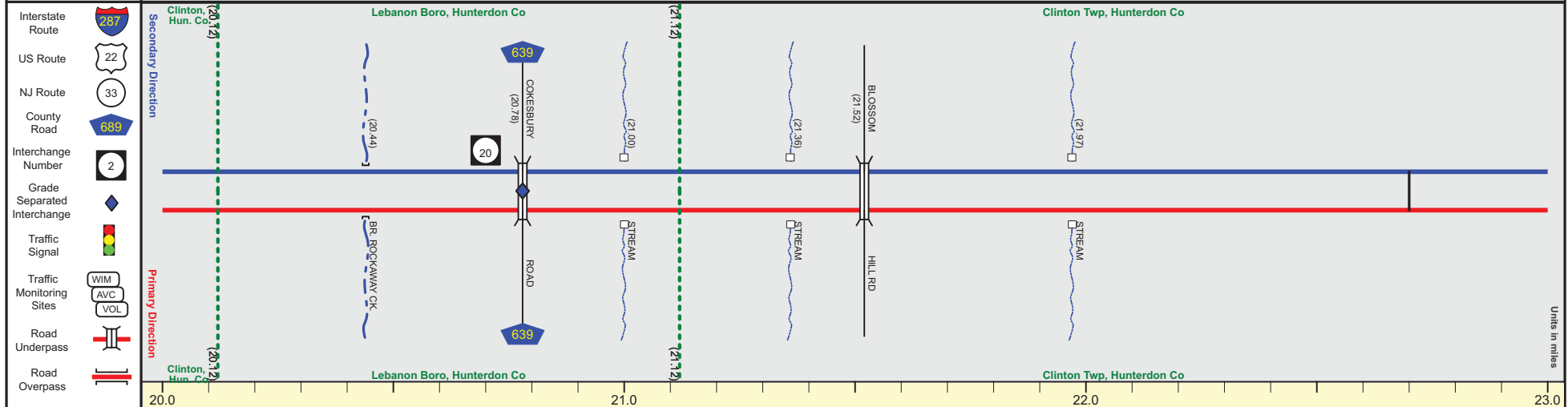
Pavement	36
Shoulder	12
Number of Lanes	3
Speed Limit	65
Street Name	Lightning Division Memorial Highway



Street Name	Lightning Division Memorial Highway	
Jurisdiction	N.J.D.O.T.	
Functional Class	Urban Interstate	
Federal Aid - NHS Sy	STRAHNET Inter.	
Control Section	1016 +	1017 +
Speed Limit	65	
Number of Lanes	3	
Med. Type	Positive	
Med. Width	50	
Pavement	36	
Shoulder	12	
Traffic Volume	121,053 (2017)	122,034 (2017)
Traffic Sta. ID	91010	101101
Structure No.	1016160 1017155 1016161 1017156	1017152 1017153 1017158 1017160 1017162 1017161 1017163 1018150 1018154
Enlarged Views	1017150 1017151 1017152 1017153 1017154 1017155 1017156 1017157	1018155 1018156 1018157



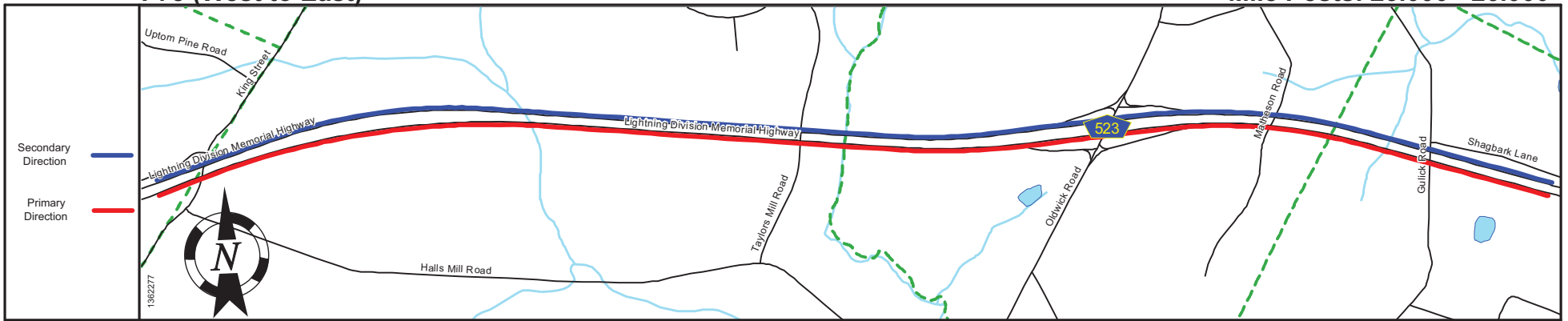
Pavement	36
Shoulder	12
Number of Lanes	3
Speed Limit	65
Street Name	Lightning Division Memorial Highway



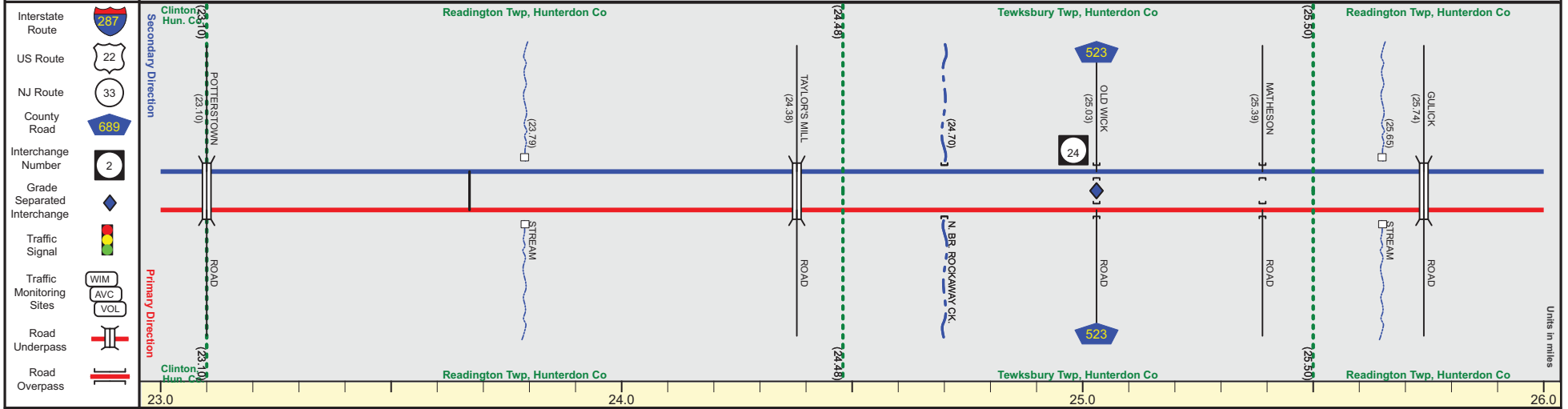
Street Name	Lightning Division Memorial Highway			
Jurisdiction	N.J.D.O.T.			
Functional Class	Urban Interstate			
Federal Aid - NHS Sy	STRAHNET Inter.			
Control Section	1018			
Speed Limit	65			
Number of Lanes	3			
Med. Type	Positive			
Med. Width	50			VAR
Pavement	36			
Shoulder	12			
Traffic Volume				
Traffic Sta. ID				
Structure No.	1018158	1018159	1018160	1018161
Enlarged Views				

I-78 (West to East)

Mile Posts: 23.000 - 26.000



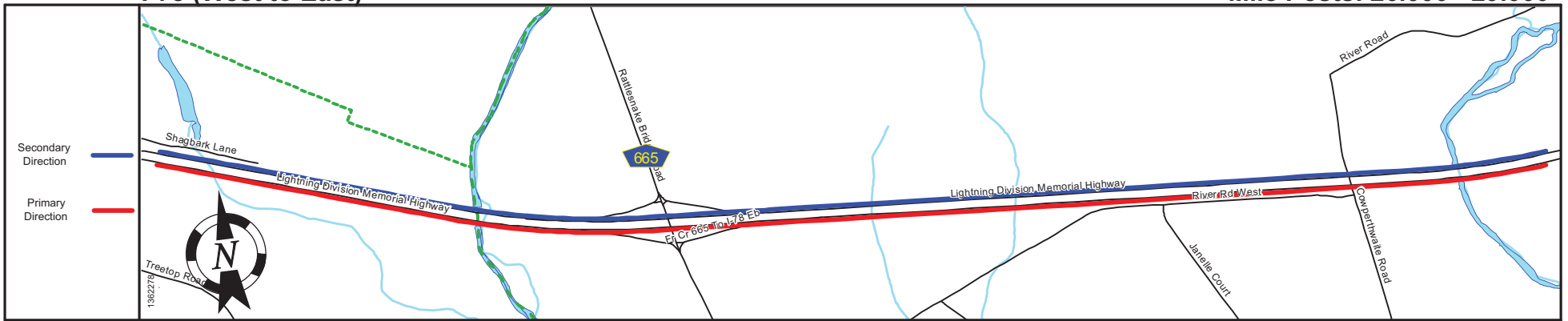
Pavement	36
Shoulder	12
Number of Lanes	3
Speed Limit	65
Street Name	Lightning Division Memorial Highway



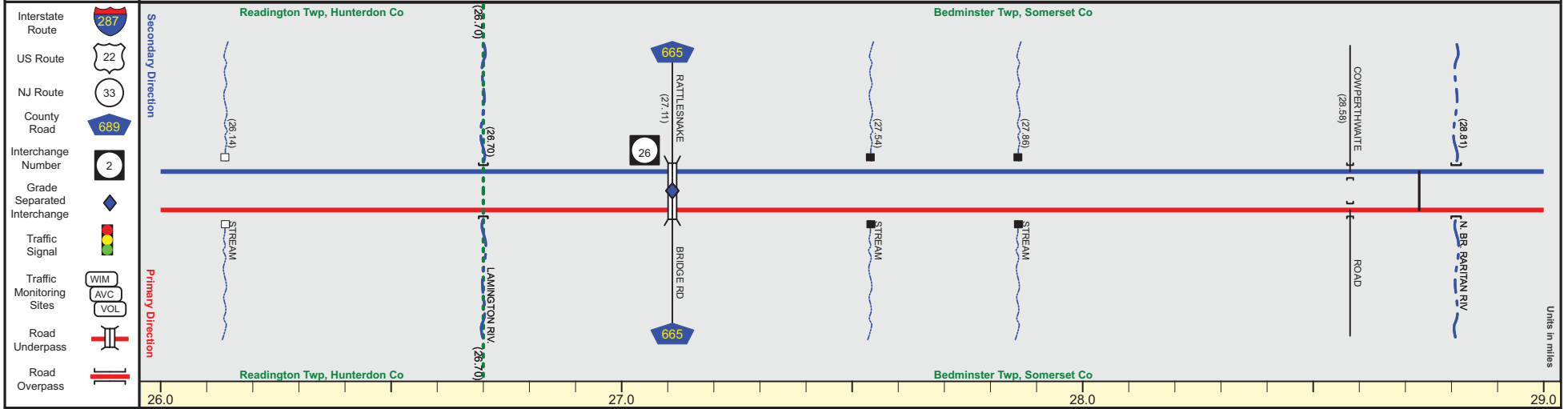
Street Name	Lightning Division Memorial Highway						
Jurisdiction	N.J.D.O.T.						
Functional Class	Urban Interstate			Rural Interstate			
Federal Aid - NHS Sy	STRAHNET Inter.						
Control Section	1018						
Speed Limit	65						
Number of Lanes	3						
Med. Type	Positive						
Med. Width	VAR	50	VAR	50			
Pavement	36						
Shoulder	12						
Traffic Volume	109,649 (2017)						
Traffic Sta. ID	00078D						
Structure No.	1018163	1018164	1018165	1018166 1018167	1018168 1018169	1018171 1018170	1018172 1018174
Enlarged Views							

SRI = 0000078_

Date last inventoried: March 2016



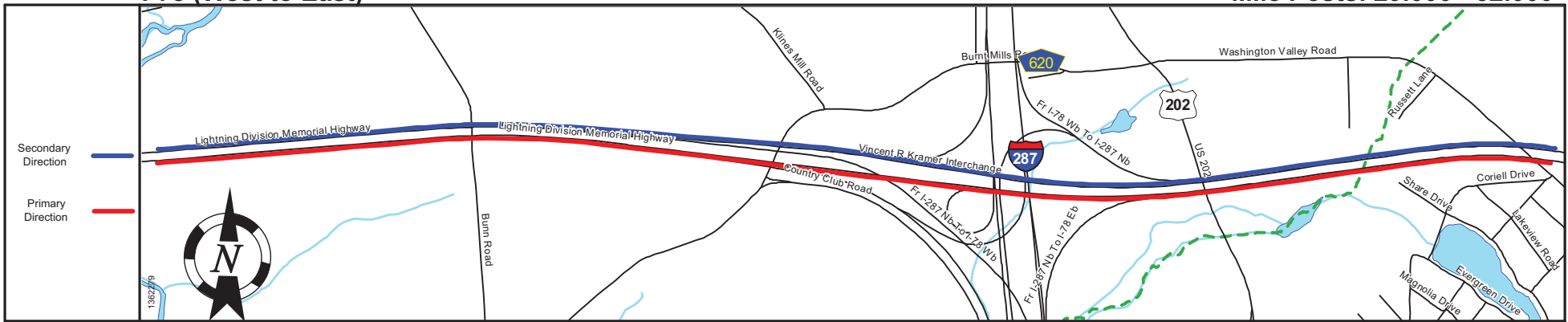
Pavement	36
Shoulder	12
Number of Lanes	3
Speed Limit	65
Street Name	Lightning Division Memorial Highway



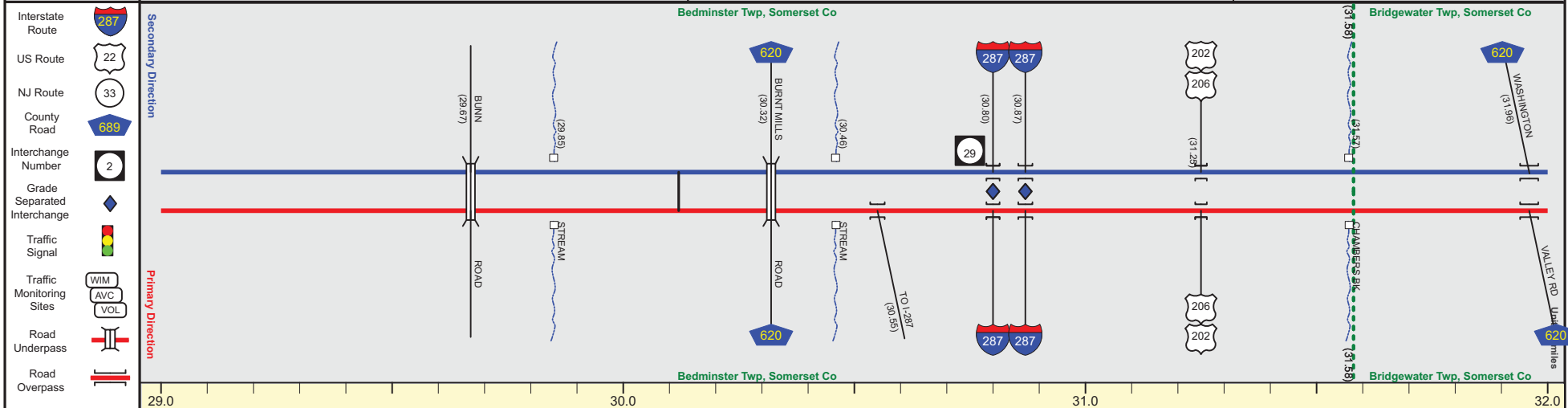
Street Name	Lightning Division Memorial Highway	
Jurisdiction	N.J.D.O.T.	
Functional Class	Rural Interstate	
Federal Aid - NHS Sy	STRAHNET Inter.	
Control Section	1018	1816
Speed Limit	65	
Number of Lanes	3	
Med. Type	Positive	
Med. Width	50	
Pavement	36	
Shoulder	12	
Traffic Volume	121,663 (2017)	106,678 (2017)
Traffic Sta. ID	1-5-131	1-7-839
Structure No.	1018173 1018176 1018175	1816150 1816151 1816152 1816154 1816155
Enlarged Views		

I-78 (West to East)

Mile Posts: 29.000 - 32.000



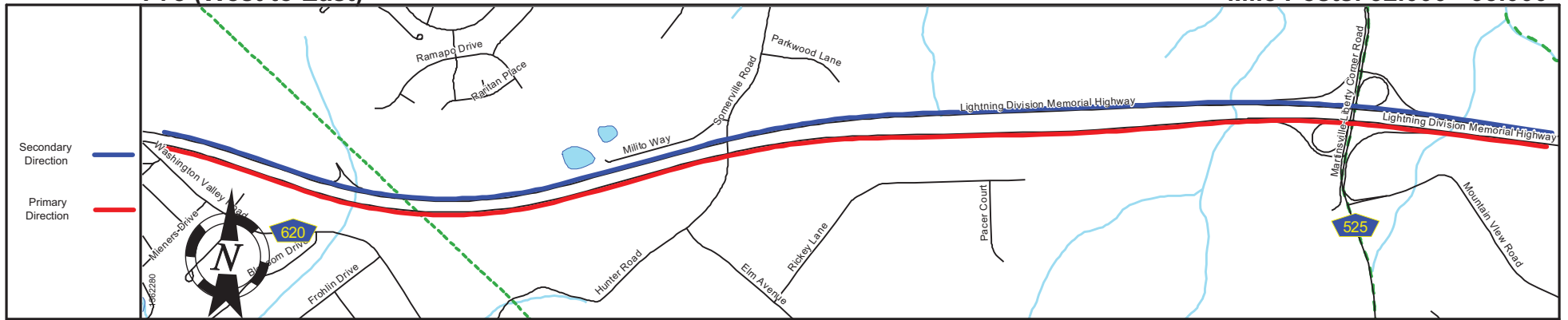
Pavement	36	24	36
Shoulder		12	
Number of Lanes	3	2	3
Speed Limit		65	
Street Name	Lightning Division Memorial Highway	Vincent R Kramer Interchange	Lightning Division Memorial Highway



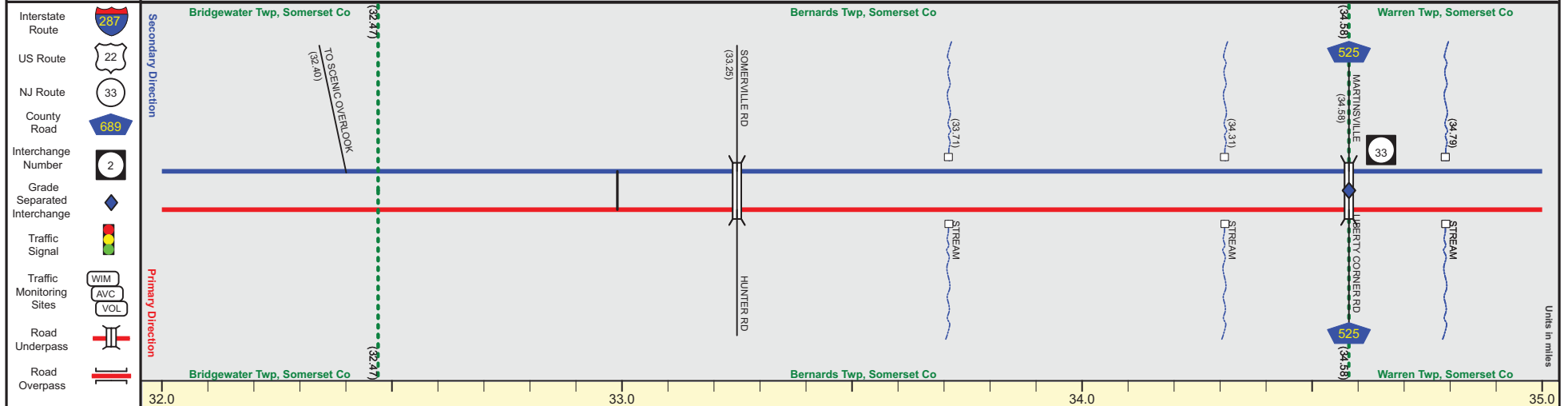
Street Name	Lightning Division Memorial Highway	Vincent R Kramer Interchange	Lightning Division Memorial Highway
Jurisdiction		N.J.D.O.T.	
Functional Class	Rural Interstate		Urban Interstate
Federal Aid - NHS Sy		STRAHNET Inter.	
Control Section	1816		1817
Speed Limit		65	
Number of Lanes	3	2	3
Med. Type		Positive	
Med. Width	50		VAR
Pavement	36	24	36
Shoulder		12	
Traffic Volume			
Traffic Sta. ID			
Structure No.	1816156 1816157	1816159 1816158	1817152 1817153 1817155 1817156
Enlarged Views			See Enlarged View #59

SRI = 0000078__

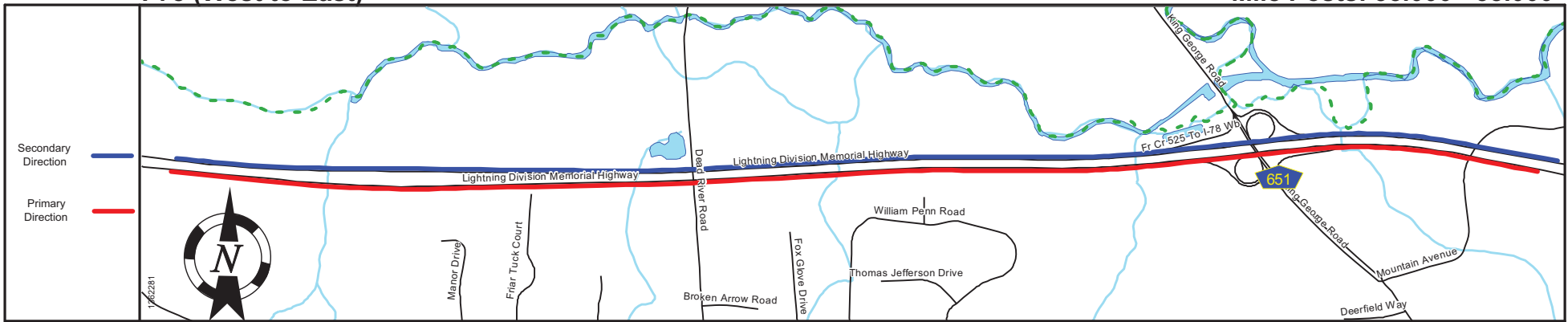
Date last inventoried: March 2016



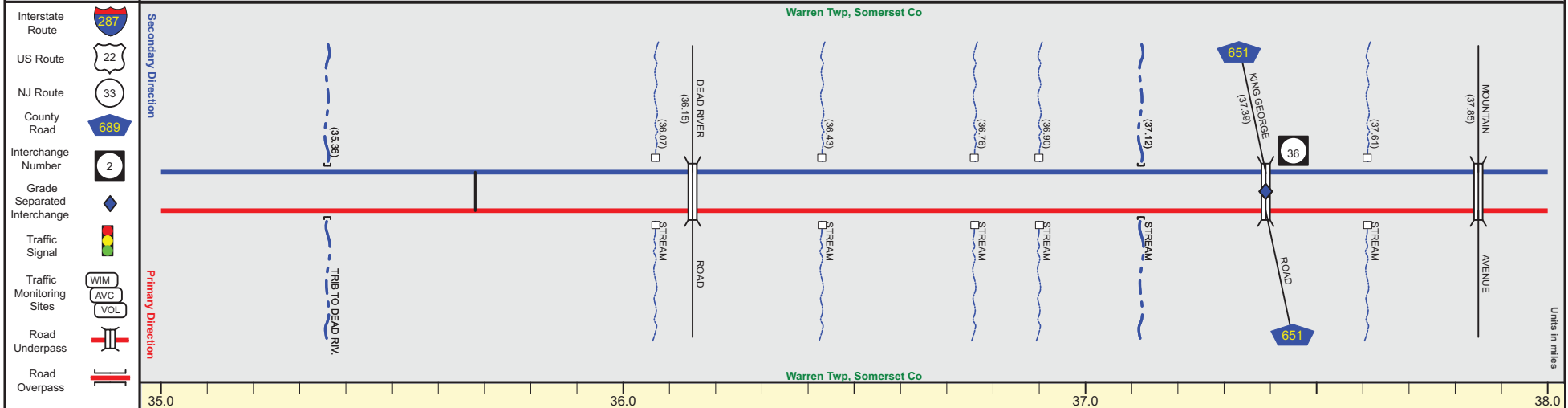
Pavement	36
Shoulder	12
Number of Lanes	3
Speed Limit	65
Street Name	Lightning Division Memorial Highway



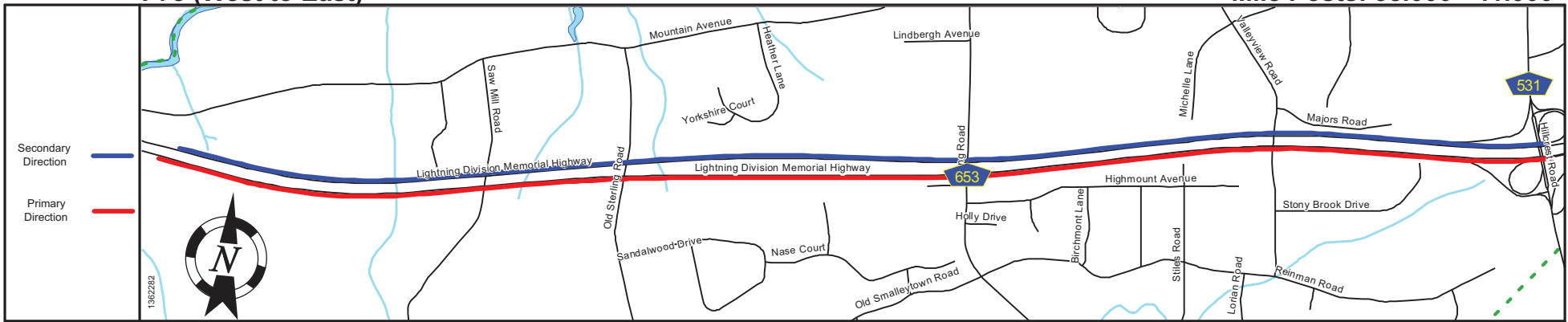
Street Name	Lightning Division Memorial Highway			
Jurisdiction	N.J.D.O.T.			
Functional Class	Urban Interstate			
Federal Aid - NHS Sy	STRAHNET Inter.			
Control Section	1817			
Speed Limit	65			
Number of Lanes	4	+	3	+
Med. Type	Positive			
Med. Width	VAR			
Pavement	48	+	36	+
Shoulder	12			
Traffic Volume				
Traffic Sta. ID				
Structure No.	1817161 1817159	1817182	1817162 1817176	1817183 1817184
Enlarged Views				



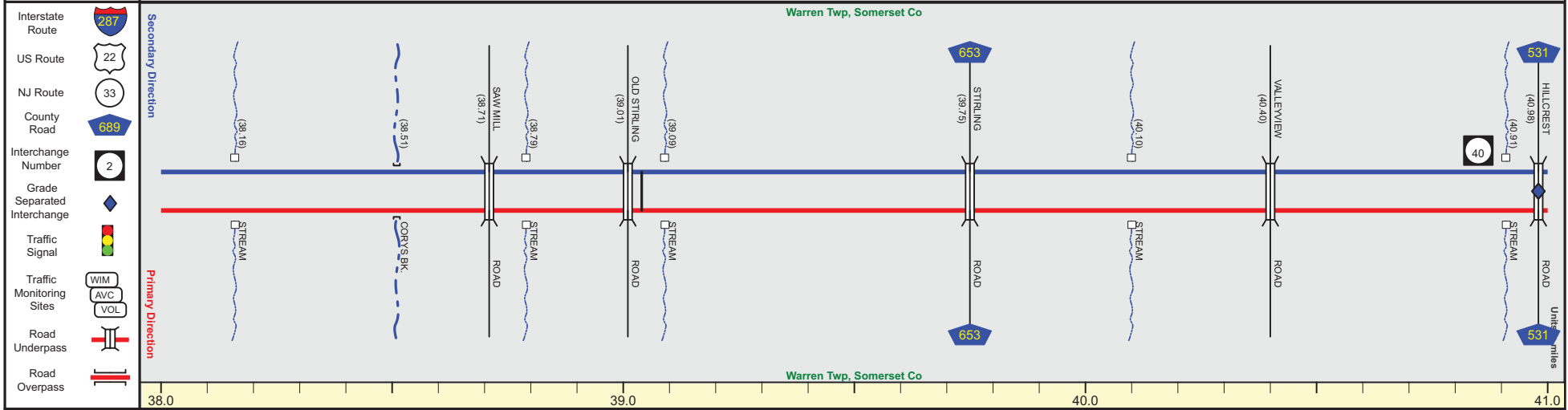
Pavement	36
Shoulder	12
Number of Lanes	3
Speed Limit	65
Street Name	Lightning Division Memorial Highway



Street Name	Lightning Division Memorial Highway						
Jurisdiction	N.J.D.O.T.						
Functional Class	Urban Interstate						
Federal Aid - NHS Sy	STRAHNET Inter.						
Control Section	1817						
Speed Limit	65						
Number of Lanes	3						
Med. Type	Unprotected						Positive
Med. Width	VAR					50	
Pavement	36						
Shoulder	12						
Traffic Volume	93,524 (2017)						
Traffic Sta. ID	1-5-112						
Structure No.	1817163 1817164	1817185	1817165	1817166 1817167	1817168	1817186	1817170
Enlarged Views							



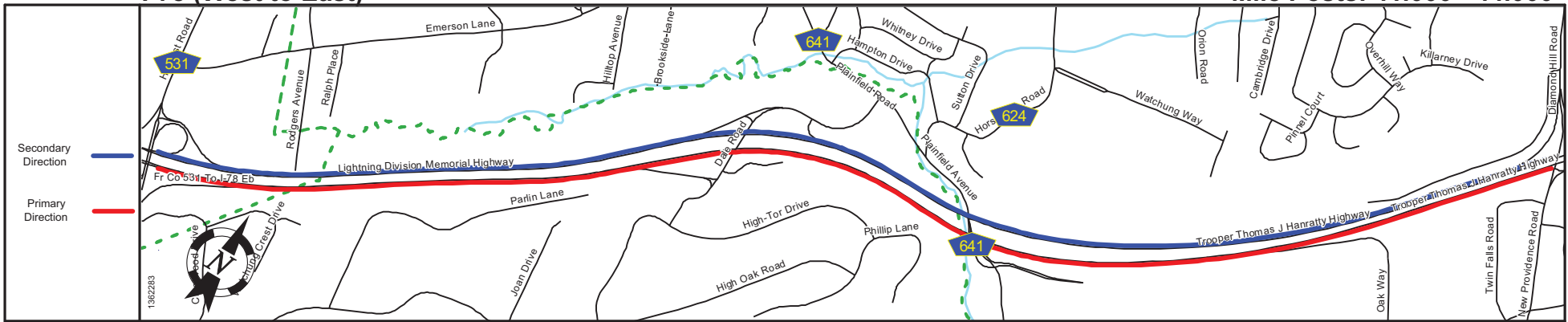
Pavement	36
Shoulder	12
Number of Lanes	3
Speed Limit	65
Street Name	Lightning Division Memorial Highway



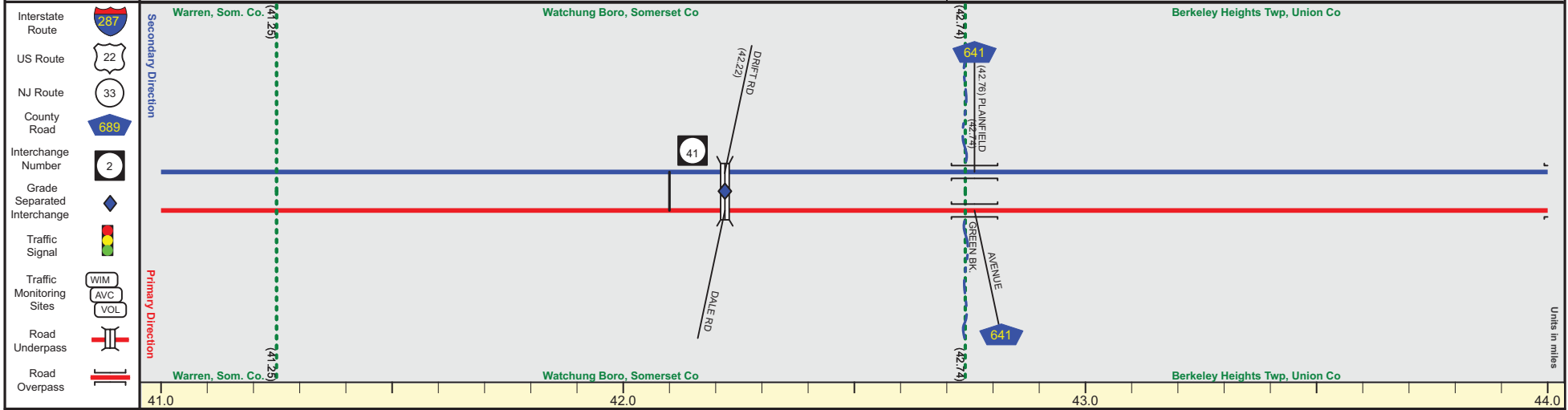
Street Name	Lightning Division Memorial Highway				
Jurisdiction	N.J.D.O.T.				
Functional Class	Urban Interstate				
Federal Aid - NHS Sy	STRAHNET Inter.				
Control Section	1817				
Speed Limit	65				
Number of Lanes	3				
Med. Type	Positive				
Med. Width	50	VAR			
Pavement	36				
Shoulder	12				
Traffic Volume	98,565 (2017)				
Traffic Sta. ID	1-7-841				
Structure No.	1817171	1817172	1817173	1817174	1817175
Enlarged Views					

I-78 (West to East)

Mile Posts: 41.000 - 44.000



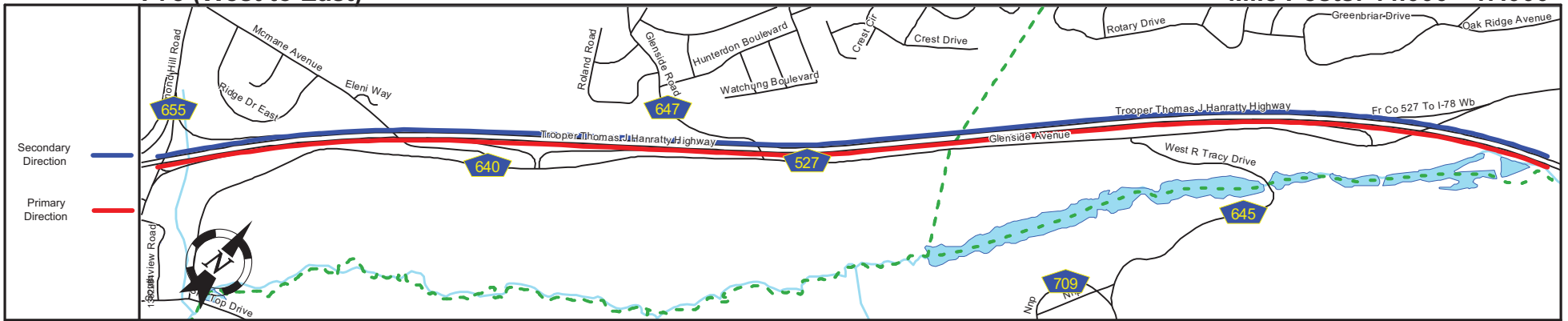
Pavement	36
Shoulder	12
Number of Lanes	3
Speed Limit	65
Street Name	Lightning Division Memorial Highway Trooper Thomas J Hanratty Highway



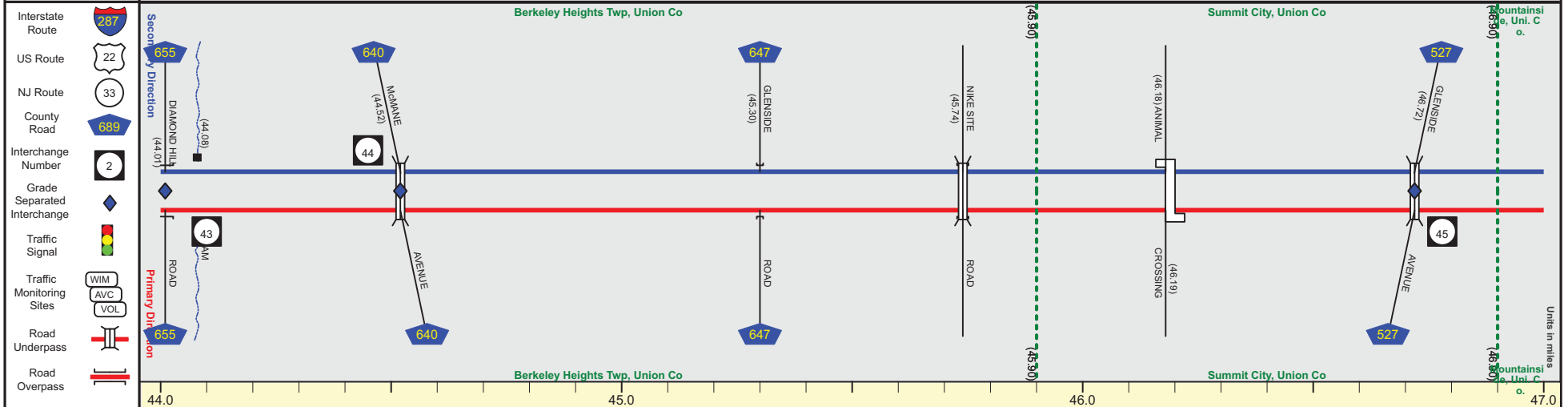
Street Name	Lightning Division Memorial Highway	Trooper Thomas J Hanratty Highway
Jurisdiction	N.J.D.O.T.	
Functional Class	Urban Interstate	
Federal Aid - NHS Sy	STRAHNET Inter.	
Control Section	1817	2010
Speed Limit	65	
Number of Lanes	3	
Med. Type	Positive	
Med. Width	VAR	22
Pavement	36	
Shoulder	12	
Traffic Volume	97,486 (2017)	94,416 (2015)
Traffic Sta. ID	00078W	1817180 1817179
Structure No.	1817178	142001
Enlarged Views		

SRI = 0000078_

Date last inventoried: March 2016



Pavement	36
Shoulder	12
Number of Lanes	3
Speed Limit	65
Street Name	Trooper Thomas J Hanratty Highway



Street Name	Trooper Thomas J Hanratty Highway	
Jurisdiction	N.J.D.O.T.	
Functional Class	Urban Interstate	
Federal Aid - NHS Sy	STRAHNET Inter.	
Control Section	2010	
Speed Limit	65	
Number of Lanes	3	
Med. Type	Positive	
Med. Width	22	
Pavement	36	
Shoulder	12	
Traffic Volume	105,623 (2015)	100,447 (2017)
Traffic Sta. ID	142002	3-9-825
Structure No.	2010182 2010154	2010157 2010152
Enlarged Views	2010155	2010158

Local	Shoulder	12		15	
	Pavement	36		48	
	Number of Lanes	3		2	
	Shoulder				
Express	Shoulder				
	Pavement				
	Number of Lanes				
	Shoulder				
Structure No.					
Street Name		Trooper Thomas J Hanratty Highway			
Median Width		VAR		2	
Median Type		Unprotected		Positive	
MILES		47.0	48.0	49.0	
Street Name		Trooper Thomas J Hanratty Highway			
Jurisdiction		N.J.D.O.T.			
Functional Class		Urban Interstate			
Federal Aid - NHS Sy		STRAHNET Inter.			
Control Section		2010			
Speed Limit		65			
Express	Shoulder	12		5 + 30	
	Number of Lanes	2			
	Pavement	24			
	Shoulder	12			
Median Type		Positive			
Median Width		22		VAR	
Local	Shoulder	10		3	
	Number of Lanes	3		2	
	Pavement	36		24	
	Shoulder	12			
Structure No.		2010159		2010161 2010160 2010162	
Traffic Volume		84,296 (2015)			
Traffic Sta. ID		142003			
Enlarged Views					

I-78 (West to East)

Mile Posts: 49.000 - 51.000

Local	Shoulder	15				12
	Pavement	48				36
	Number of Lanes	2				3
	Shoulder					2
Express	Median Type					Positive
	Median Width					VAR
	Shoulder					15
	Pavement					24
	Number of Lanes					2
	Shoulder					15
	Structure No.					
Street Name Trooper Thomas J Hanratty Highway						
Median Width	2					10
Median Type	Positive					Unprotected
Secondary Direction						
Secondary Express Dir.						
Primary Express Dir.						
Primary Direction						
Interstate Route						
US Route						
NJ Route						
County Road						
Interchange Number						
Grade Separated Interchange						
Traffic Signal						
Traffic Monitoring Sites						
Road Underpass						
Road Overpass						
MILES	49.0				50.0	51.0
Street Name Trooper Thomas J Hanratty Highway						
Jurisdiction N.J.D.O.T.						
Functional Class Urban Interstate						
Federal Aid - NHS Sy STRAHNET Inter.						
Control Section		2010			0700	2010
Speed Limit			65			
Express	Shoulder	30		20		10
	Number of Lanes	2			3	2
	Pavement	24			36	24
	Shoulder			12		
Median Type	Positive				Curbed	
Median Width			VAR			3
Local	Shoulder			3		
	Number of Lanes	2			3	
	Pavement	24			36	
	Shoulder			12		
Structure No.	2010178 2010179	2010167 2010165 2010166	2010168	2010169	2010170 2010171	2010175 2010177 2010176
Traffic Volume			191,282 (2017)			177,103 (2017)
Traffic Sta. ID			3-9,656			3-9,796
Enlarged Views						

SRI = 0000078_

Date last inventoried: March 2016

Local	Shoulder	12				
	Pavement	36				
	Number of Lanes	3				
	Shoulder	2				
Express	Shoulder	15				
	Pavement	24				
Local	Shoulder	3				
	Pavement	36				
Local	Shoulder	12				
	Pavement	36				
Express	Shoulder	10				
	Pavement	3				
Local	Shoulder	3				
	Pavement	36				
Local	Shoulder	12				
	Pavement	36				
Structure No.	2011150		2011151	2011152	2011153	2011155
Traffic Volume	177,103 (2017)		194,536 (2017)	194,918 (2017)		
Traffic Sta. ID	3-9-796		3-9-795	3-9-794		
Enlarged Views						

Median Type	Positive	+	Curbed
Median Width	VAR	+	4
Street Name	Trooper Thomas J Hanratty Highway		Lightning Division Memorial Highway
Median Width	10		VAR
Median Type	Positive		

MILES	51.0	52.0	53.0
Street Name	Trooper Thomas J Hanratty Highway		Lightning Division Memorial Highway
Jurisdiction	N.J.D.O.T.		
Functional Class	Urban Interstate		
Federal Aid - NHS Sy	STRAHNET Inter.		
Control Section	2011		
Speed Limit	65		
Shoulder	10		3
Number of Lanes		2	
Pavement		24	
Shoulder		12	
Median Type	Curbed		
Median Width	3		
Shoulder	3		
Number of Lanes	3		
Pavement	36		
Shoulder	12		
Structure No.	2011150	2011151	2011152
Traffic Volume	177,103 (2017)	194,536 (2017)	194,918 (2017)
Traffic Sta. ID	3-9-796	3-9-795	3-9-794
Enlarged Views			

Local	Shoulder	12
	Pavement	36
	Number of Lanes	3
	Shoulder	2
Median Type		Curbed
Median Width		4
Express	Shoulder	15
	Pavement	24
	Number of Lanes	2
	Shoulder	3
Structure No.		
Street Name		Lightning Division Memorial Highway
Median Width		4
Median Type		Positive
Secondary Direction		
Secondary Express Dir.		
Primary Express Dir.		
Primary Direction		
Interstate Route		
US Route		
NJ Route		
County Road		
Interchange Number		
Grade Separated Interchange		
Traffic Signal		
Traffic Monitoring Sites		
Road Underpass		
Road Overpass		
<p>Union Twp, Union Co Hillside Twp, Union Co Livingston, Ess. Newark City, Essex Co</p>		
<p>MILES 53.0 54.0 55.0</p>		
Street Name		Lightning Division Memorial Highway
Jurisdiction		N.J.D.O.T.
Functional Class		Urban Interstate
Federal Aid - NHS Sy		STRAHNET Inter.
Control Section		2011 0723
Speed Limit		65
Express	Shoulder	15
	Number of Lanes	2
	Pavement	24
	Shoulder	3
Median Type		Curbed
Median Width		3
Local	Shoulder	3
	Number of Lanes	3
	Pavement	36
	Shoulder	12
Structure No.		361429A, 2011160, 361431G, 2011158, 2011159, 2011162, 2011164, 2011165, 2011166, 2011167, 2011170, 0723150, 0723151, 0723152
Traffic Volume		173,881 (2015) 157,225 (2015)
Traffic Sta. ID		142004 3-5-028
Enlarged Views		

Local	Shoulder	12	
	Pavement	36	24
	Number of Lanes	3	2
	Shoulder	2	3
Express	Shoulder	12	
	Pavement	24	
	Number of Lanes	2	
	Shoulder	3	5
Structure No.	0723161		
Street Name	Lightning Division Memorial Highway		
Median Width	VAR		
Median Type	Positive		
Secondary Direction			
Secondary Express Dir.			
Primary Express Dir.			
Primary Direction			
Interstate Route			
US Route			
NJ Route			
County Road			
Interchange Number			
Grade Separated Interchange			
Traffic Signal			
Traffic Monitoring Sites			
Road Underpass			
Road Overpass			
Newark City, Essex Co			
Newark City, Essex Co			
MILES	55.0	56.0	57.0
Street Name	Lightning Division Memorial Highway		
Jurisdiction	N.J.D.O.T.		
Functional Class	Urban Interstate		
Federal Aid - NHS Sy	STRAHNET Inter.		
Control Section	0723		0724
Speed Limit	65		
Express	Shoulder	3	5
	Number of Lanes	2	
	Pavement	24	
	Shoulder	12	
Local	Median Type	Curbed	
	Median Width	3	
	Shoulder	3	
	Number of Lanes	3	
Local	Pavement	36	
	Shoulder	12	
	Structure No.	0723152	0723153
Traffic Volume	156.64 (2015)		
Traffic Sta. ID	3-5-066		
Enlarged Views	See Enlarged View #5		

I-78 (West to East)

Mile Posts: 57.000 - 59.000

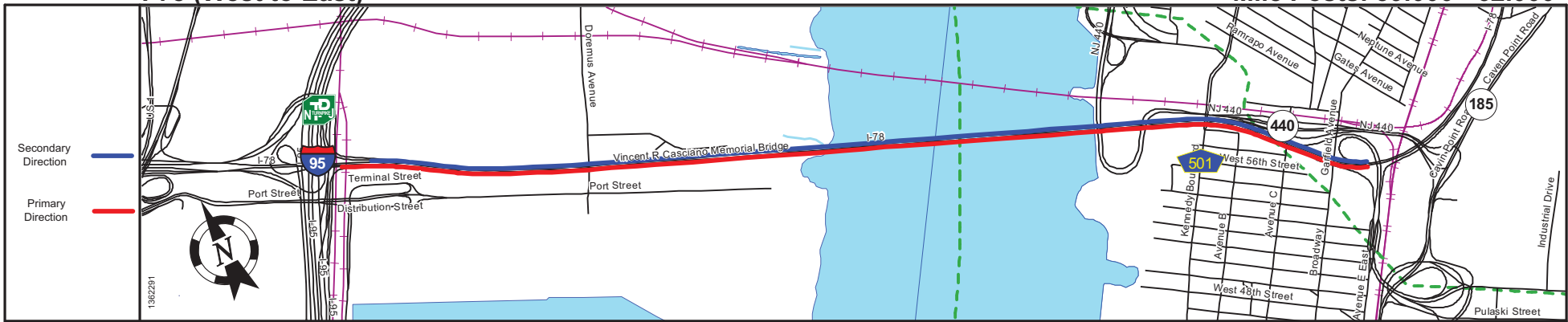
Local	Shoulder	12	10	0	12
	Pavement	36	24	24	36
	Number of Lanes	3	2	3	2
	Shoulder	2		0	
Express	Shoulder		12		
	Pavement		24		
	Number of Lanes		2	1	2
	Shoulder		5		
Structure No.	Lightning Division Memorial Highway				I-78
Street Name	Lightning Division Memorial Highway				I-78
Median Width	VAR				
Median Type	Positive				
Secondary Direction					
Secondary Express Dir.					
Primary Express Dir.					
Primary Direction					
Interstate Route					
US Route					
NJ Route					
County Road					
Interchange Number					
Grade Separated Interchange					
Traffic Signal					
Traffic Monitoring Sites					
Road Underpass					
Road Overpass					
MILES	57.0 58.0 59.0				
Street Name	Lightning Division Memorial Highway				I-78
Jurisdiction	N.J.D.O.T.				New Jersey Turnpike Authority
Functional Class	Urban Interstate				
Federal Aid - NHS Sy	STRAHNET Inter.				
Control Section	0724		0725		0700
Speed Limit	65				50
Express	Shoulder	5	3	5	0
	Number of Lanes	2		3	
	Pavement	24		36	
	Shoulder		12		
Local	Shoulder				
	Number of Lanes	3	2	3	2
	Pavement	36	24	36	24
	Shoulder			12	
Structure No.	0713151	0725157 0725156	0725158	0725162	0725167 0703150
Traffic Volume					
Traffic Sta. ID					
Enlarged Views	See Enlarged View #51				

SRI = 0000078_

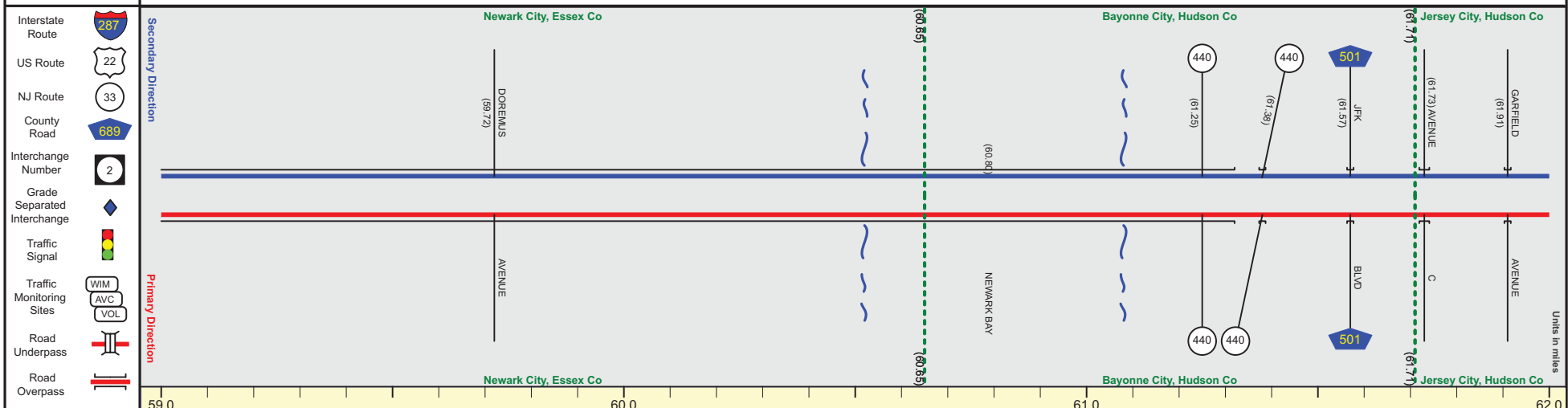
Date last inventoried: March 2016

I-78 (West to East)

Mile Posts: 59.000 - 62.000



Pavement	24
Shoulder	12
Number of Lanes	2
Speed Limit	55
Street Name	I-78



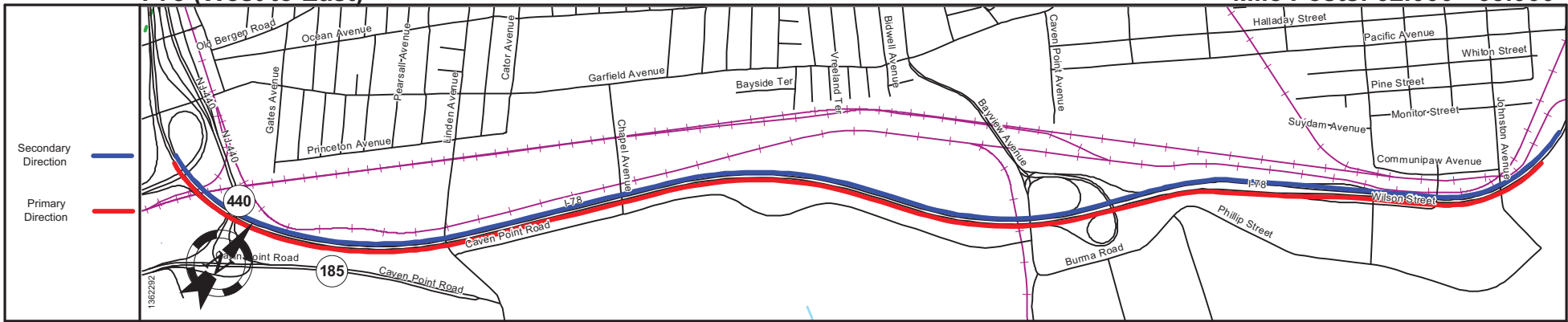
Street Name	Vincent R Casciano Memorial Bridge					
Jurisdiction	New Jersey Turnpike Authority					
Functional Class	Urban Interstate					
Federal Aid - NHS Sy	STRAHNET Inter.					
Control Section	0700			0900		
Speed Limit	50					
Number of Lanes	2					
Med. Type	Positive					
Med. Width	4					
Pavement	24					
Shoulder	12					
Traffic Volume						
Traffic Sta. ID						
Structure No.	N00201W	N002750	N002010	N00201E	N003000	N003240
Enlarged Views	N003390					

SRI = 0000078_

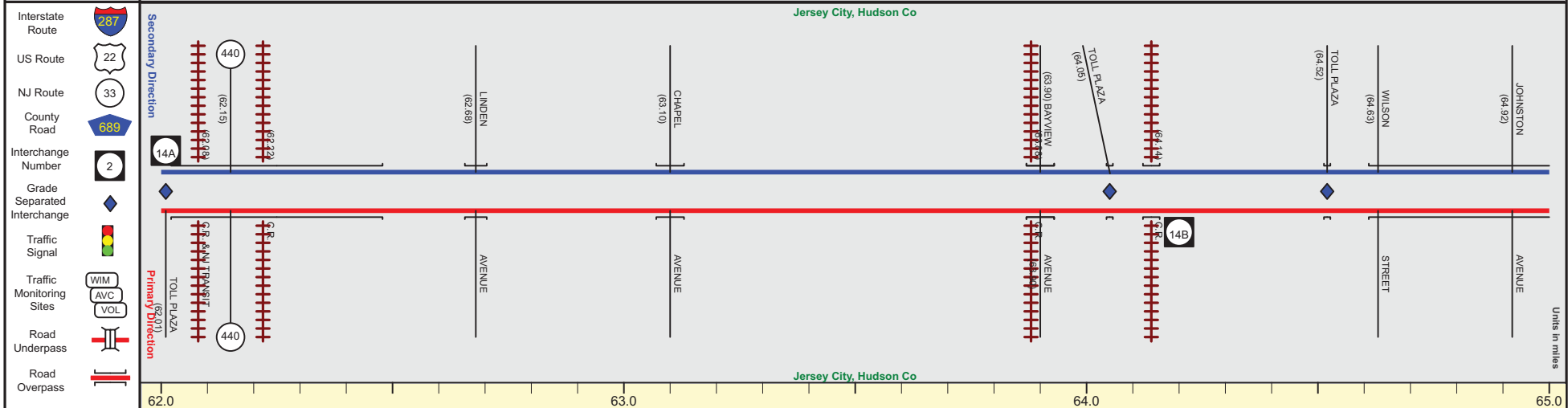
Date last inventoried: March 2016

I-78 (West to East)

Mile Posts: 62.000 - 65.000



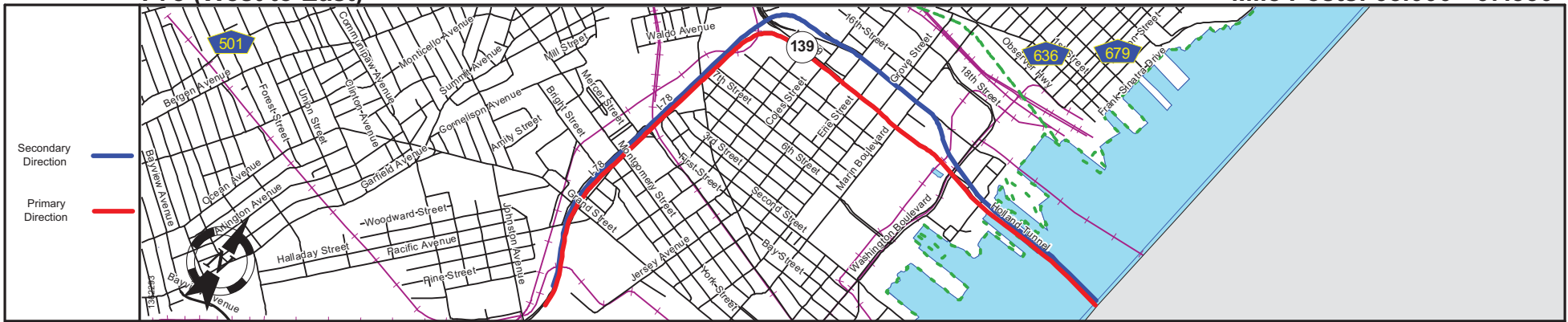
Pavement	24		
Shoulder	12		
Number of Lanes	2	5	2
Speed Limit	55		
Street Name	I-78		



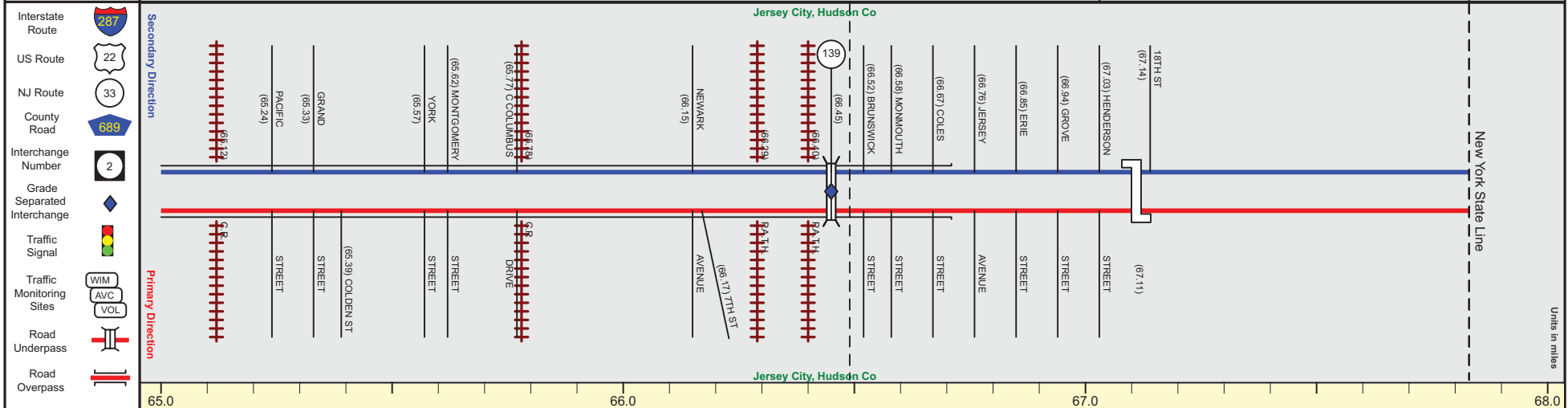
Street Name	I-78		
Jurisdiction	New Jersey Turnpike Authority		
Functional Class	Urban Interstate		
Federal Aid - NHS Sy	STRAHNET Inter.		
Control Section	0900		
Speed Limit	50		
Number of Lanes	2	5	3
Med. Type	Positive		
Med. Width	4		
Pavement	24		
Shoulder	12		
Traffic Volume			
Traffic Sta. ID			
Structure No.	N003730	N004120	N004520
Enlarged Views			N005340 N005340
			N00556A N005660

SRI = 0000078__

Date last inventoried: March 2016



Pavement	24			
Shoulder	12			
Number of Lanes	2	5	6	2
Speed Limit	55	25	35	
Street Name	I-78		Holland Tunnel	



Street Name	I-78		Holland Tunnel	
Jurisdiction	New Jersey Turnpike Authority		Port Authority of N.Y & N.J.	
Functional Class	Urban Interstate		MP 66.49 = Begin Duplic. With NJ 139 MP=1.48	
Federal Aid - NHS Sy	STRAHNET Inter.		MP 67.83 = End Duplic. With NJ 139 MP=2.77	
Control Section	0900		End I-78 MP=67.83	
Speed Limit	50	25	35	
Number of Lanes	3	5	6	2
Med. Type	Positive			
Med. Width	4			
Pavement	24			
Shoulder	12		0	
Traffic Volume				
Traffic Sta. ID				
Structure No.	N006490	N007130	N007520	3800017
Enlarged Views				