



## APPENDIX L. 1989 HYDRAULIC CALIBRATION LOCATIONS

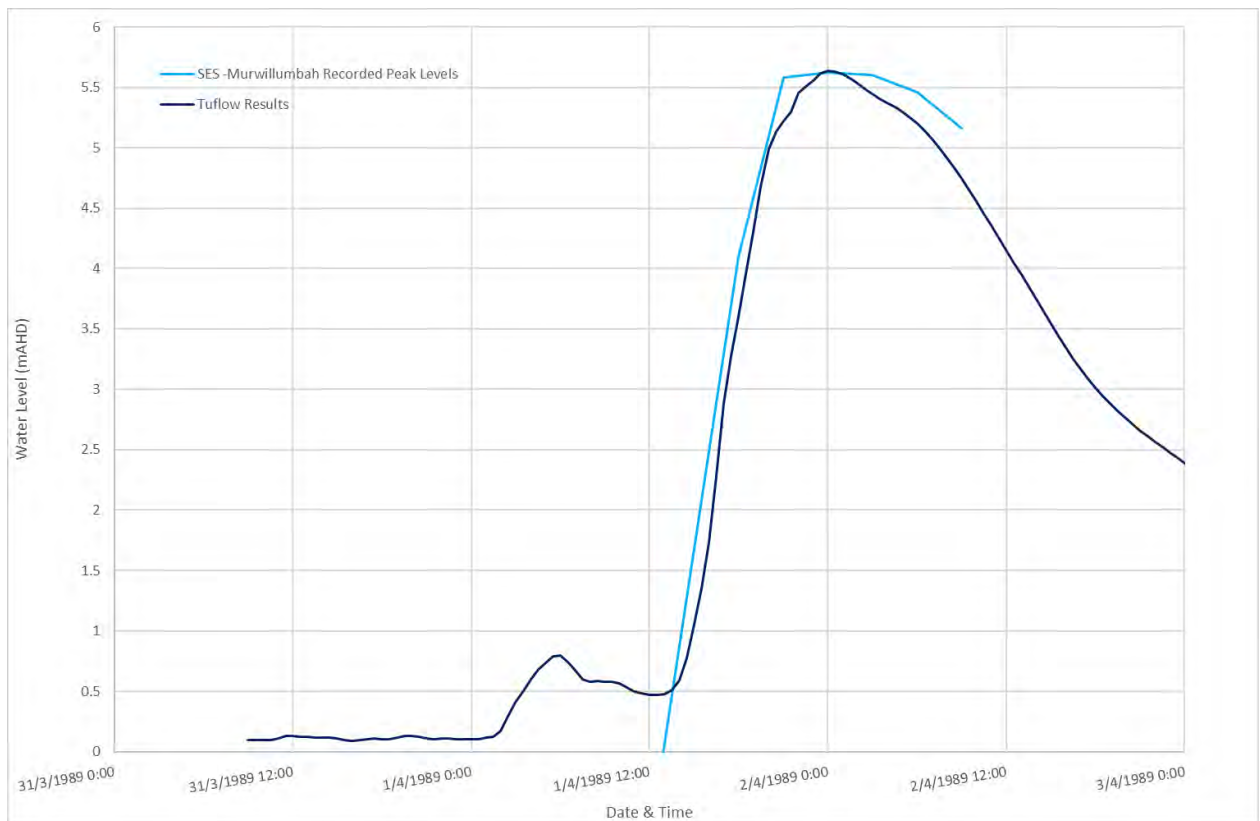


Diagram 122: 1989 Comparison of Water Level at North Murwillumbah

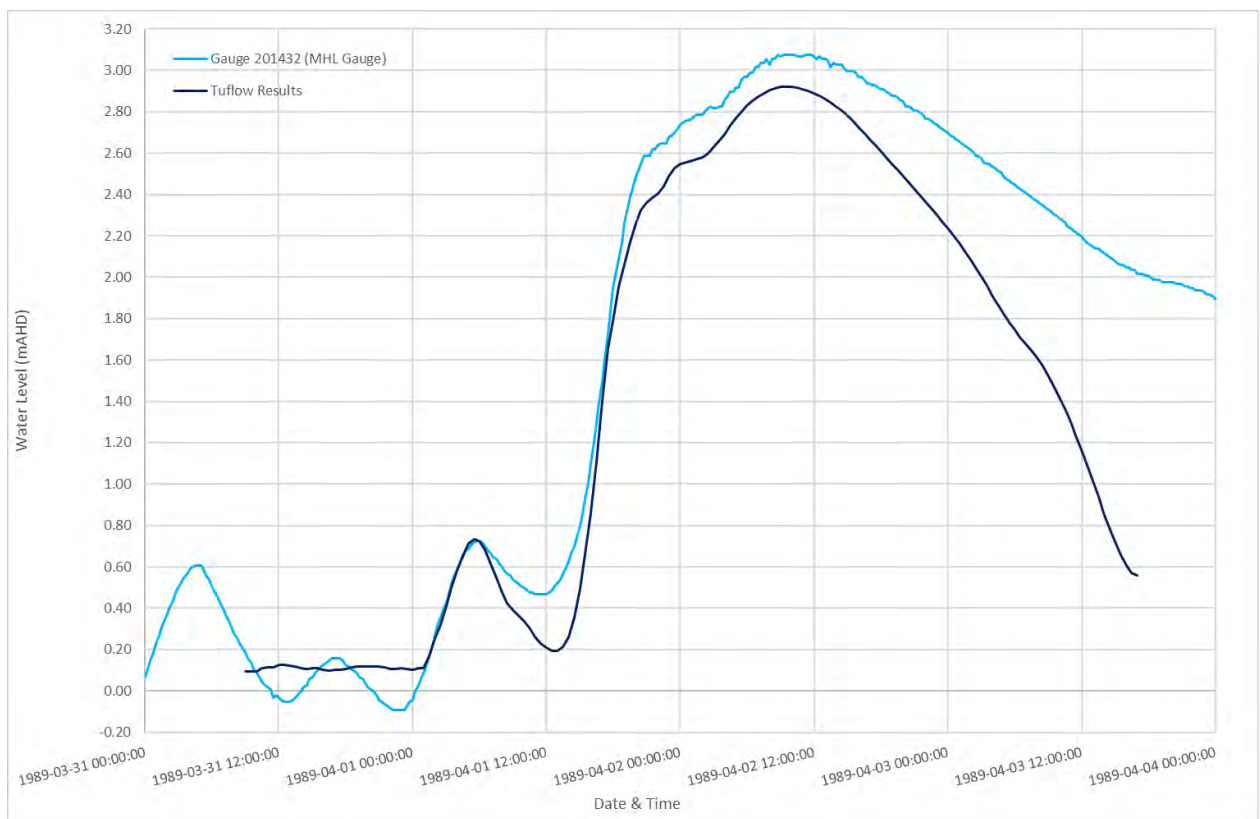


Diagram 123: 1989 Comparison of Water Level at Tumbulgum Gauge

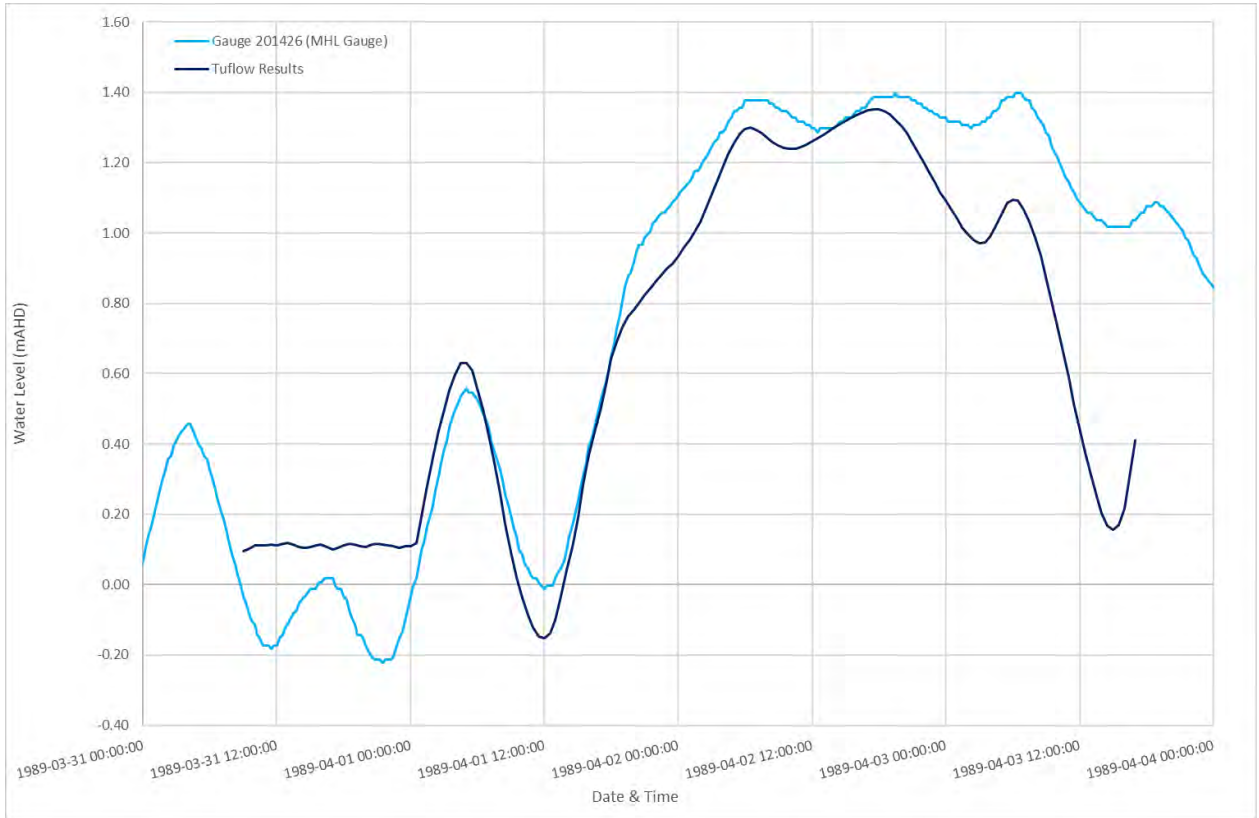


Diagram 124: 1989 Comparison of Water Level at Barney's Point Gauge

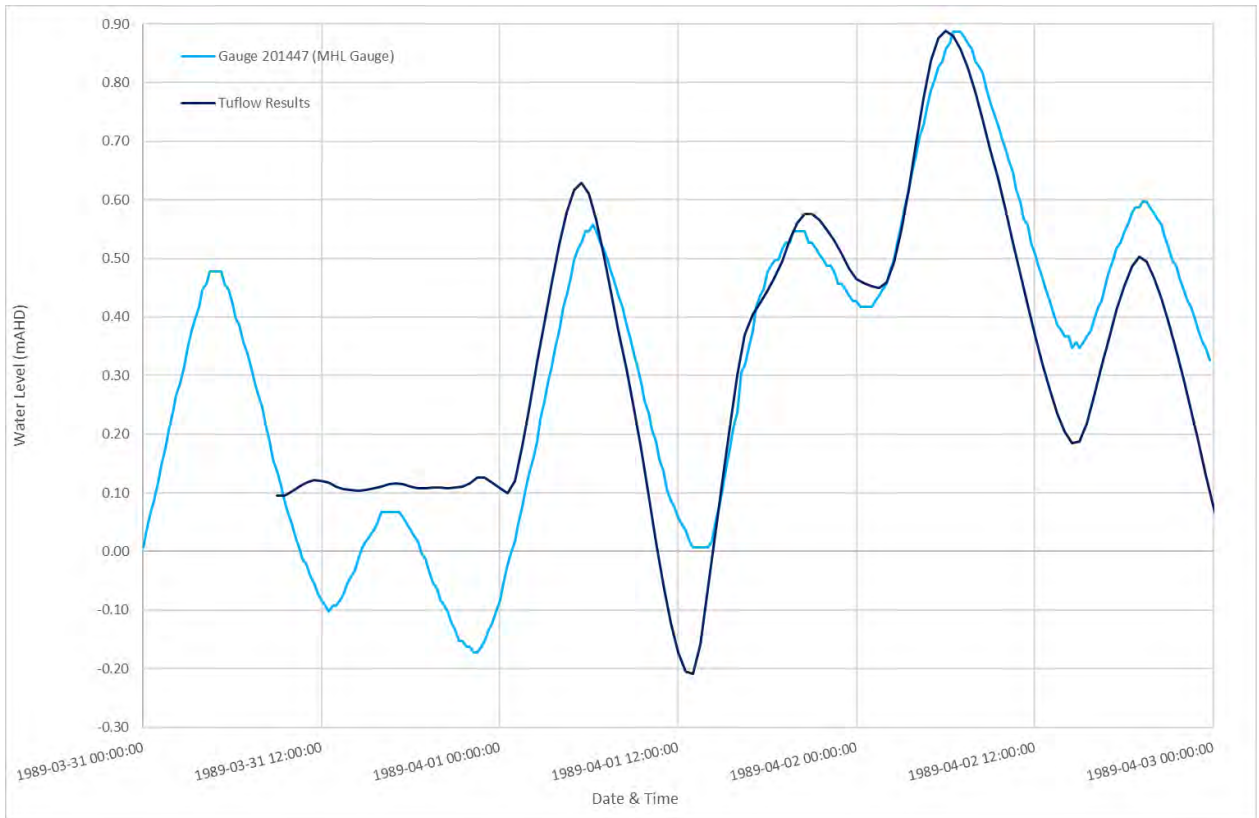


Diagram 125: 1989 Comparison of Water Level at Terranora Gauge

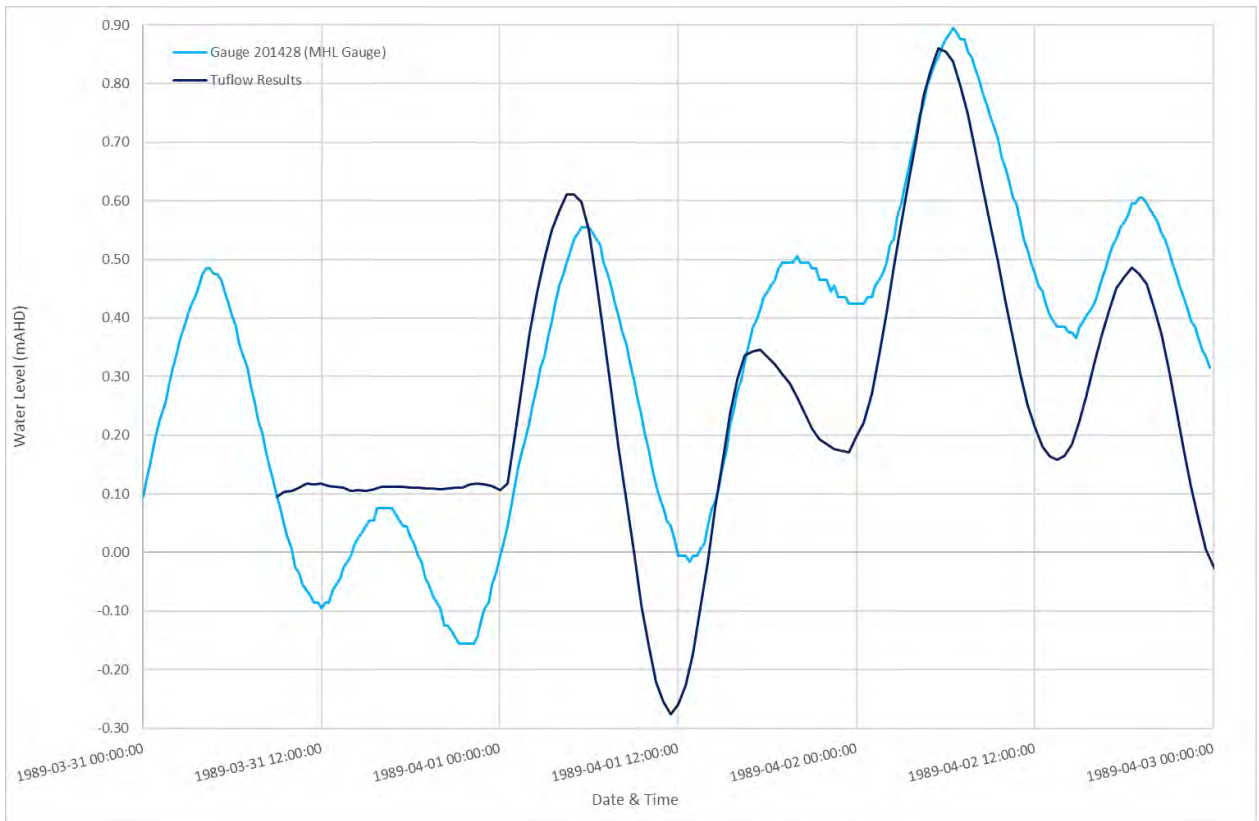


Diagram 126: 1989 Comparison of Water Level at Dry Dock Gauge