



APPENDIX K. 1989 HYDROLOGIC/HYDRAULIC CALIBRATION LOCATIONS

K.1. Flow

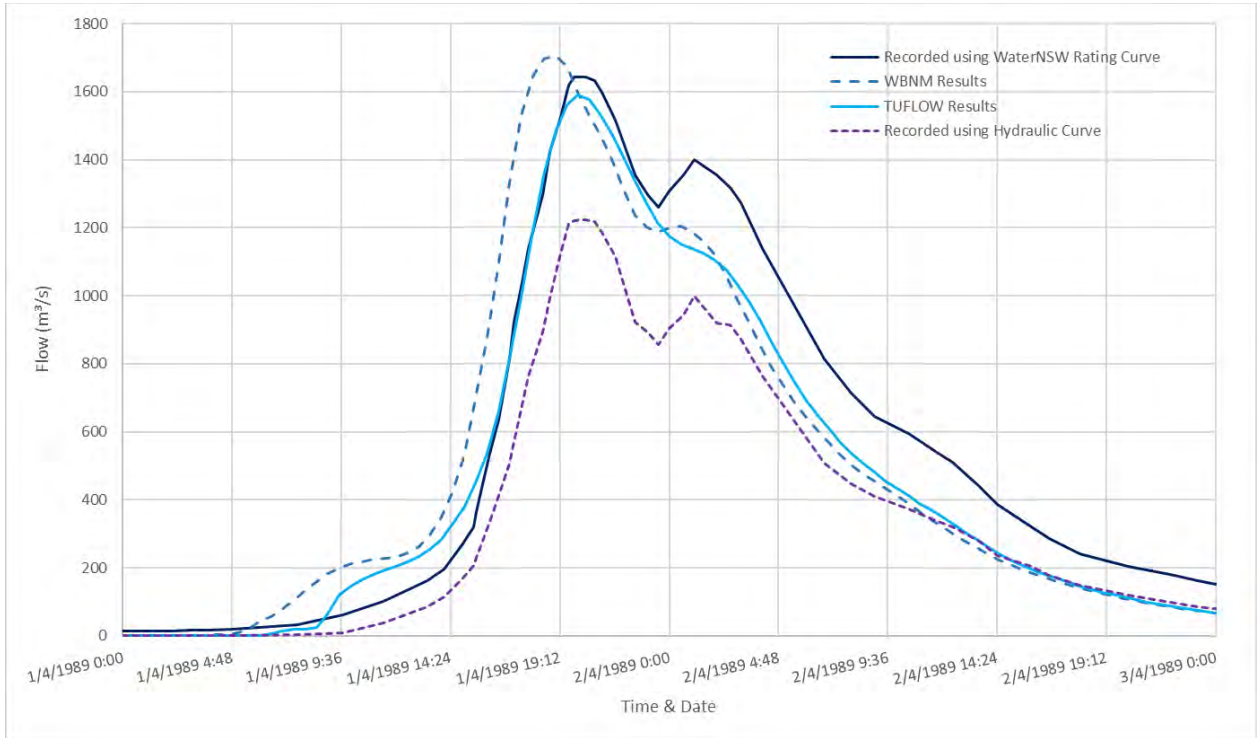


Diagram 114: 1989 Comparison of Flow at Uki

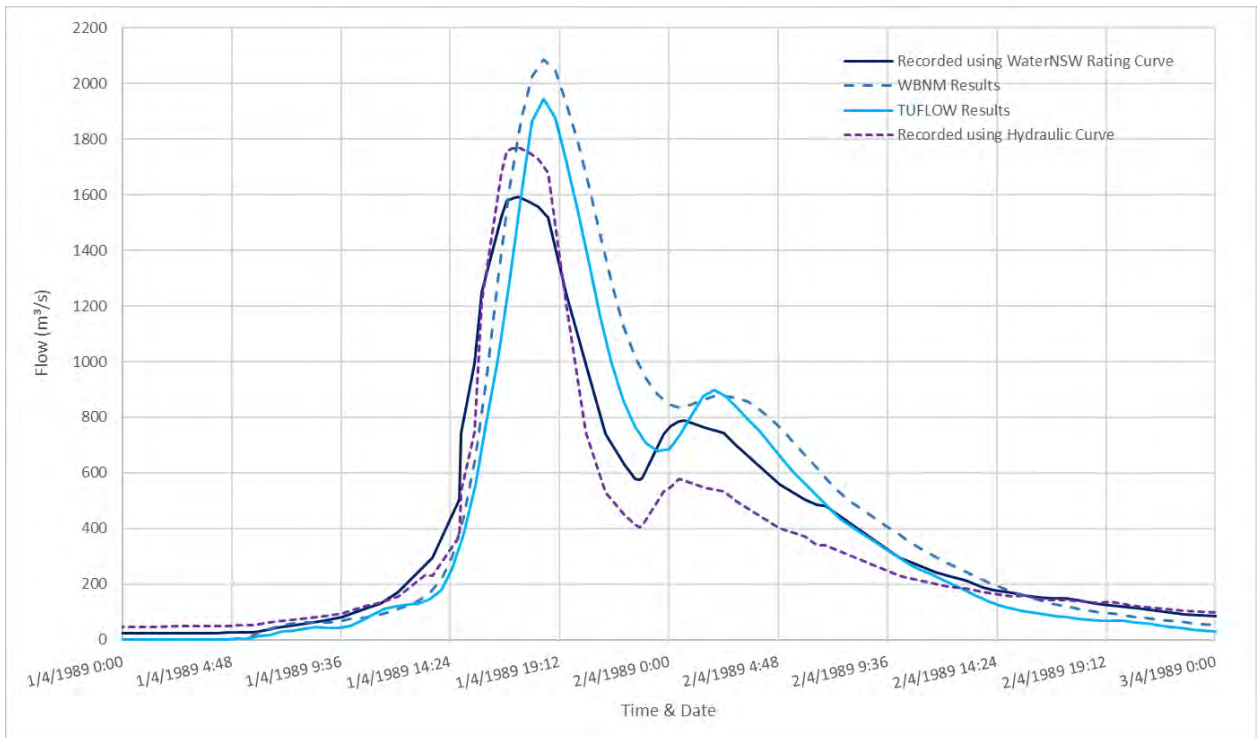


Diagram 115: 1989 Comparison of Flow at Eungella

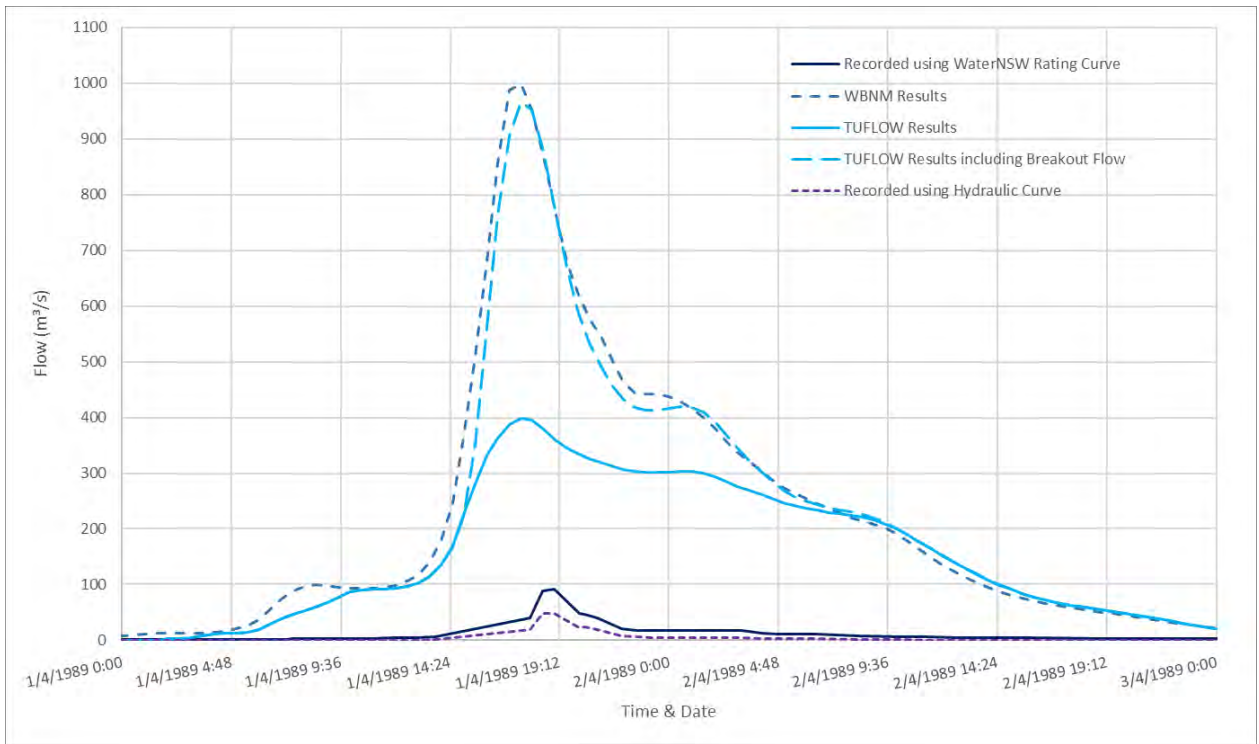


Diagram 116: 1989 Comparison of Flow at Boat Harbour

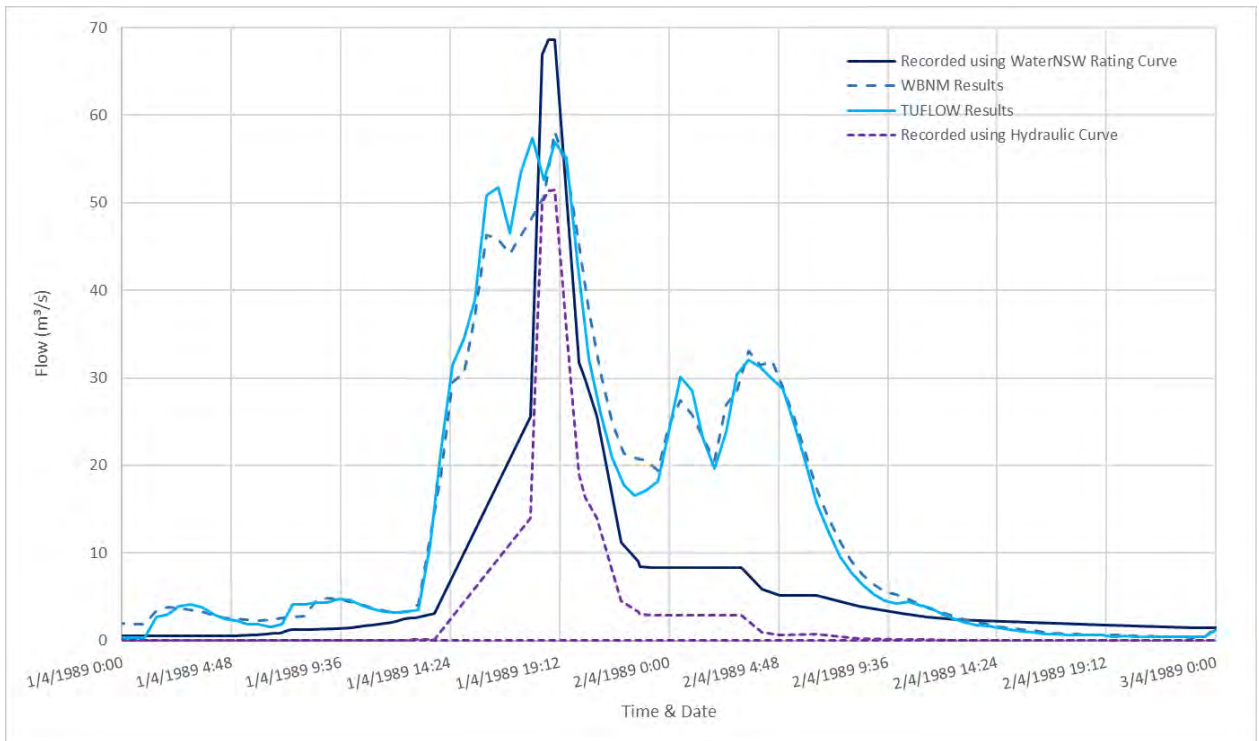


Diagram 117: 1989 Comparison of Flow at Cobaki Creek

K.2. Water Level

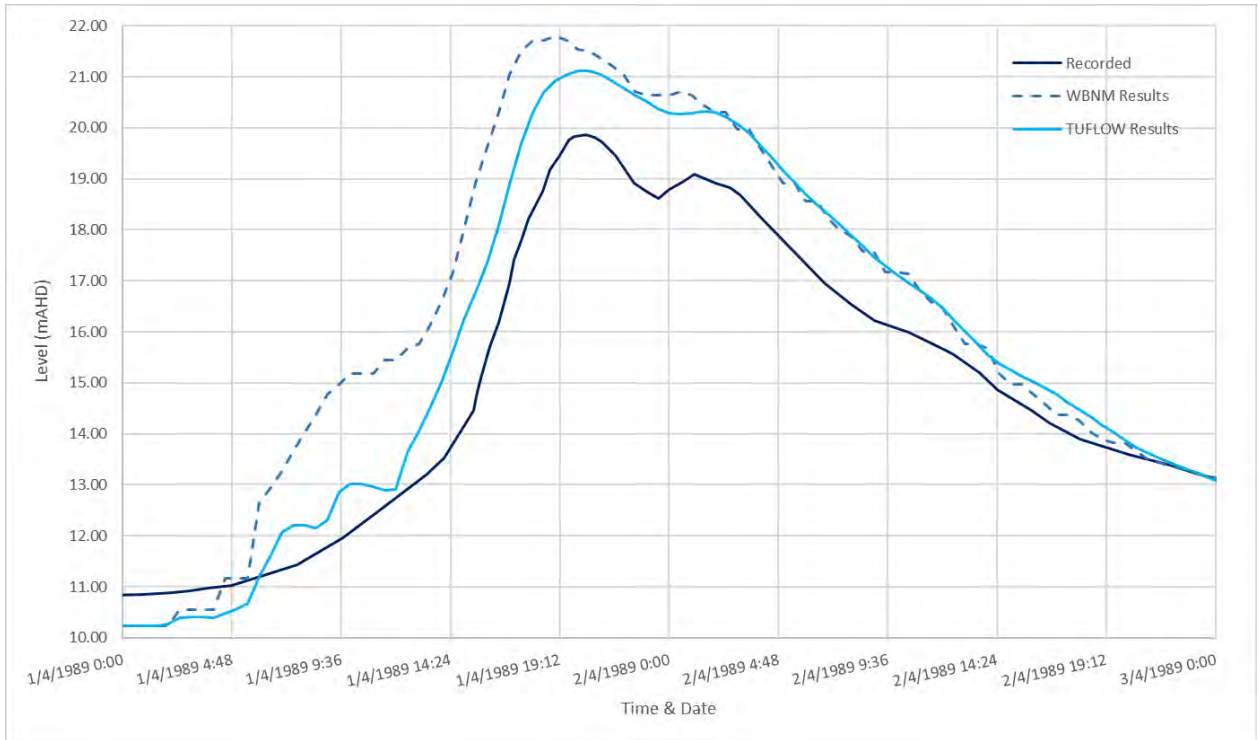


Diagram 118: 1989 Comparison of Water Level at Uki

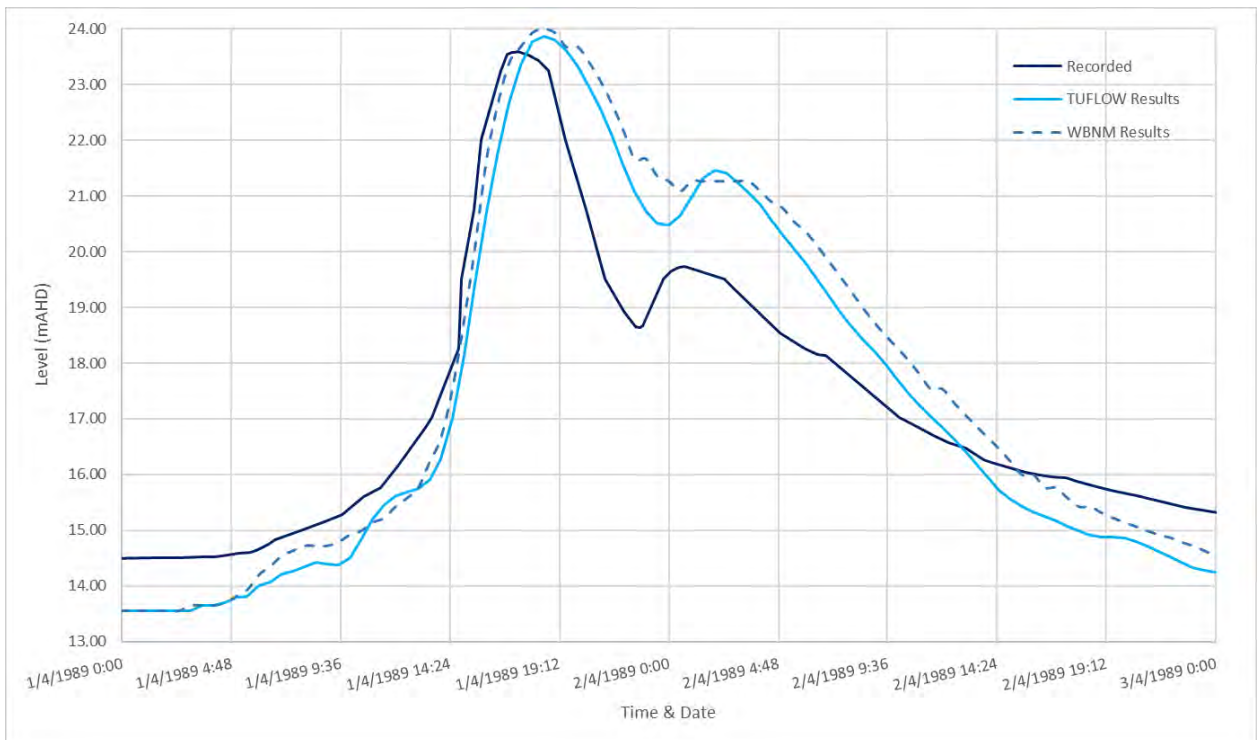


Diagram 119: 1989 Comparison of Water Level at Eungella

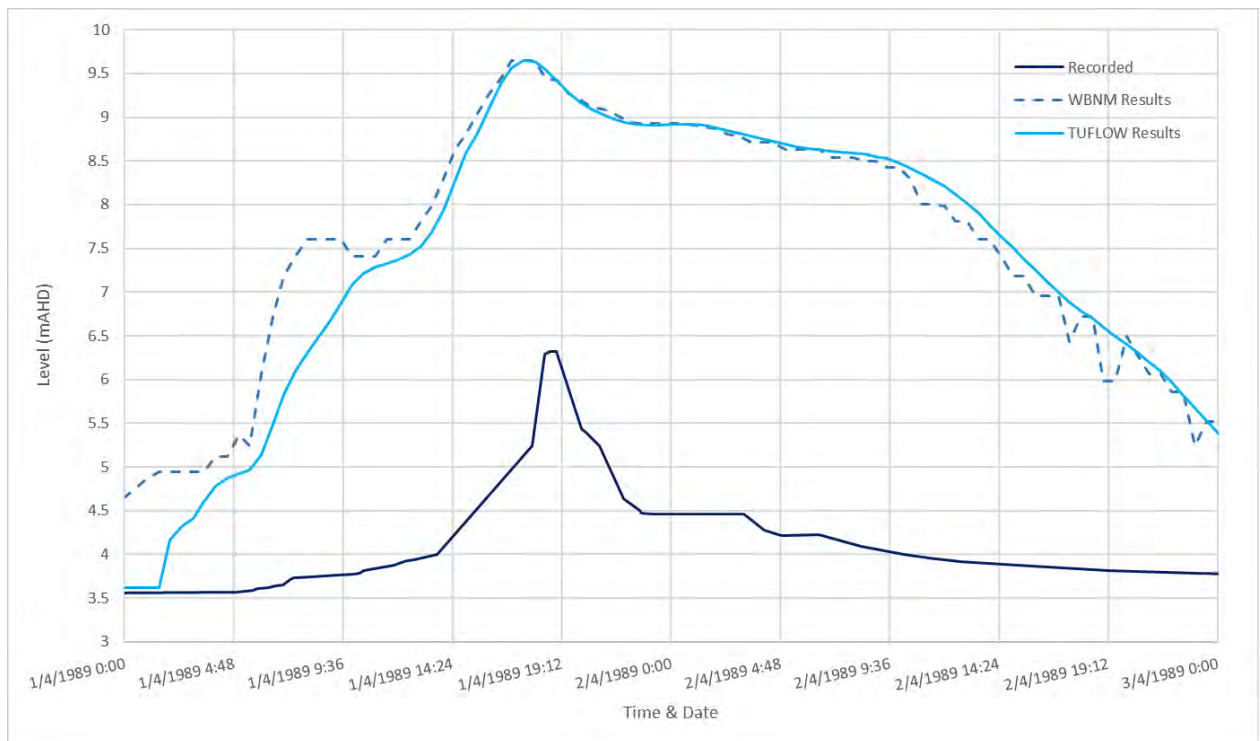


Diagram 120: 1989 Comparison of Water Level at Boat Harbour

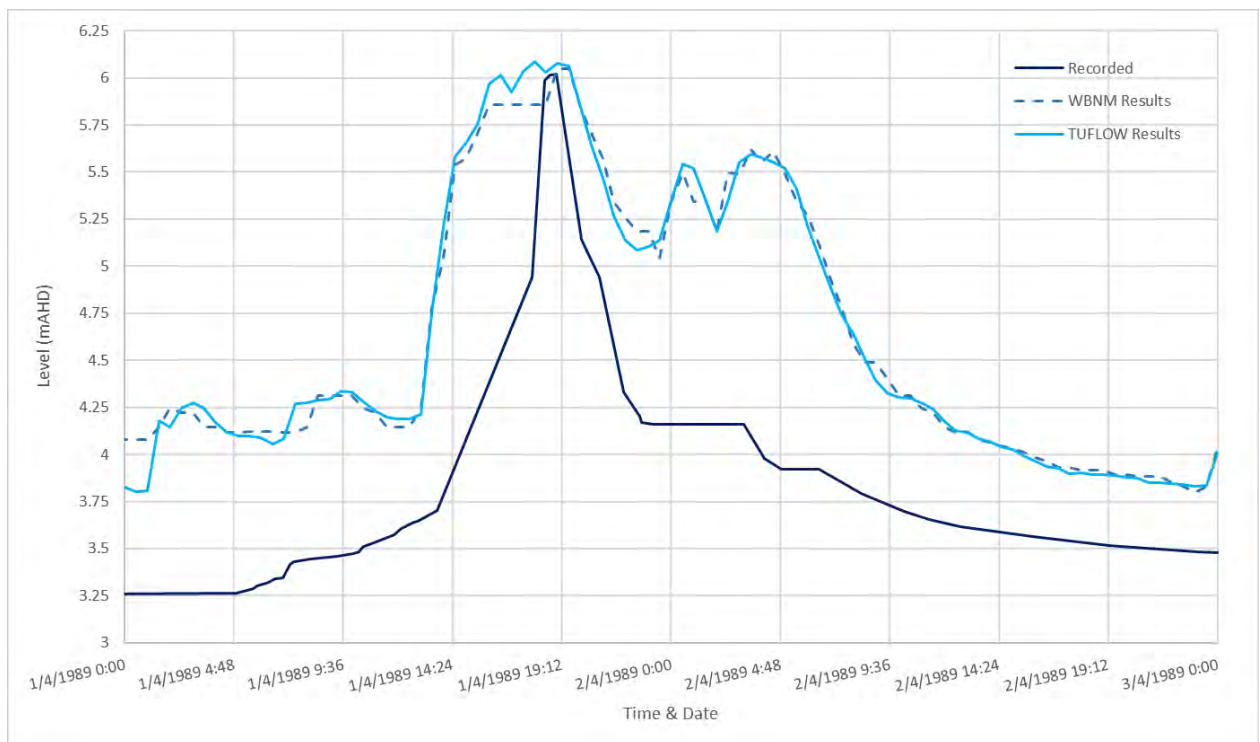


Diagram 121: 1989 Comparison of Water Level at Cobaki Creek