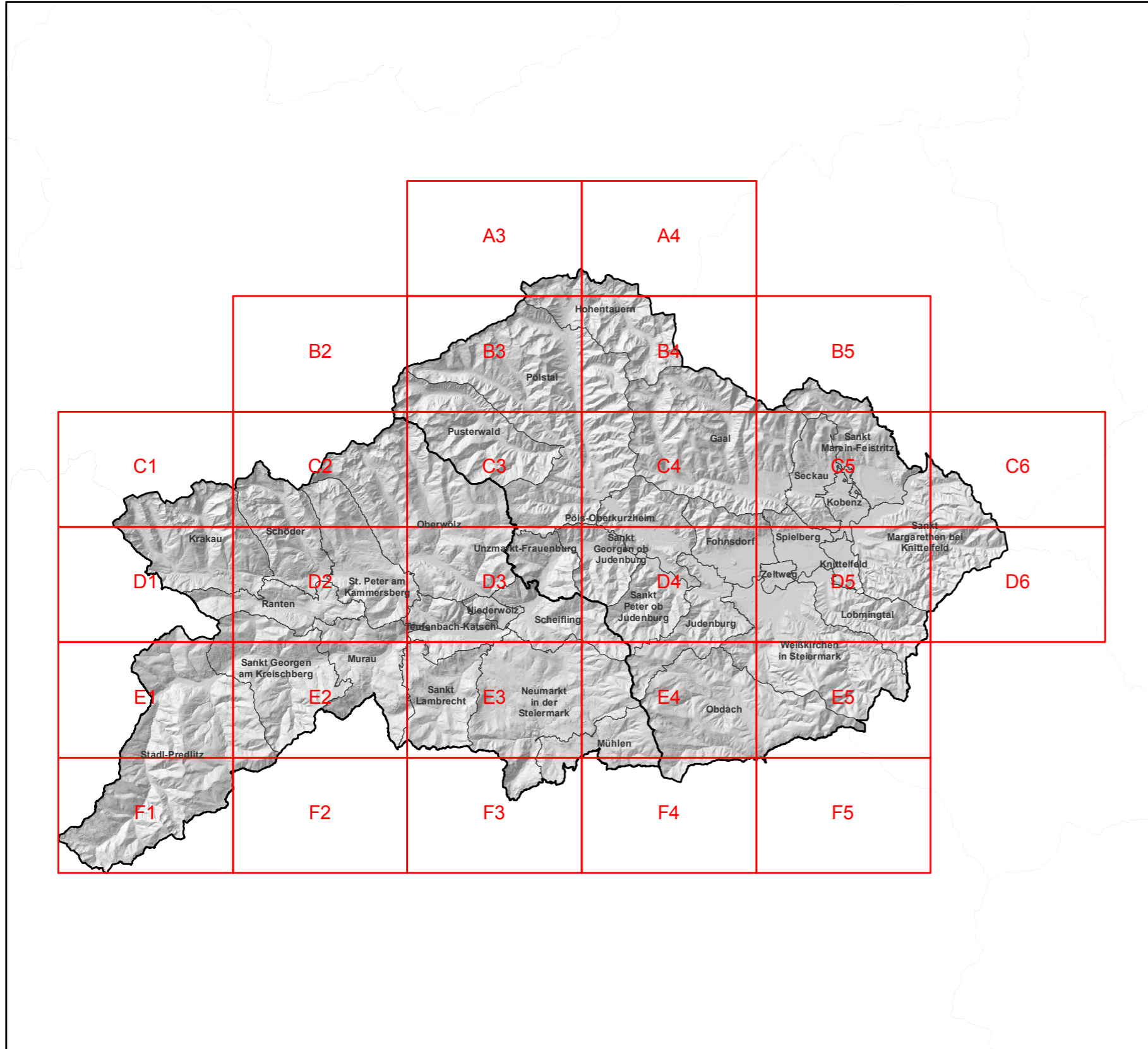


REGIONALES ENTWICKLUNGSPROGRAMM REGION OBERSTEIERMARK WEST

Anlage 1 zur Verordnung der Steiermärkischen Landesregierung vom 7. Juli 2016





Blattübersicht



REGIONALPLAN







Legende

Vorrangzonen § 5


-  Vorrangzonen für Industrie und Gewerbe
-  Landwirtschaftliche Vorrangzonen
-  Rohstoffvorrangzonen
-  Grünzonen

Planungsinformation










Bauland aus Flächenwidmungsplänen



-  Wohn-, Dorf- und Erholungsgebiete
-  Kerngebiete und Einkaufszentren
-  Industrie- und Gewerbegebiete
-  Ökologische Korridore
-  Wald
-  Gewässer

Vorrangzonen für die Siedlungsentwicklung

-  Regionale Zentren
-  Regionale Nebenzentren
-  Teilregionale Zentren
-  Siedlungsschwerpunkt

Fluglärm 60 dB Dauerschall

-  Fließgewässer
-  Eisenbahn
-  Autobahnen, Schnellstraßen
-  Landesstraßen [B]
-  Landesstraßen [L]
-  sonstige Straßen
-  Straßenprojekte
-  Hauptlinien des öffentlichen Verkehrs
-  ÖV Bereich innerstädtische Bedienungsqualität

-  Bezirksgrenzen
-  Gemeindegrenzen

REGIONALES ENTWICKLUNGSPROGRAMM REGION OBERSTEIERMARK WEST - VORRANGZONEN

Gemeindeindex

Fohnsdorf: C4, C5, D4, D5

Gaal: B4, B5, C4, C5

Hohentauern: A3, A4, B3, B4

Judenburg: D4, E4

Knittelfeld: D5

Kobenz: C5, D5

Krakau: C1, C2, D1, D2

Lobmingtal: D5, E5

Mühlen: E3, E4, F3, F4

Murau: D2, D3, E2, E3

Neumarkt in der Steiermark: D3, D4, E3, E4, F3

Niederwölz: D3

Obdach: E4, E5, F4, F5

Oberwölz: C2, C3, D2, D3

Pöls-Oberkurzheim: C4, D4

Pölstal: B2, B3, B4, C3, C4, D3

Pusterwald: B2, B3, C2, C3

Ranten: D1, D2

Sankt Georgen am Kreischberg: D1, D2, E1, E2

Sankt Georgen ob Judenburg: C3, C4, D3, D4

Sankt Lambrecht: D3, E2, E3

Sankt Marein-Feistritz: B5, C5

Sankt Margarethen bei Knittelfeld: C5, C6, D5, D6

Sankt Peter ob Judenburg: D4, E4

Scheifling: D3, D4, E3, E4

Schöder: C2, D2

Seckau: C5, D5

Spielberg: C5, D5

St. Peter am Kammersberg: C2, D2, D3

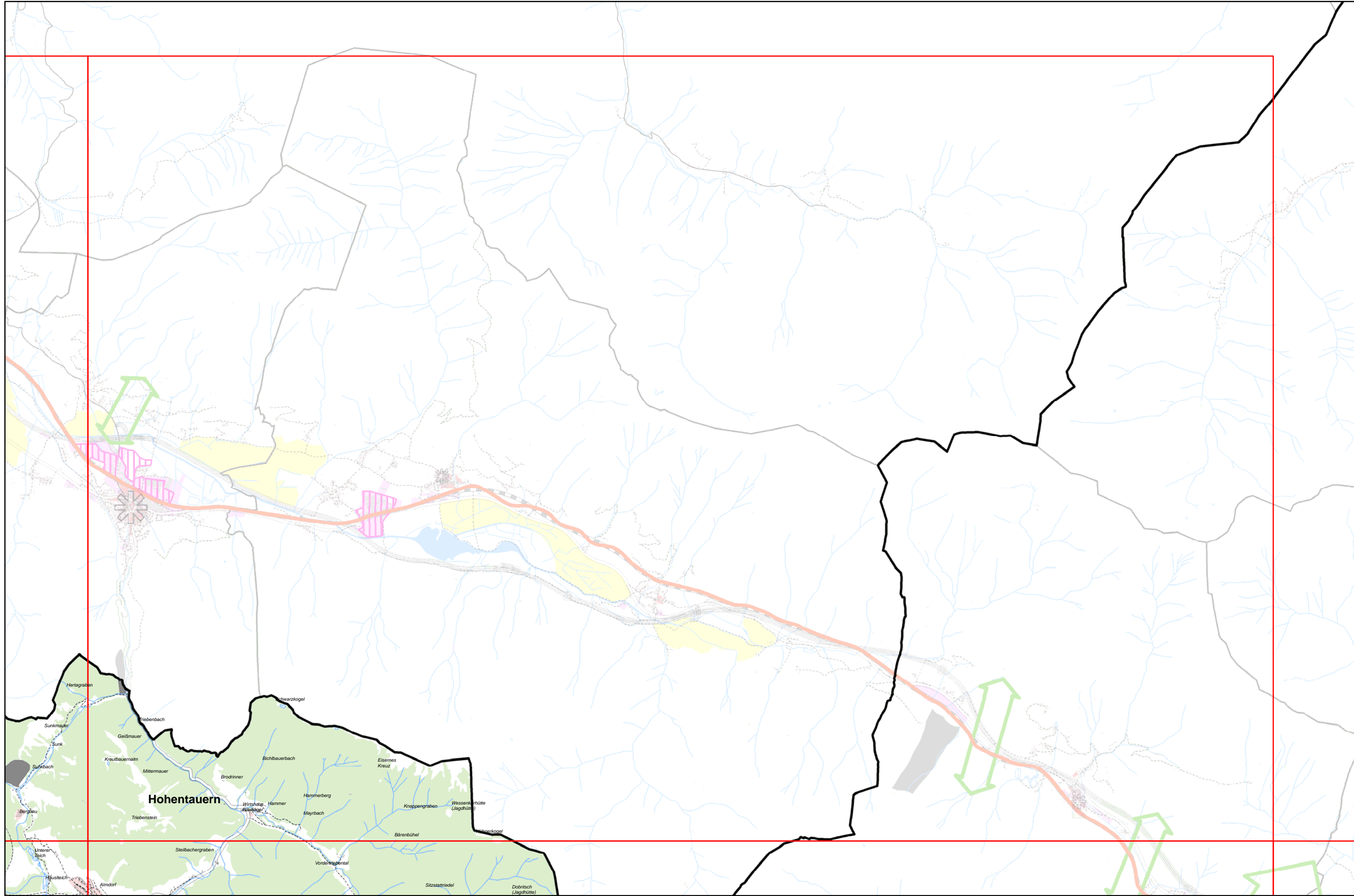
Stadl-Predlitz: D1, E1, E2, F1, F2

Teufenbach-Katsch: D2, D3, E3

Unzmarkt-Frauenburg: D3, D4

Weißkirchen in Steiermark: D4, D5, E4, E5

Zeltweg: D4, D5



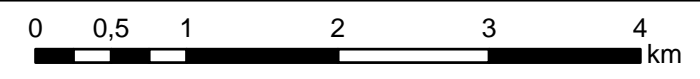
Hohentauern

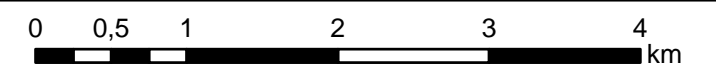
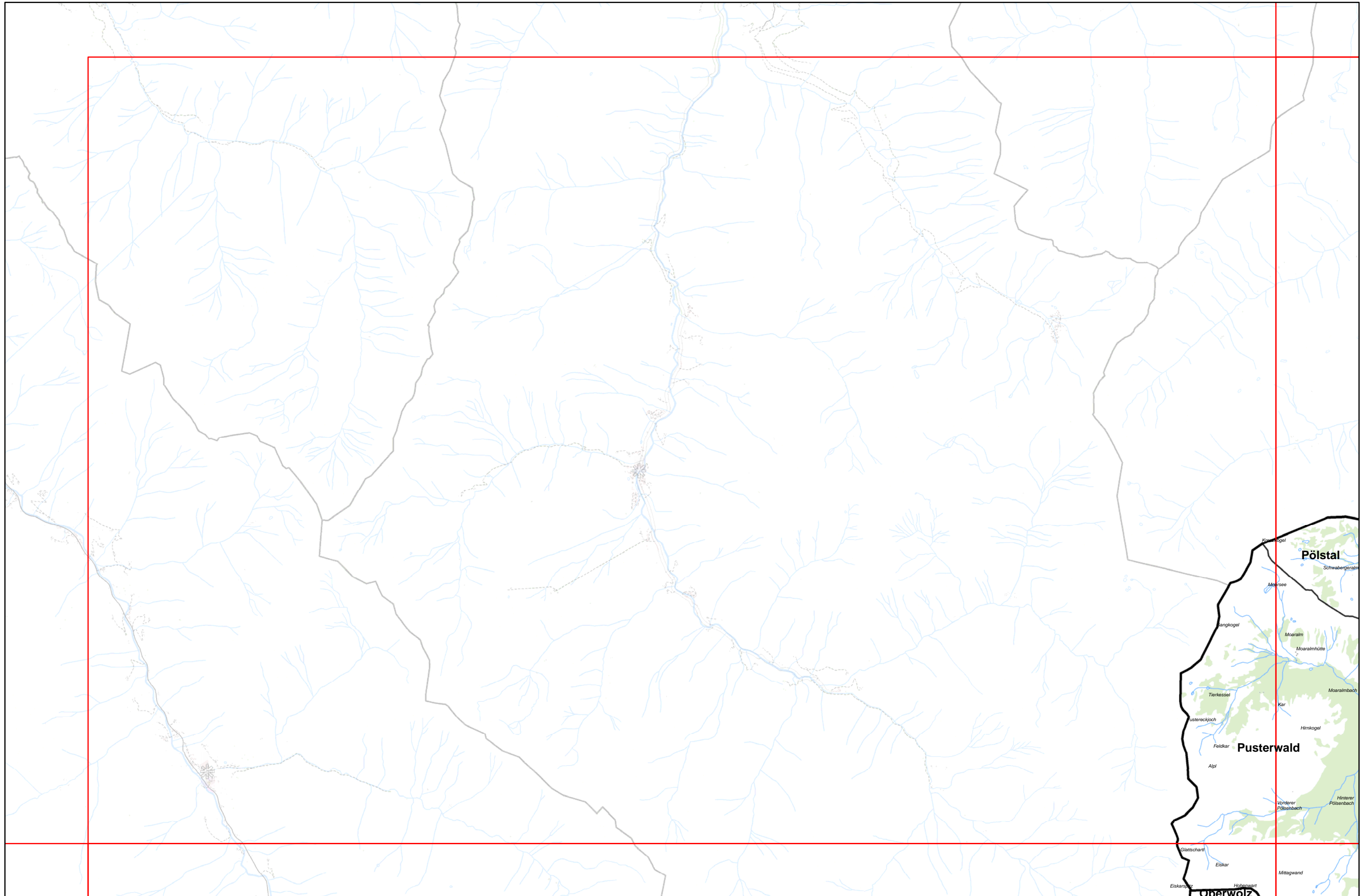
Herzgraben
Sunkmayer
Sunk
Sunkbach
Bergbau
Unserer Teich
Hilfsteich
Almdorf

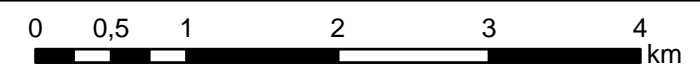
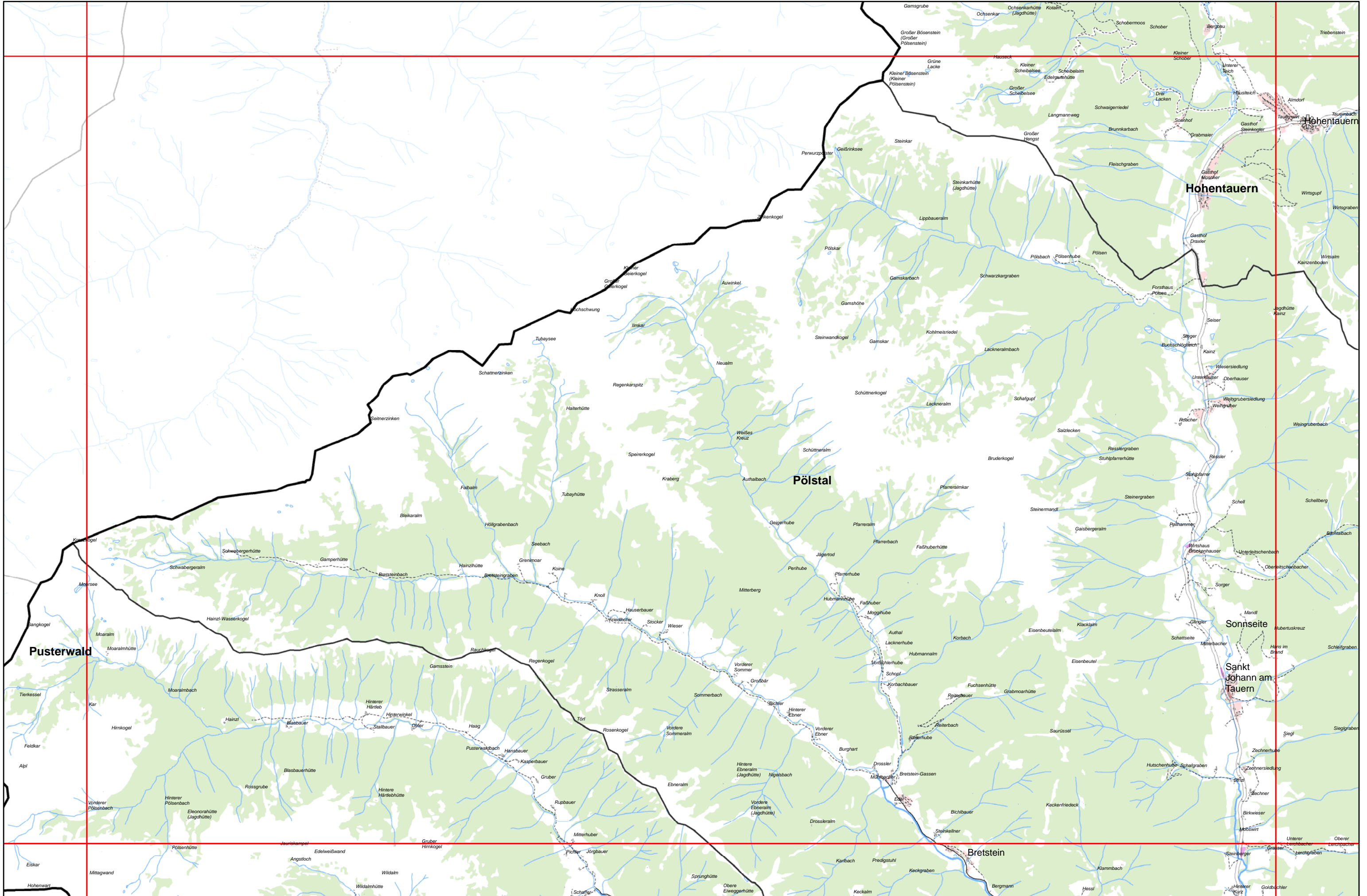
Triebenbach
Geißmayer
Kreutbauernalm
Mittermayer
Triebenstein
Stollbachgraben
Vordörsental

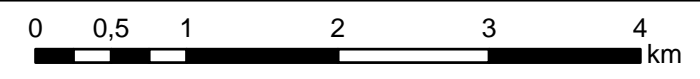
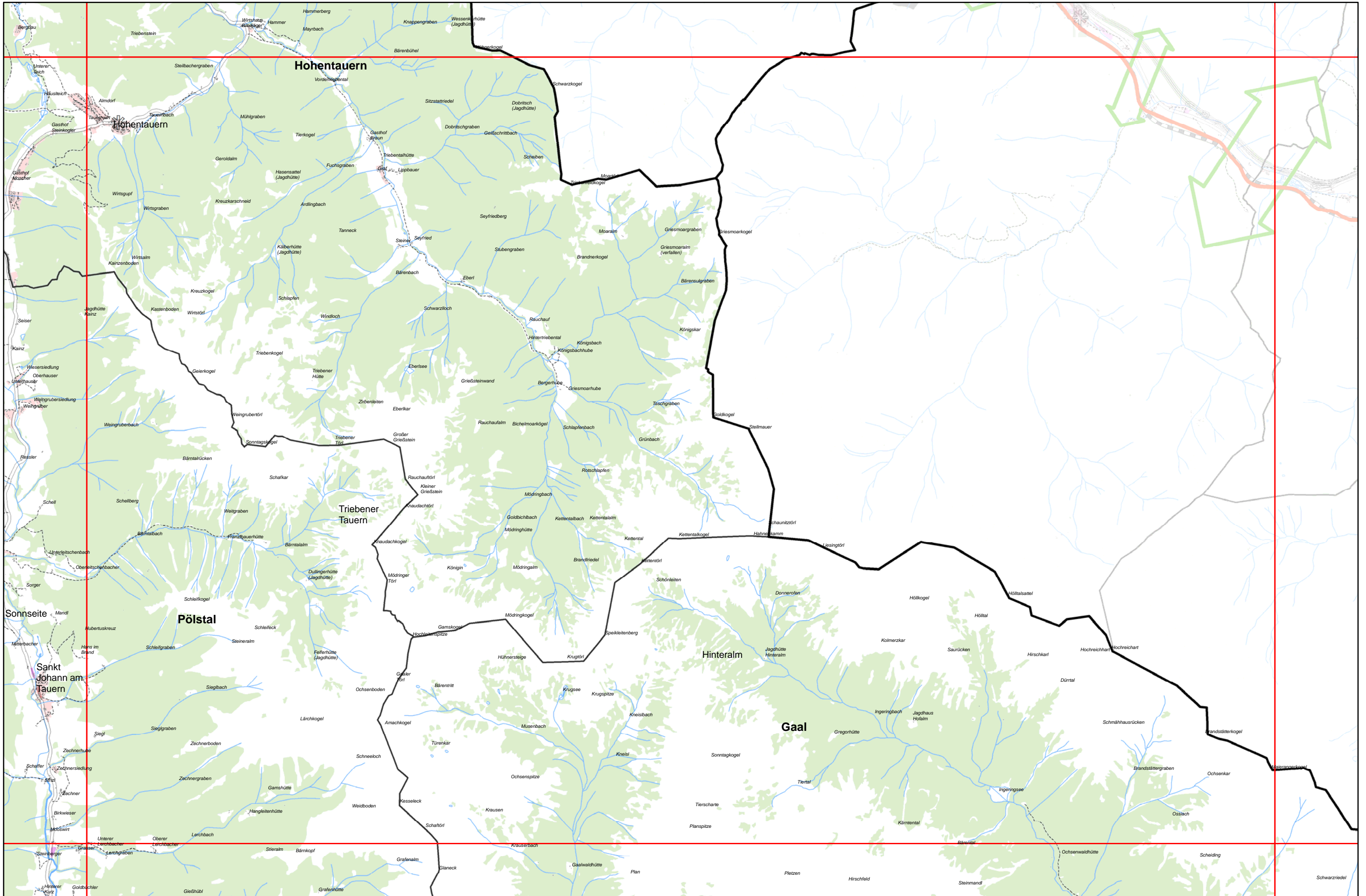
Schwarzkogel
Bichlbauerbach
Eisernes Kreuz
Knappengraben
Wesserkhütte (Jagdhütte)
Bärenbühel
Sitzstättediel
Dobritsch (Jagdhütte)

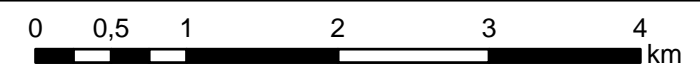
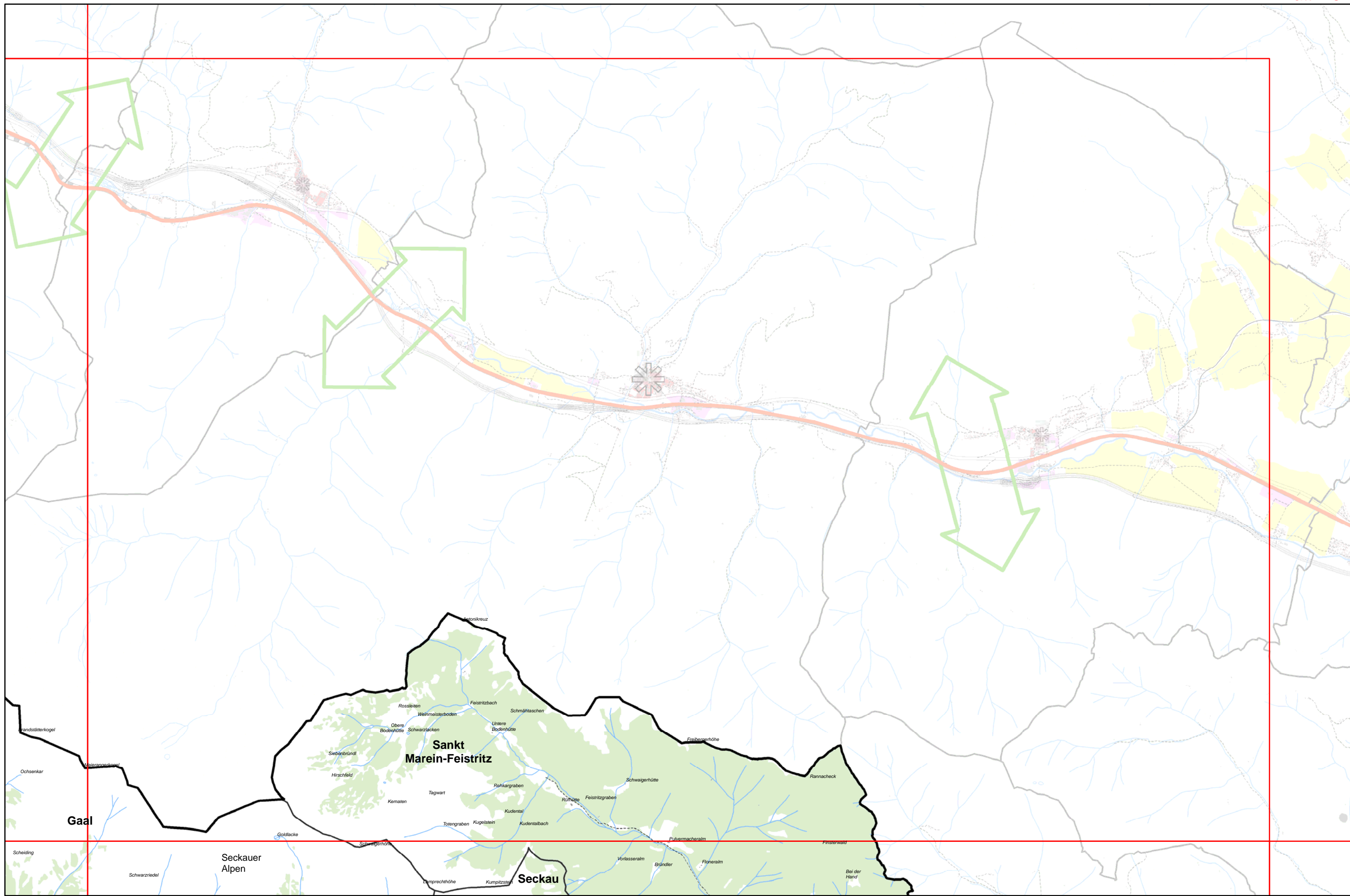
Hammerberg
Hammer
Mayrbach

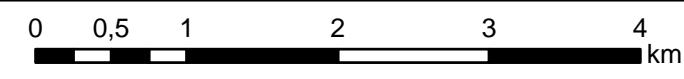
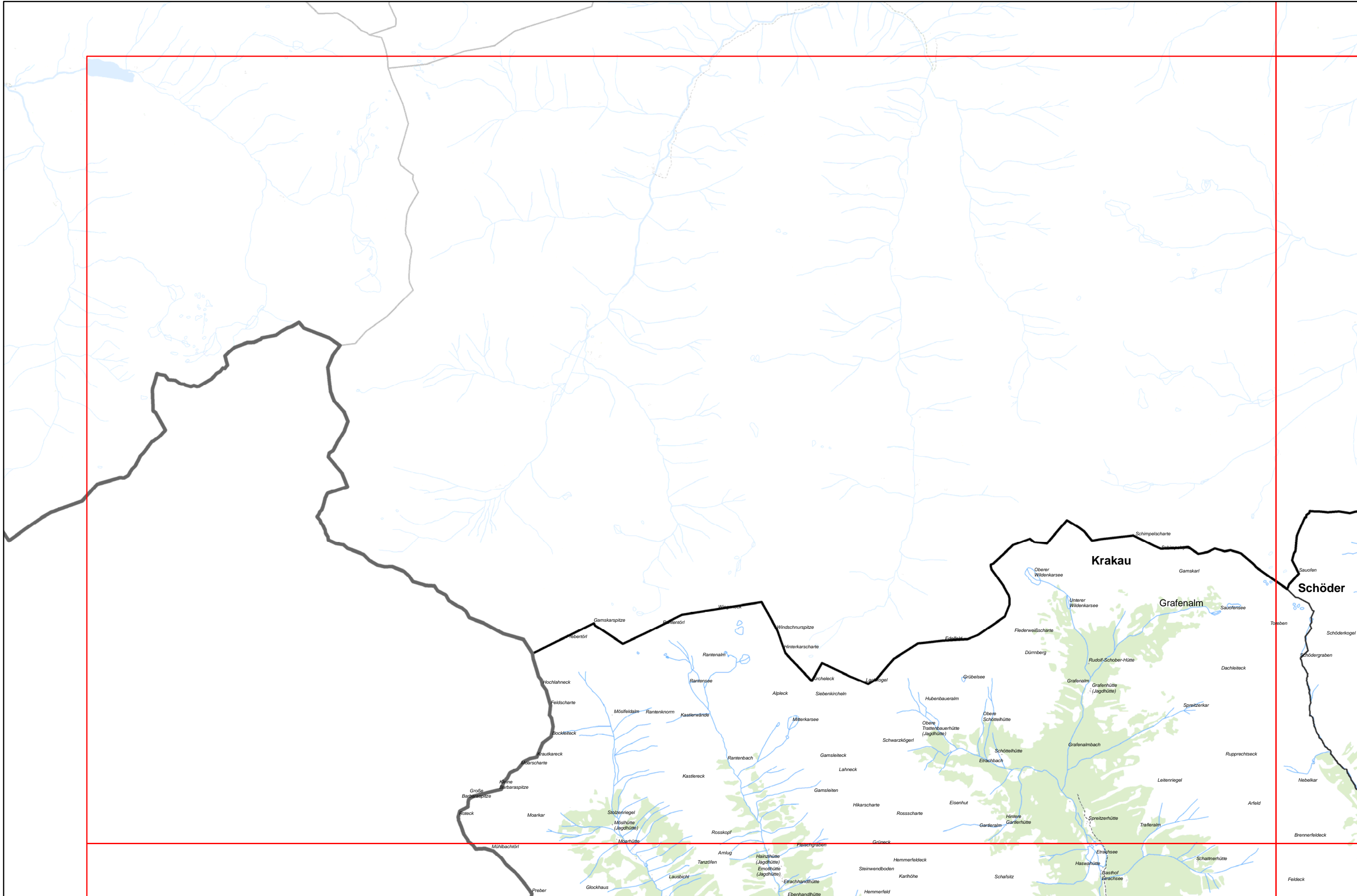


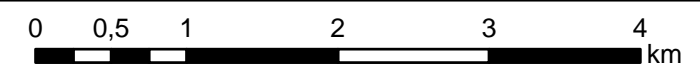
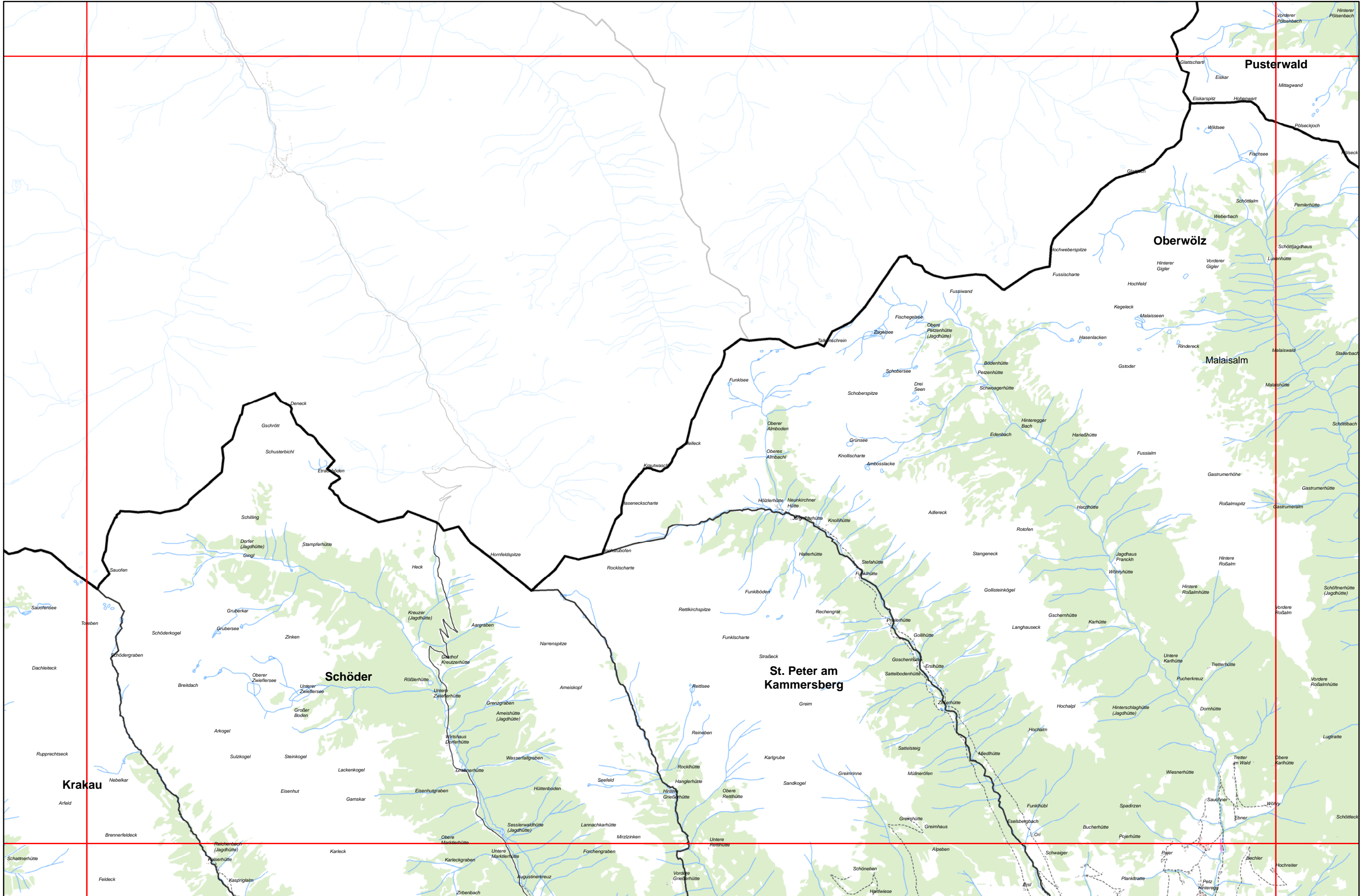


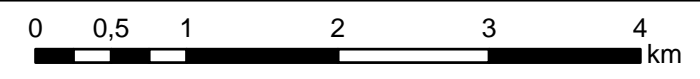
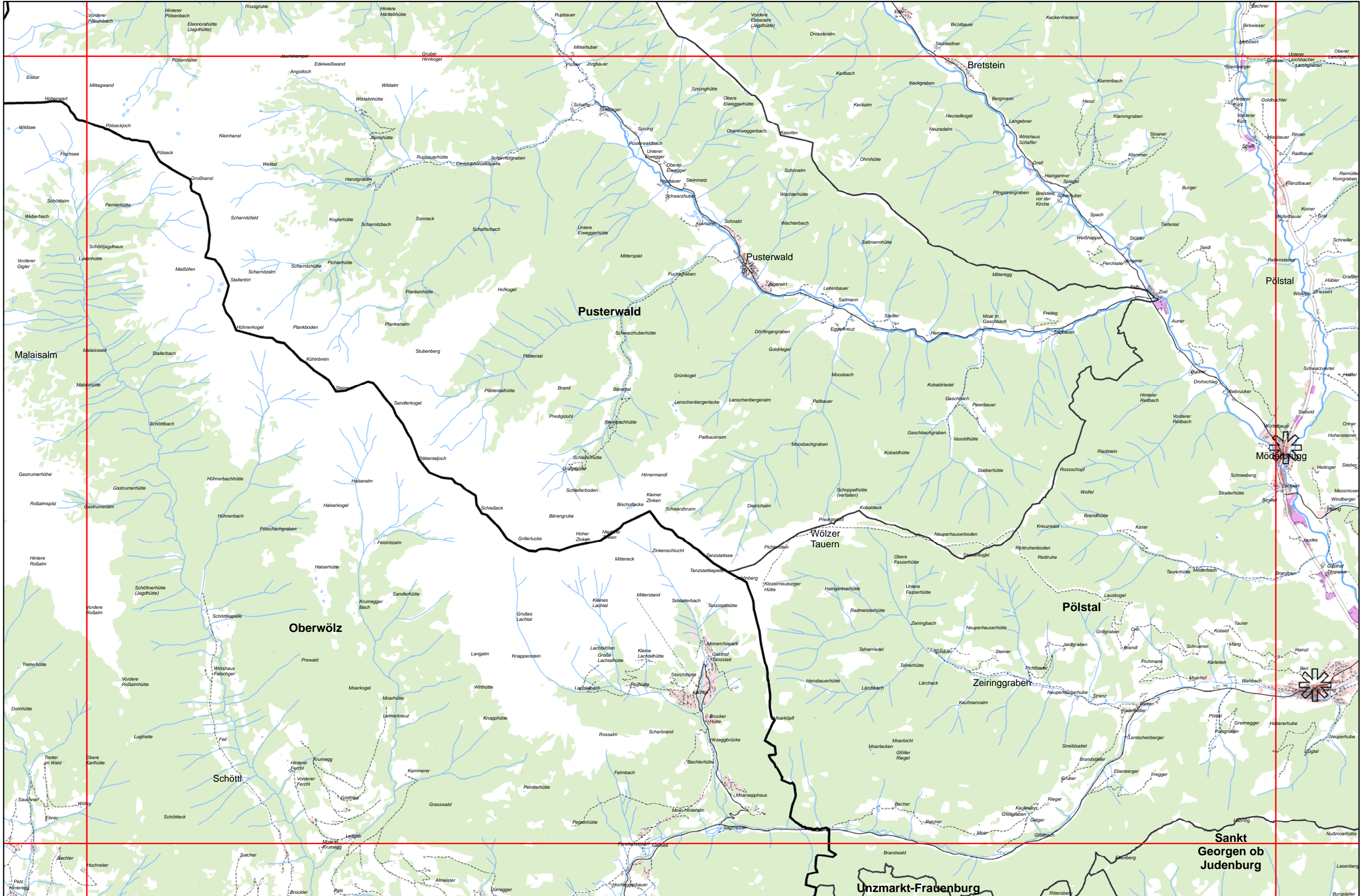


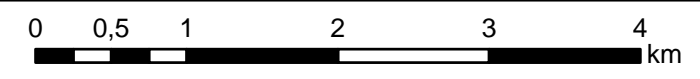
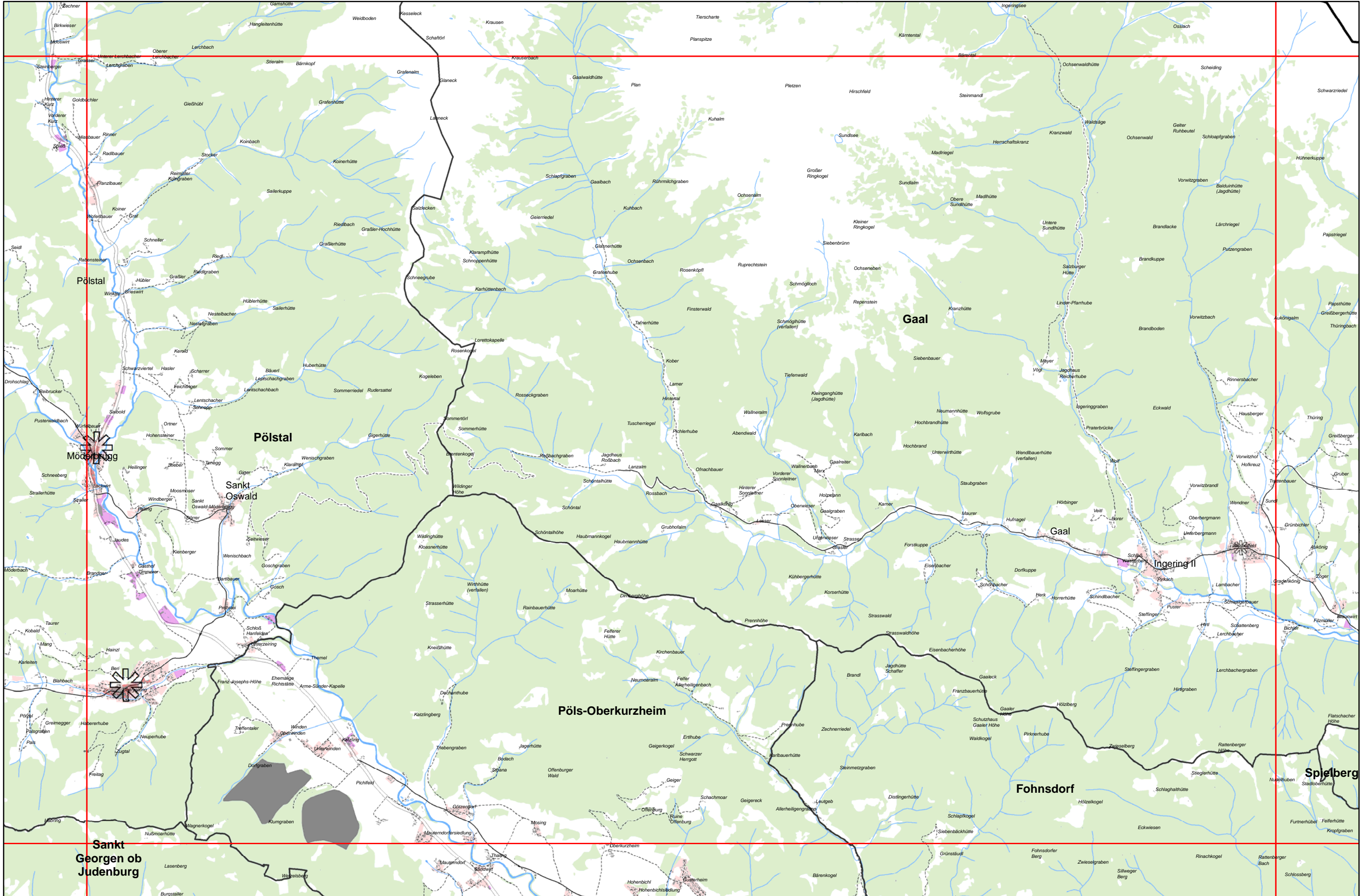



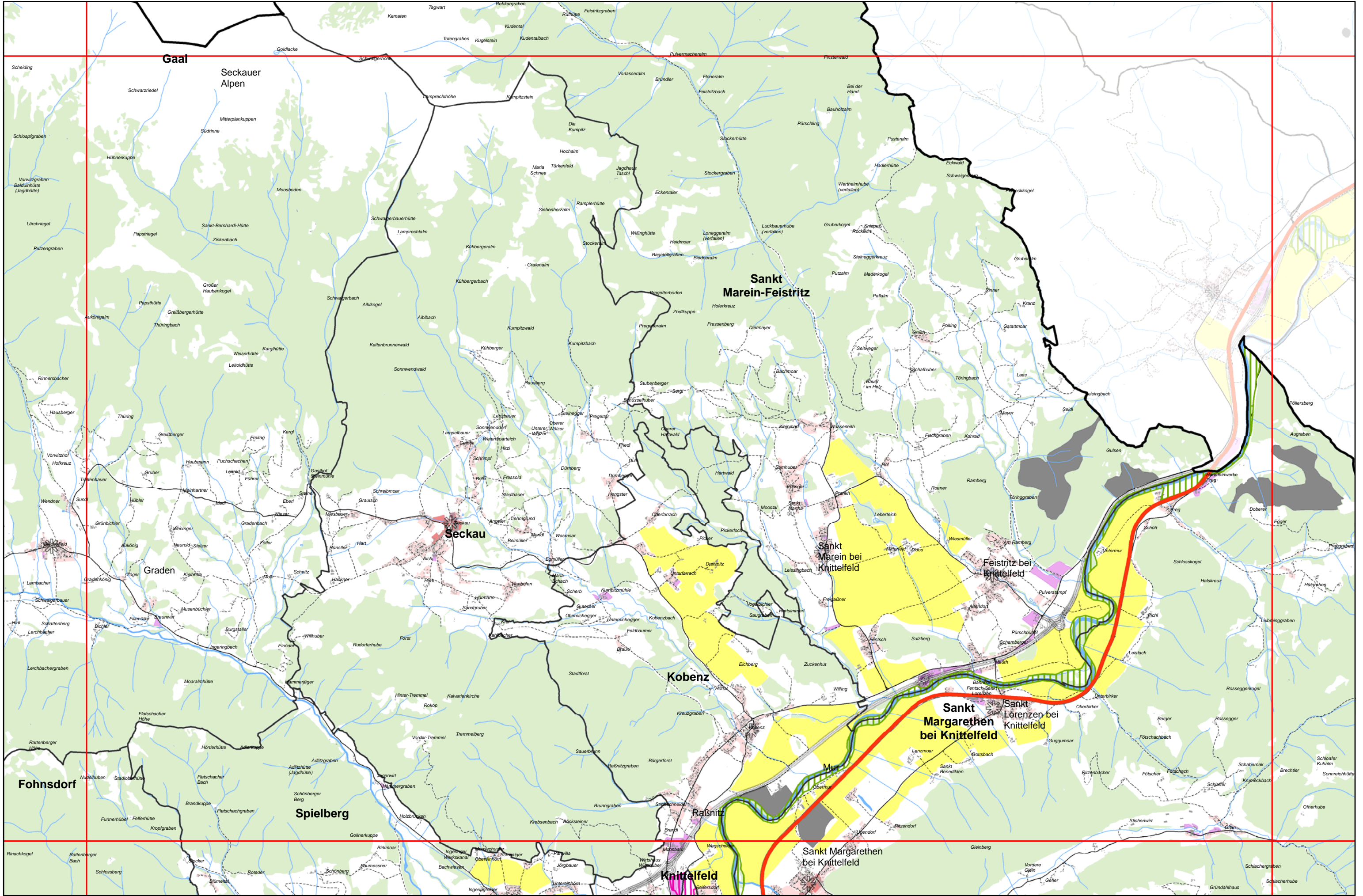


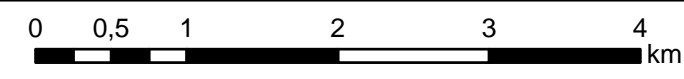
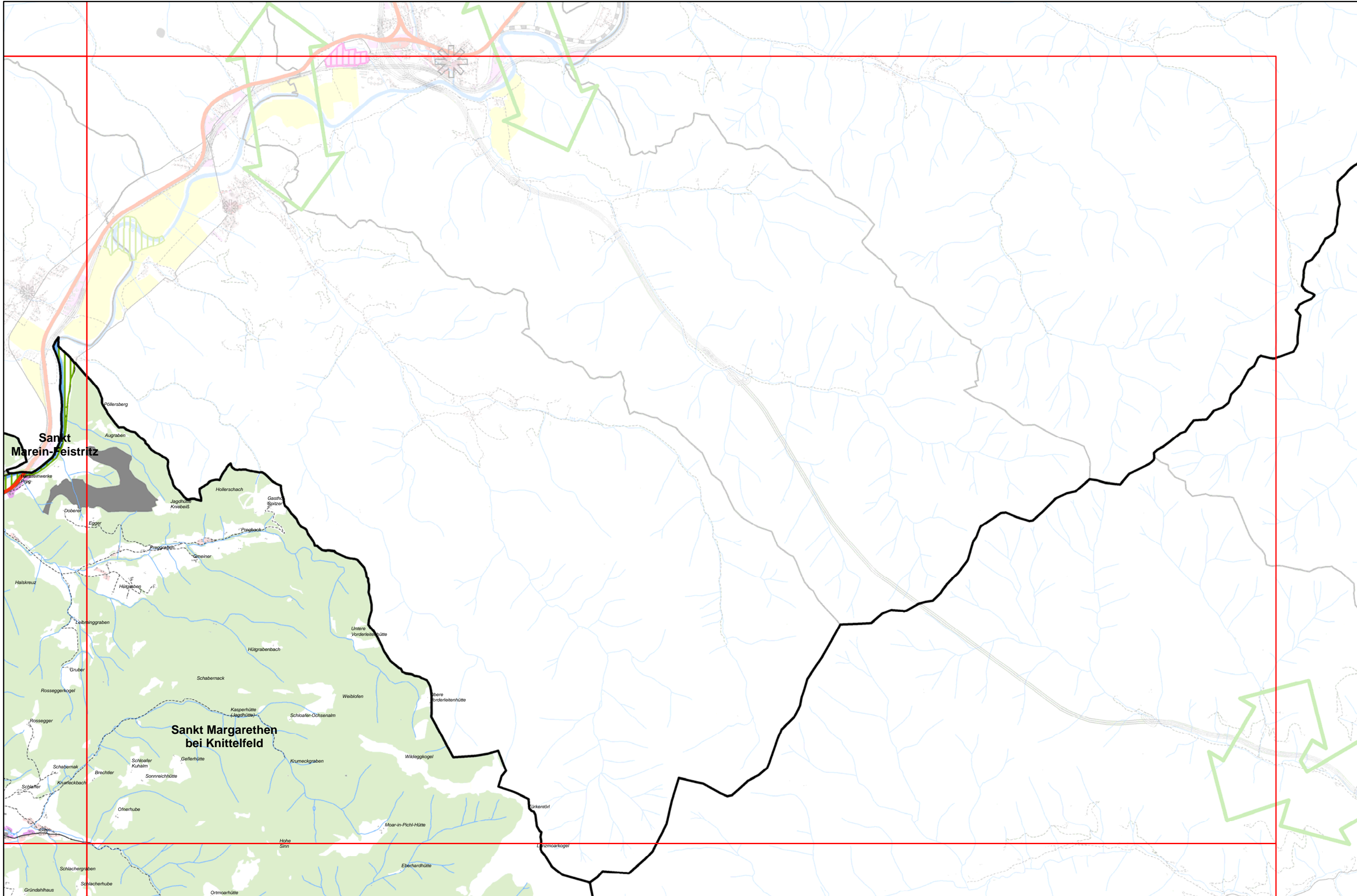


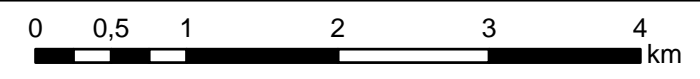
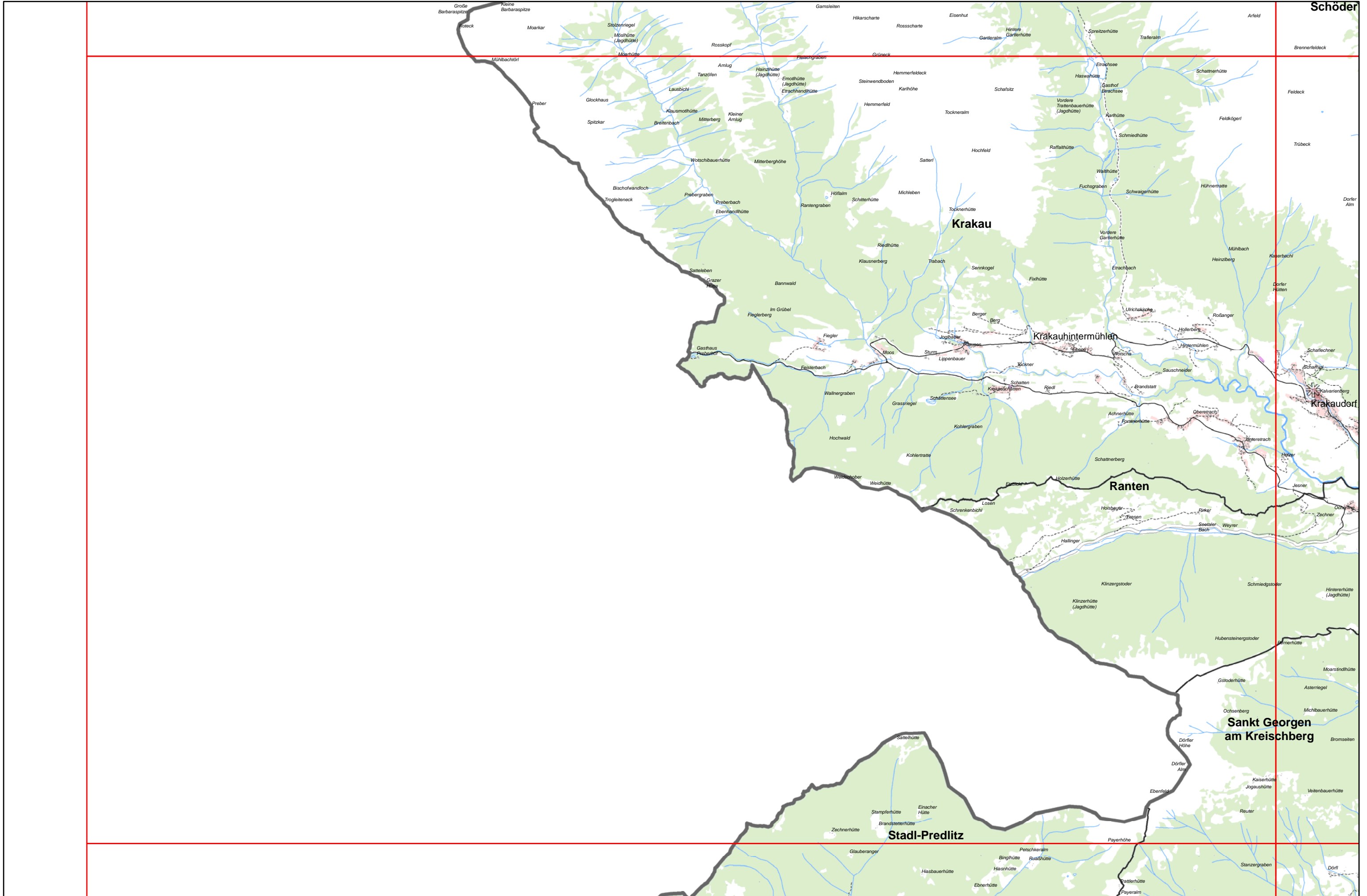


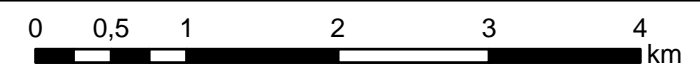
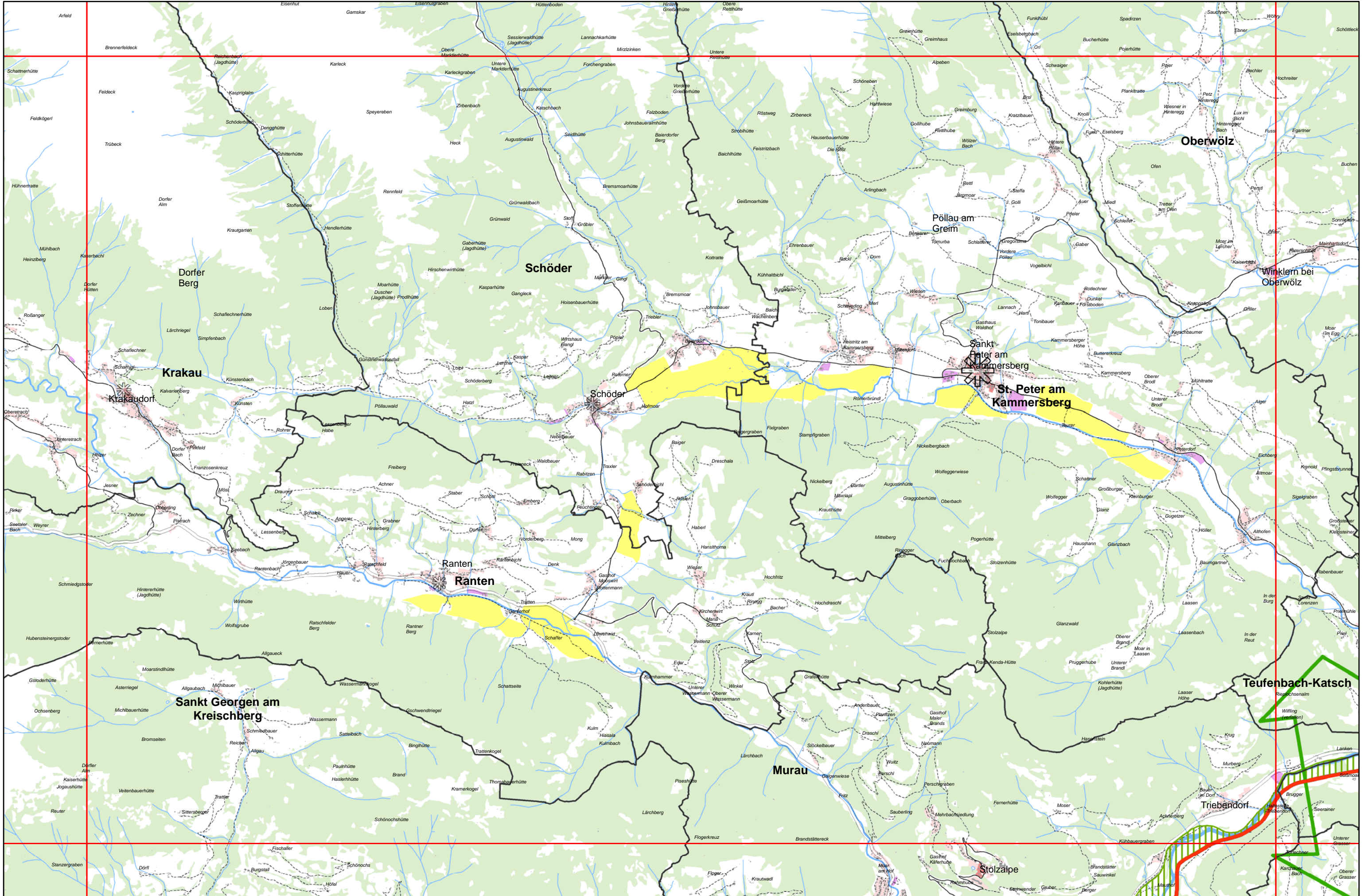



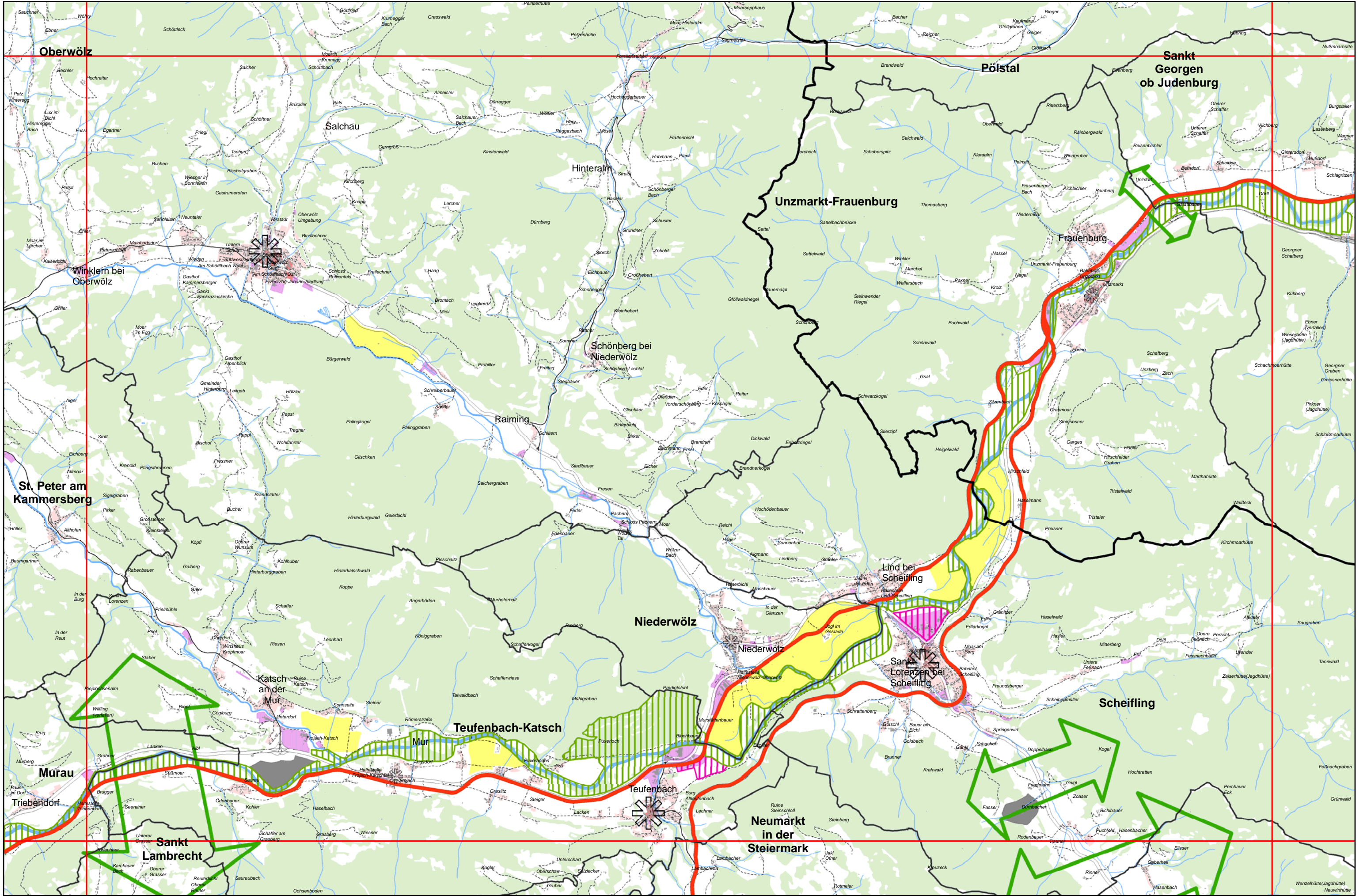



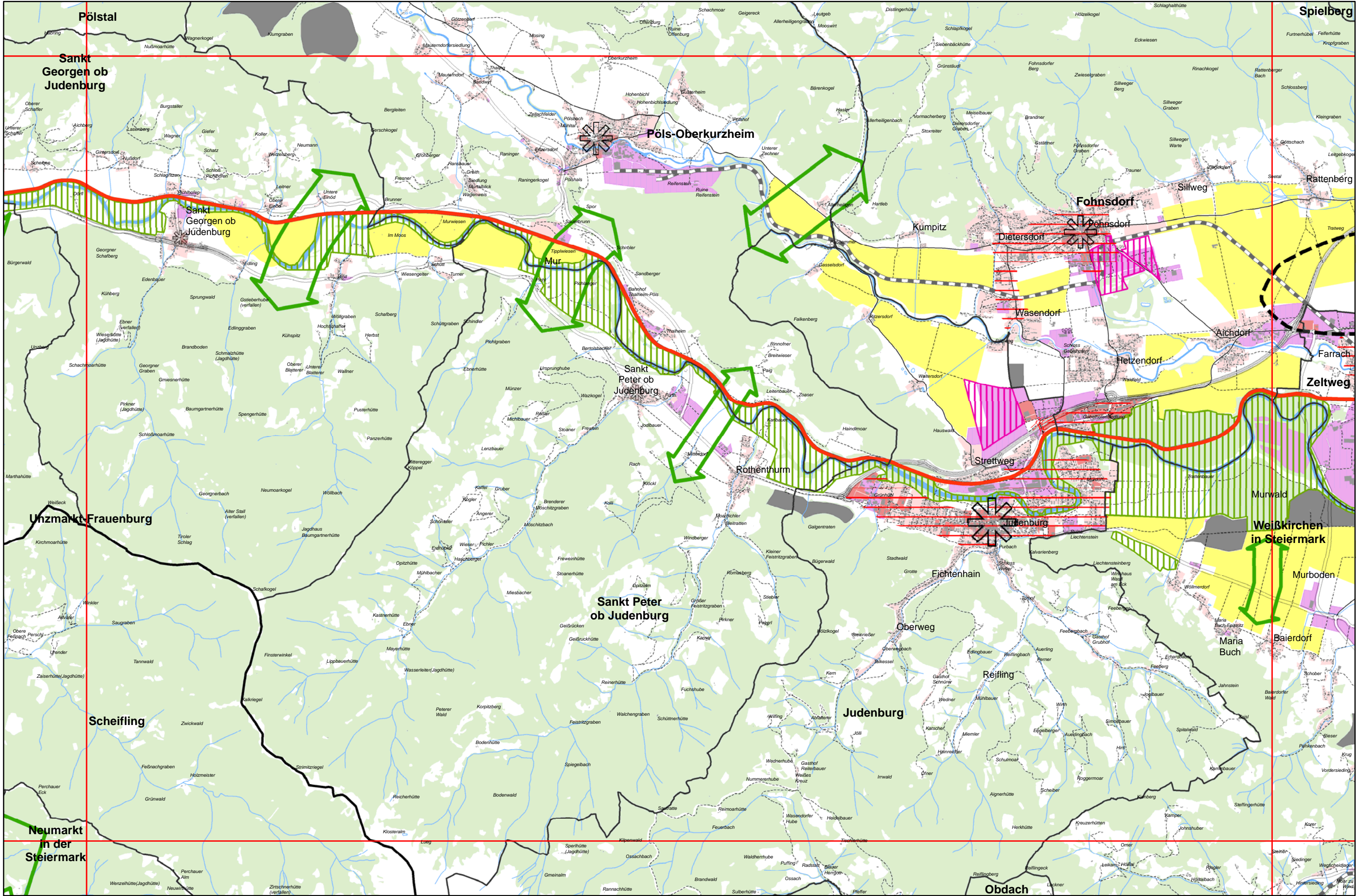



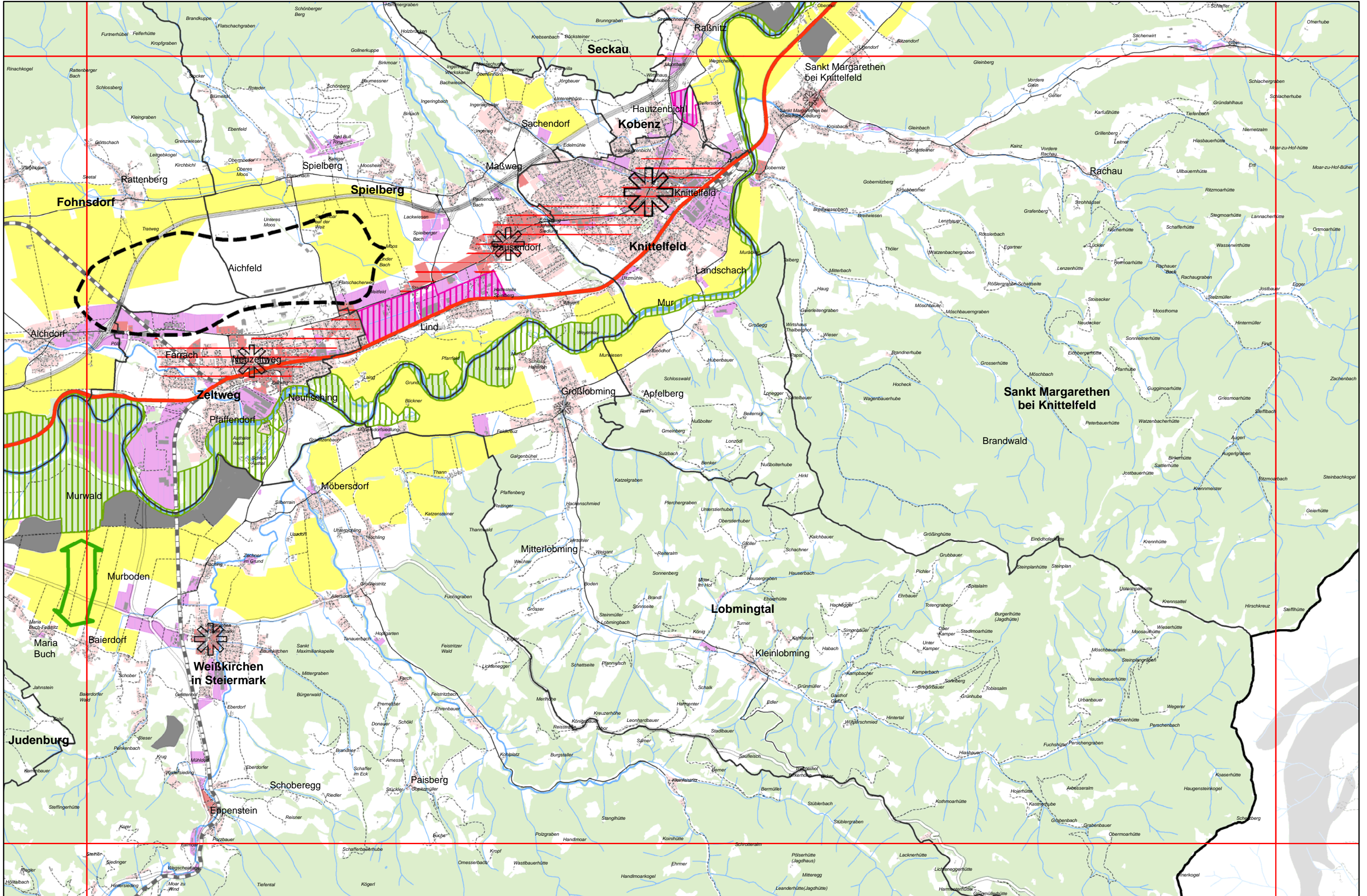


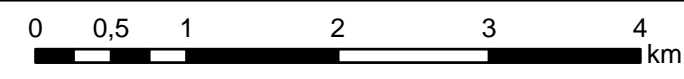
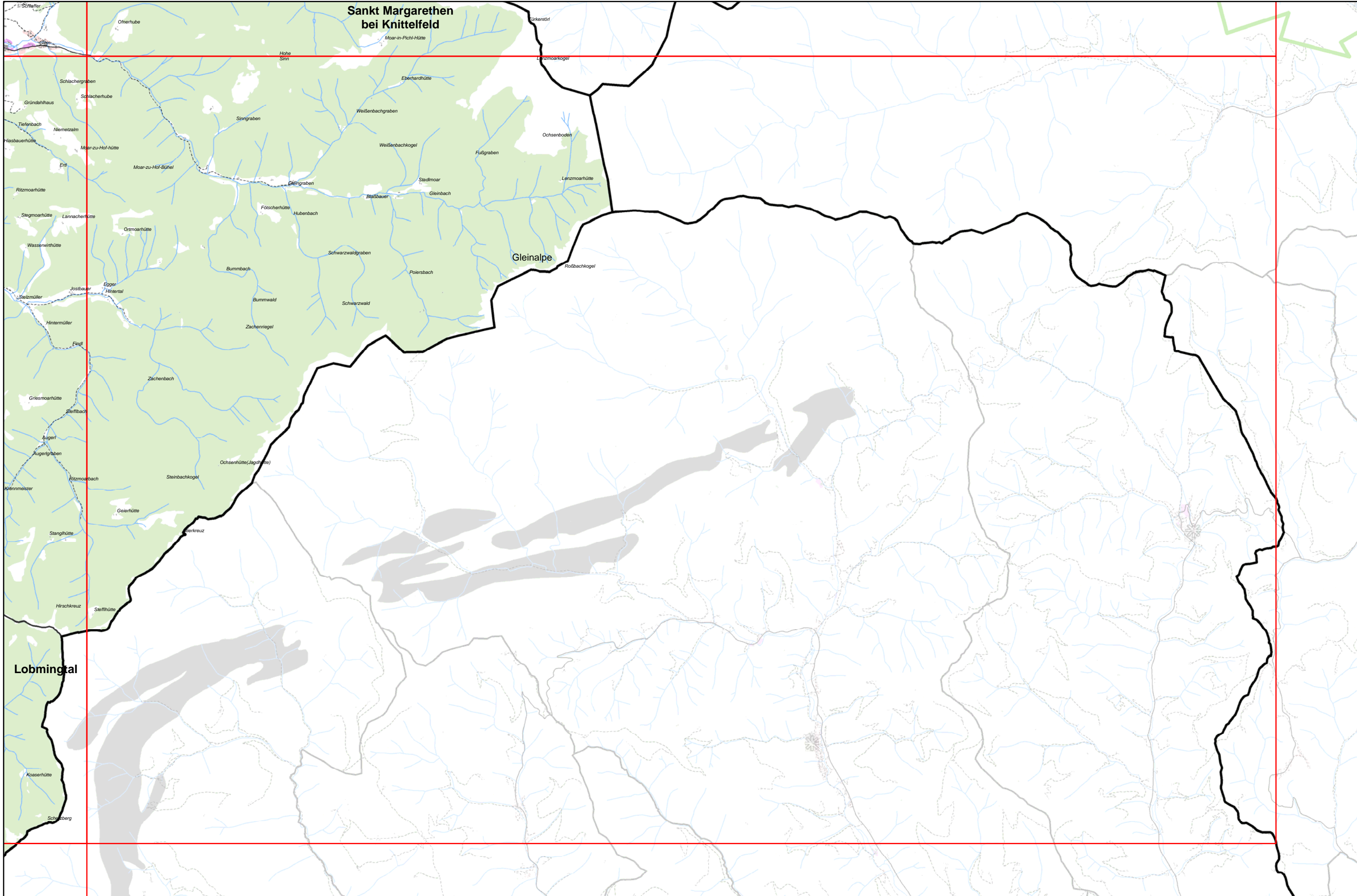


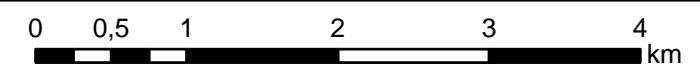
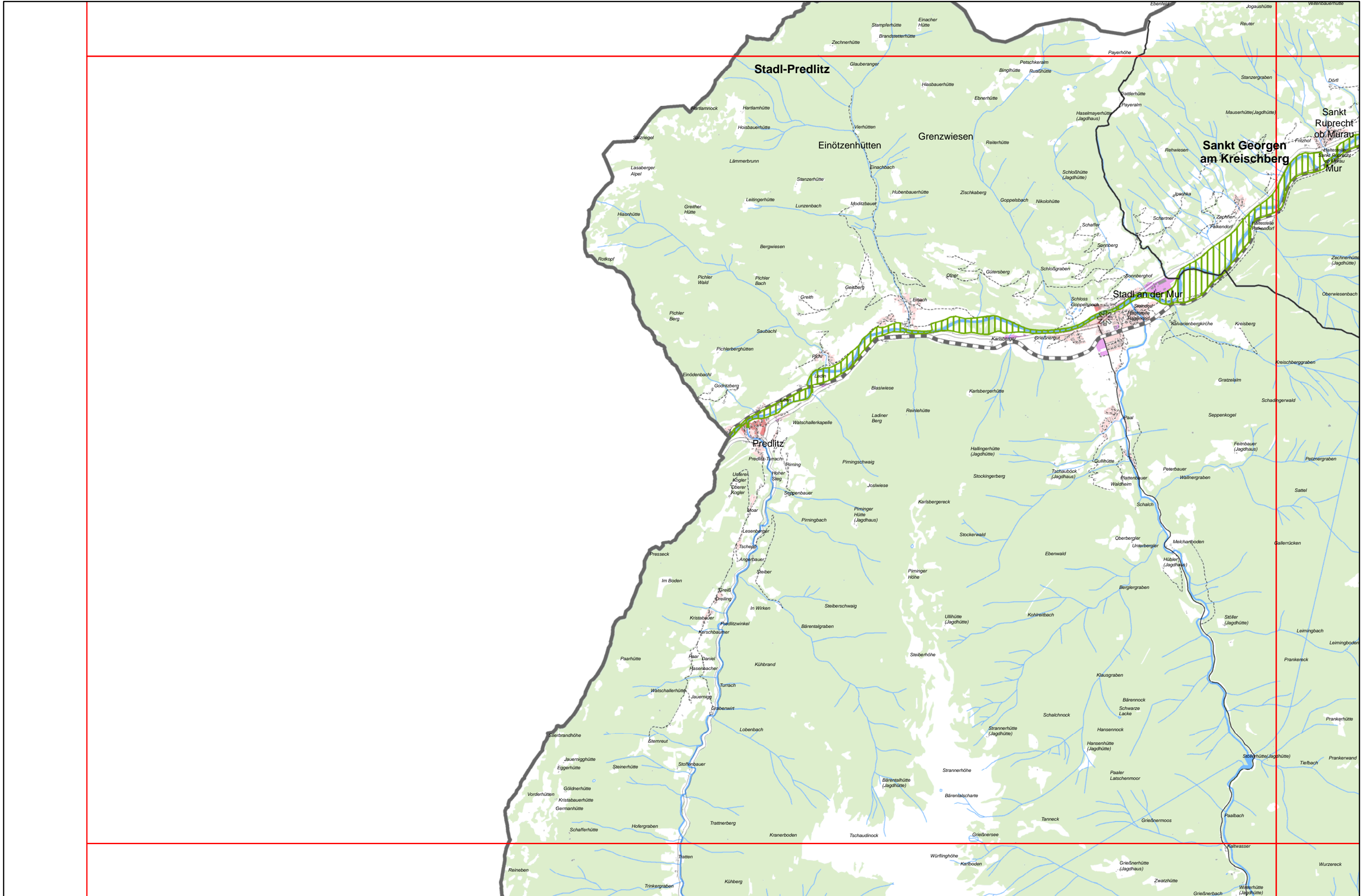


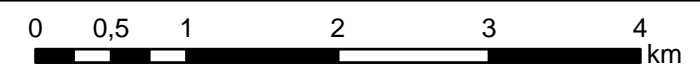
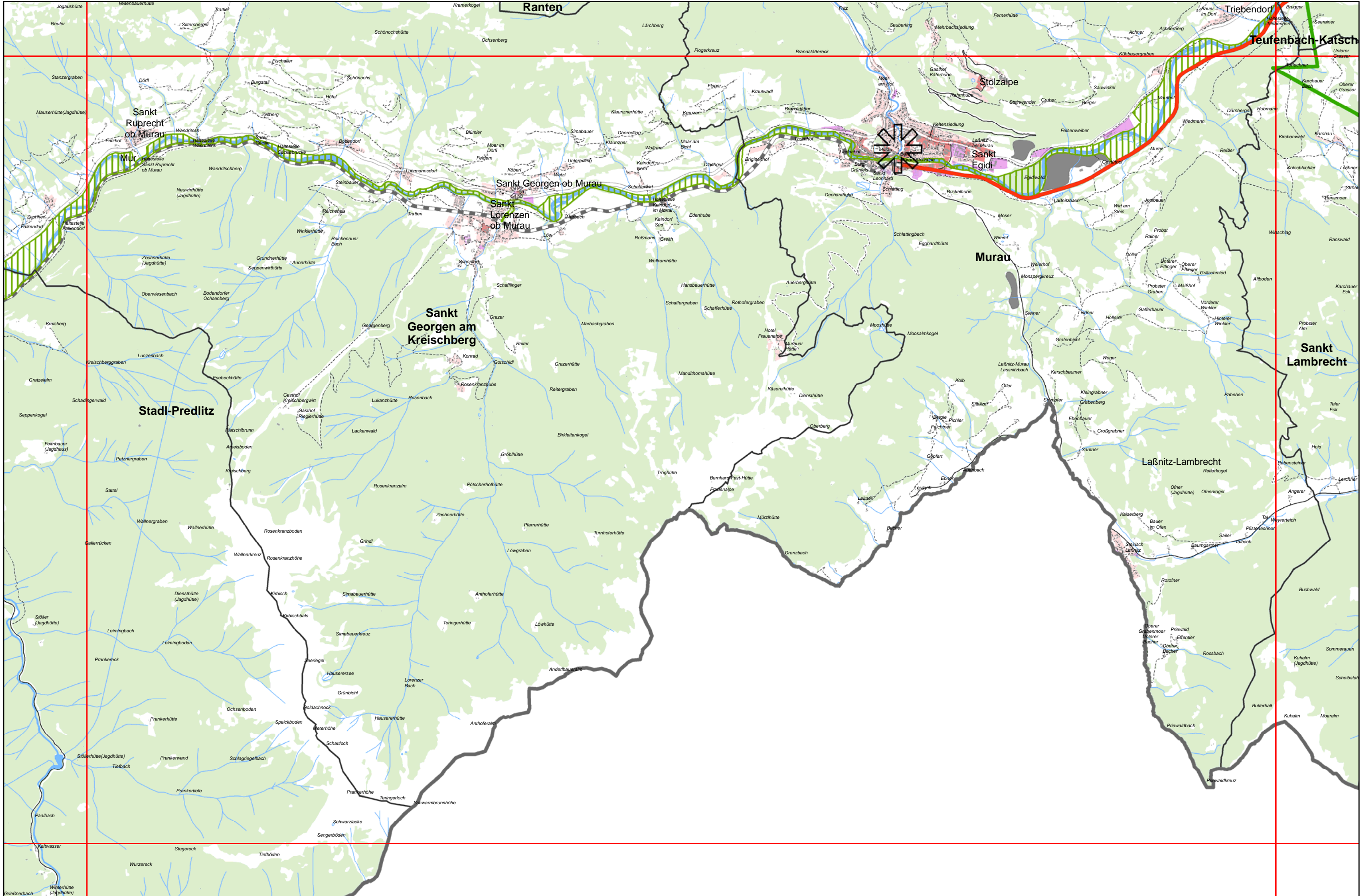


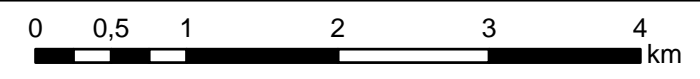
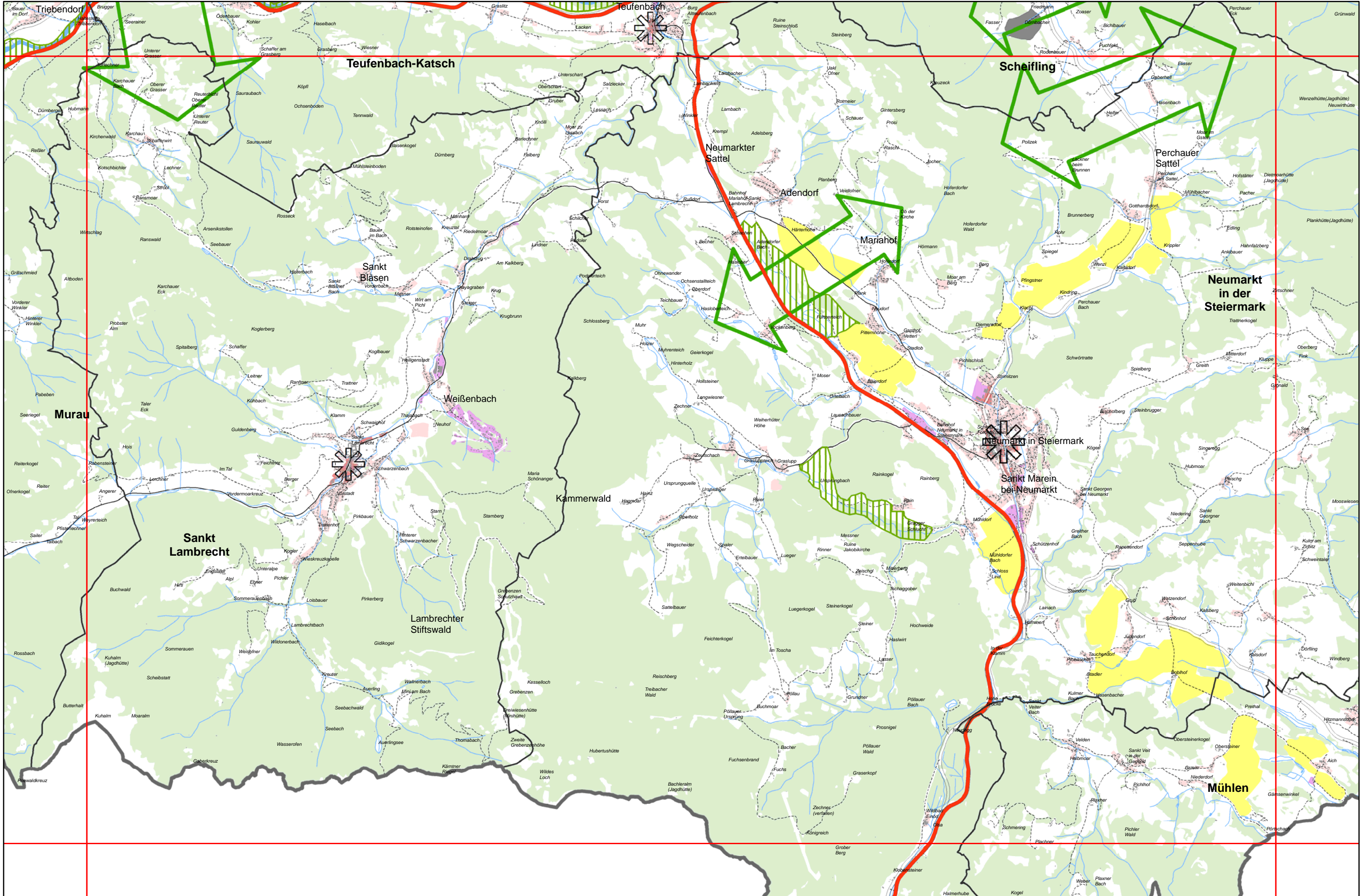


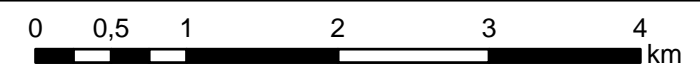
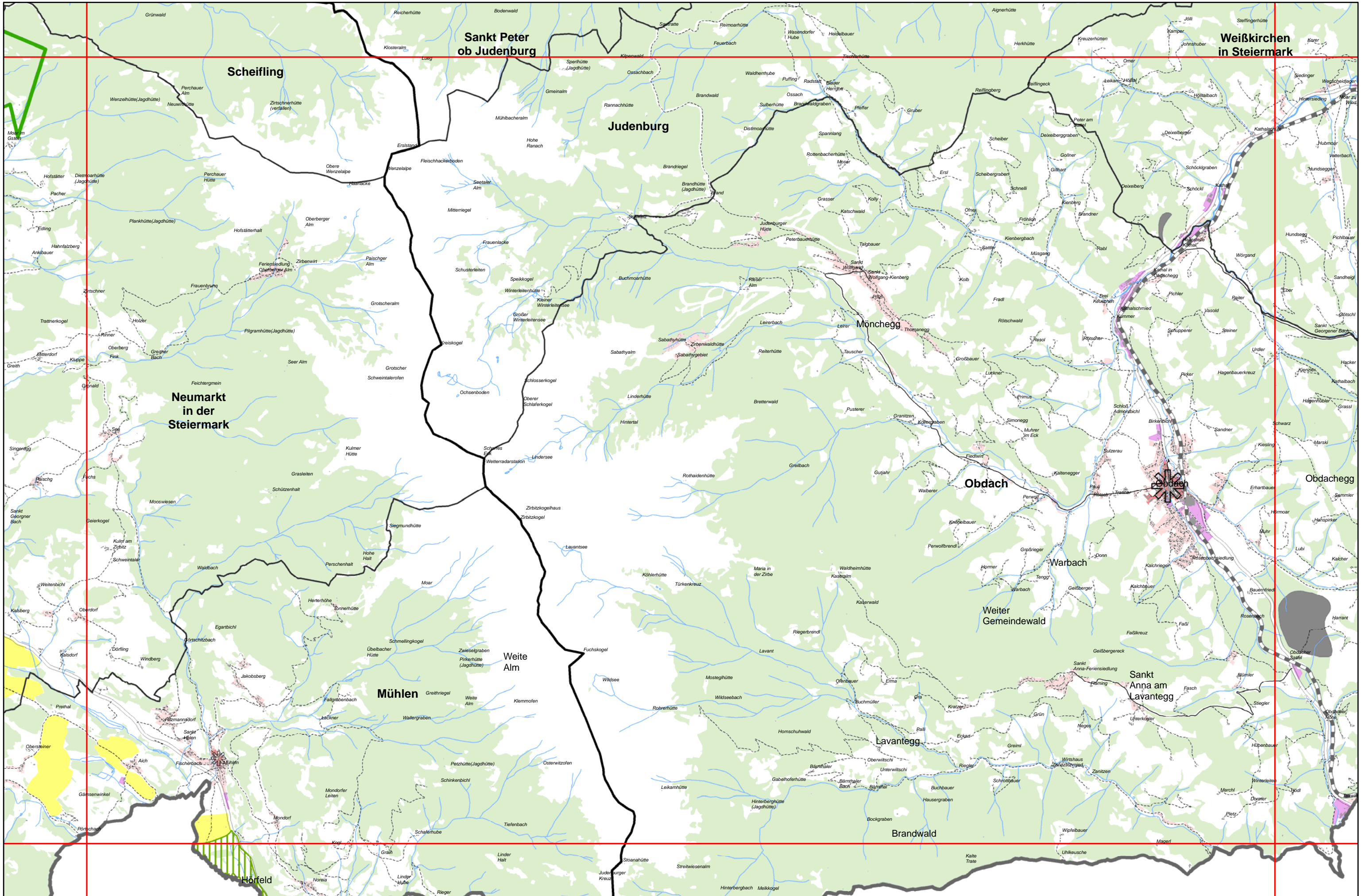


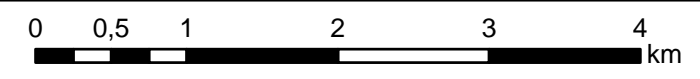
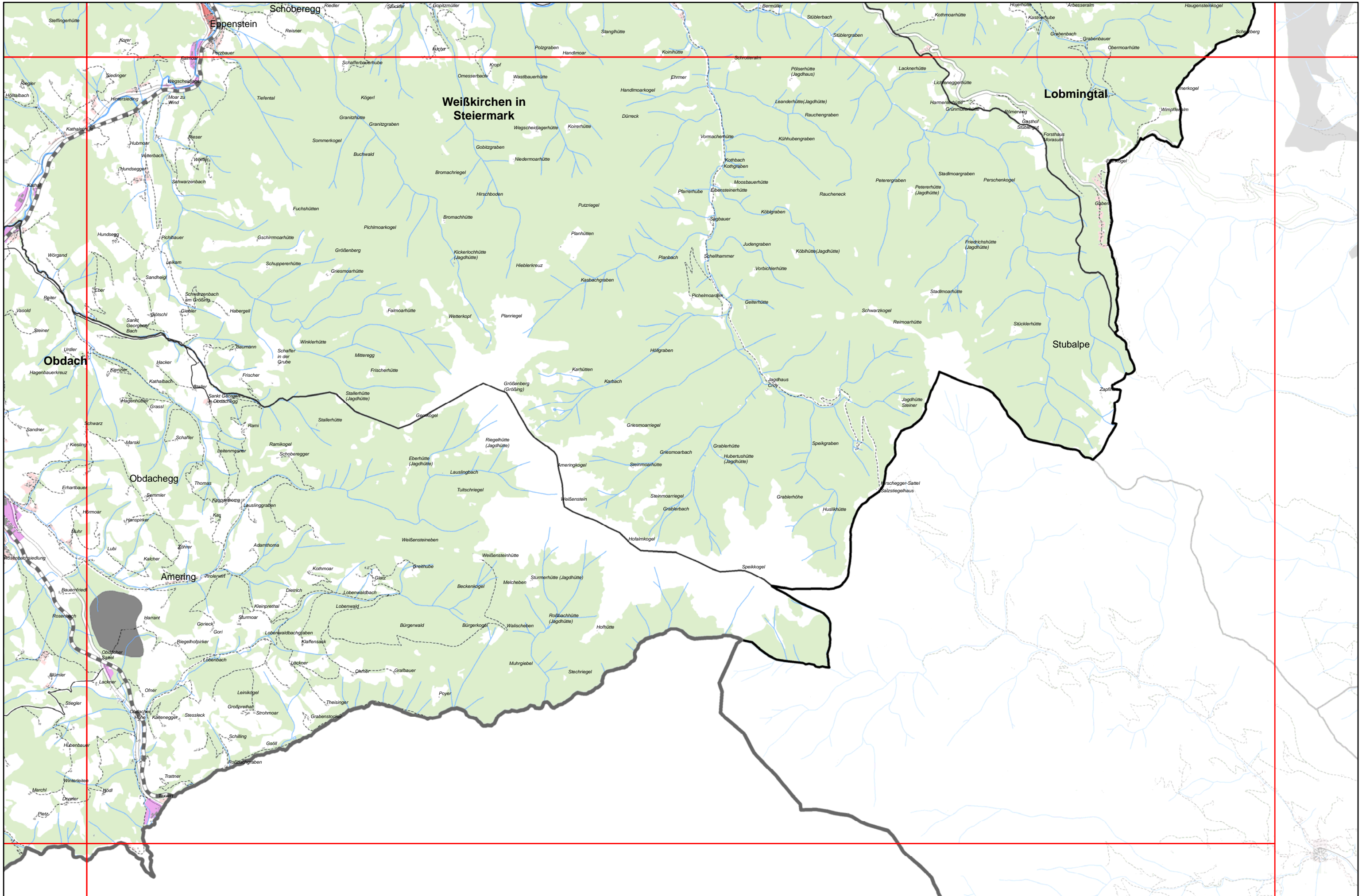


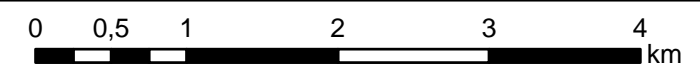
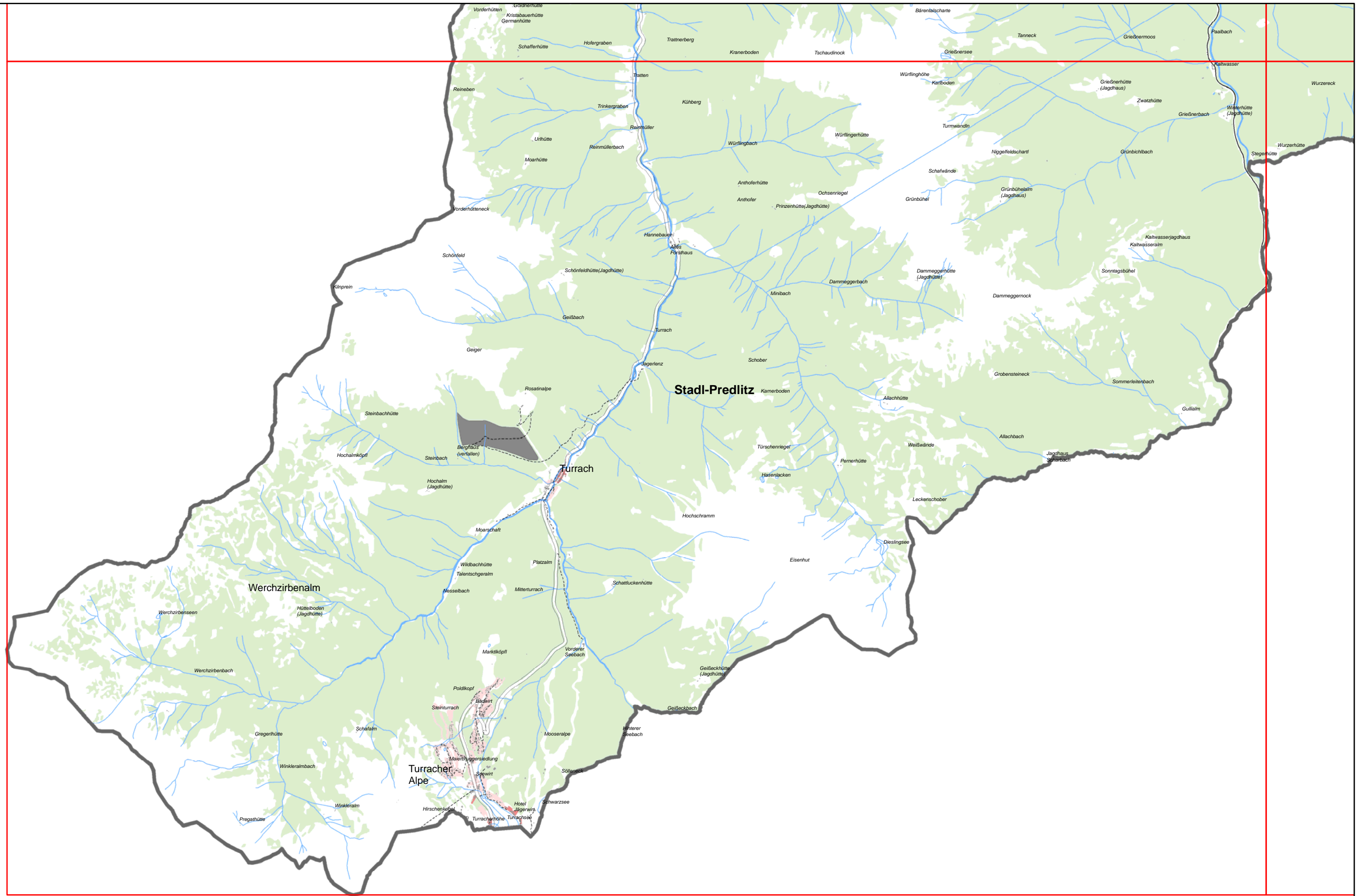


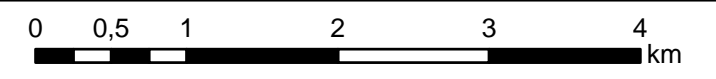



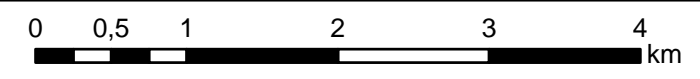
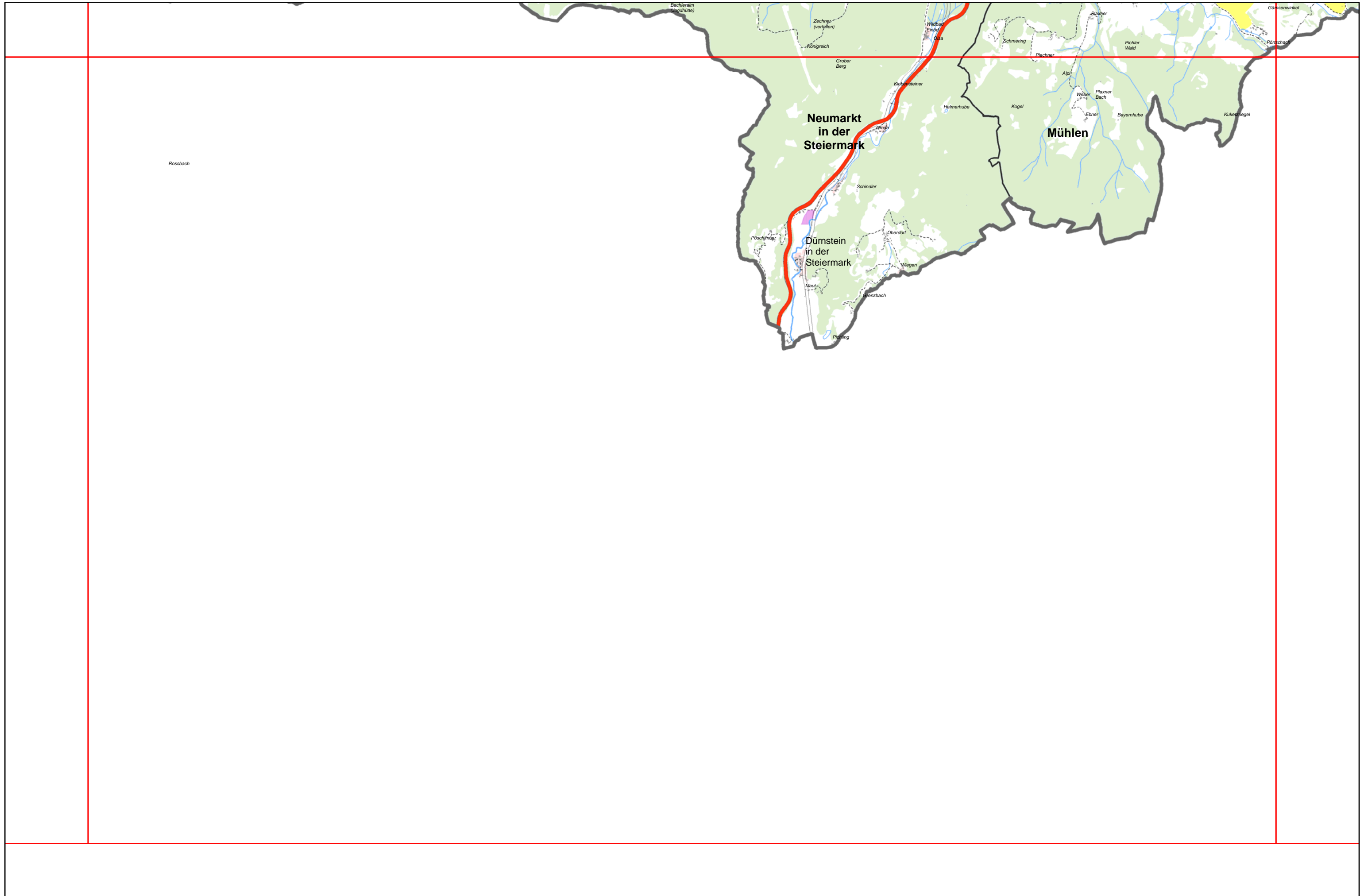


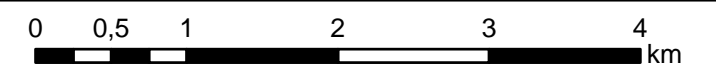
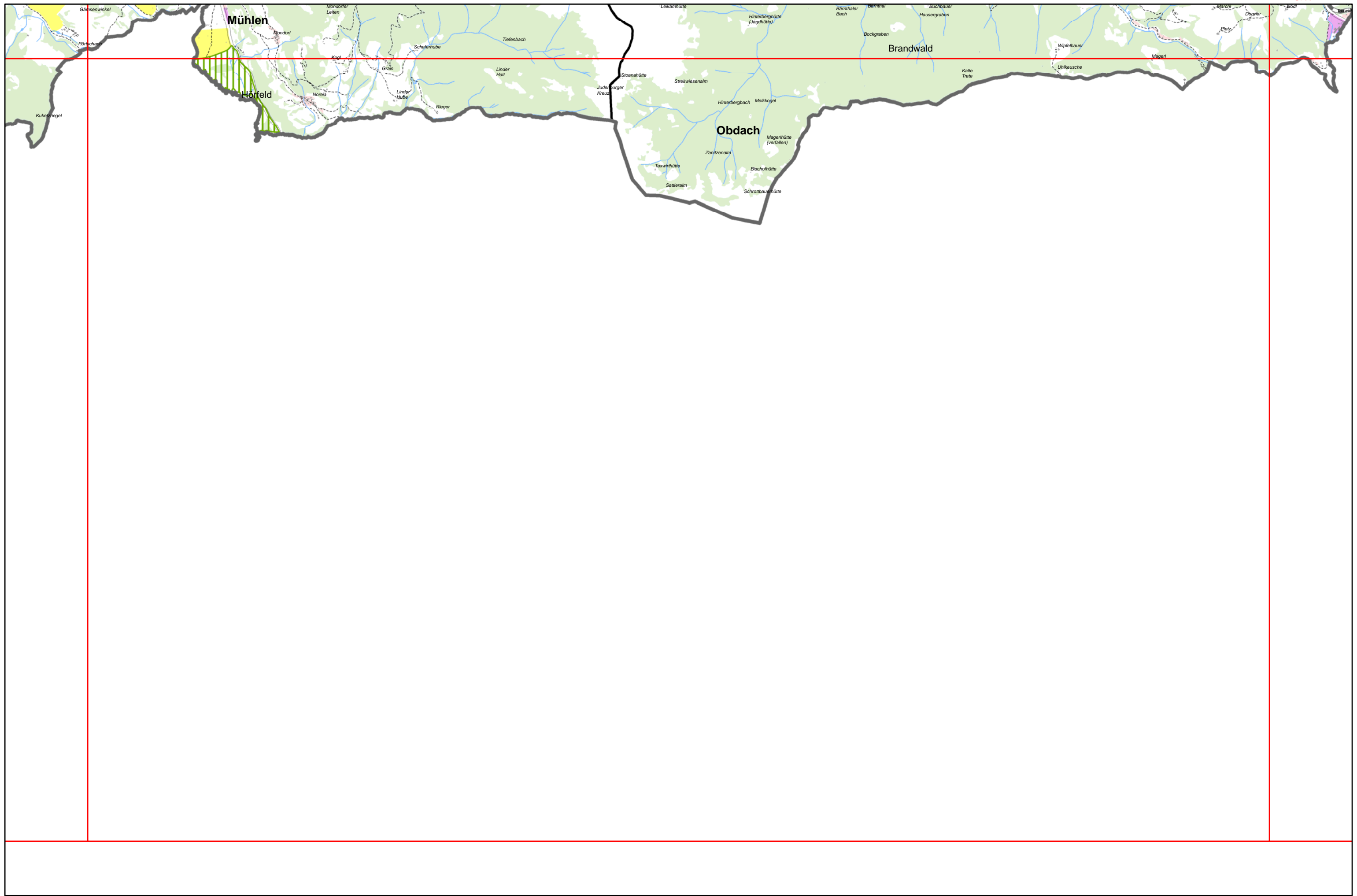














Obdach

