


IDAHO BLUE BOOK

2021-2022



Published by
SECRETARY OF STATE
LAWRENCE DENNEY
for the
STATE OF IDAHO

Idaho Blue Book

The *Idaho Blue Book* is distributed free of charge to libraries, schools and government agencies in Idaho.

For all others the cost is \$10.00 per copy.

First Edition	1969–1970
Second Edition	1971–1972
Third Edition	1973–1974
Fourth Edition	1975–1976
Fifth Edition	1977–1978
Sixth Edition	1979–1980
Seventh Edition	1981–1982
Eighth Edition	1983–1986
Ninth Edition	1987–1988
Tenth Edition	1989–1990
Eleventh Edition	1991–1992
Twelfth Edition	1993–1994
Thirteenth Edition	1995–1996
Fourteenth Edition	1997–1998
Fifteenth Edition	1999–2000
Sixteenth Edition	2001–2002
Seventeenth Edition	2003–2004
Eighteenth Edition	2005–2006
Nineteenth Edition	2007–2008
Twentieth Edition	2009–2010
Twenty-First Edition	2011–2012
Twenty-Second Edition	2013–2014
Twenty-Third Edition	2015–2016
Twenty-Fourth Edition	2017–2018
Twenty-Fifth Edition	2019–2020
Twenty-Sixth Edition	2021–2022

Printed by The Caxton Printers, Ltd., Caldwell, Idaho

Suggested MLA Citation:

Idaho Blue Book. Published by the Idaho Secretary of State, Boise, Idaho, 2021

Table of Contents

Dedication by Secretary of State Denney.....	iv
Preface	vi
Preserving Idaho’s Historic Places.....	viii
Photographs of Historic Places in Idaho	ix
Chapter One - Profile	1
Symbols, Geography, Holidays, Climate, License Plates, Song, Emblems, Idaho Day, State Seal, Capitol Tour, Chronological History	
Chapter Two - Federal Government	45
Qualifications, District Map, Senators, Representatives, Historical Roster, Congressional Delegation	
Chapter Three - Executive Branch	55
Organizational Chart, Qualifications, Elected Officials, Historical Roster	
Chapter Four - Legislative Branch	159
Senate and House membership, legislative districts, committee membership, legislative services, roster of former members	
Chapter Five - Judicial Branch	255
Judicial districts, administrative office, law library, judicial council, judges, supreme court justices	
Chapter Six - County Government	275
Population, county seat, officials and addresses, year established, land area, origin of county names	
Chapter Seven - Elections	301
Party officials, voter qualifications, voting information, Sunshine Law information, abstract of votes	
Chapter Eight - Education	321
State Board of Education, endowment funds, land grants, state colleges and universities, independent colleges	
Chapter Nine - Media	343
Newspapers, radio, television, news services	
Chapter Ten - Economy	359
Labor force and wages, taxation, economy and industry	
Chapter Eleven - Demographics	373
Population of counties and cities, population statistics	
Chapter Twelve - Recreation	407
State parks, national forests, parks, monuments, recreation areas, wilderness areas, wild and scenic rivers, natural areas and landmarks, national wildlife areas, national historic landmarks, hunting and fishing,	
Appendix	453
National Secretaries of State, zip codes and post offices in Idaho	
Index	461



SECRETARY OF STATE DEDICATION

Dear Fellow Idahoans:

It is my pleasure to dedicate this edition of the Idaho Blue Book to first responders, paramedics, firefighters, police officers, hospital staff and the countless others who willingly served and aided those in need during the COVID-19 pandemic.

On March 3, 2020, officials from the Idaho Department of Health and Welfare announced the first confirmed case of the novel coronavirus, COVID-19, within the state. While we had some idea of what was heading our way, even with all the preparations, we could not have comprehended how COVID-19 would shape our lives in the coming year.

Paramedics, firefighters, police officers and EMTs are vital members of our community. While many people were unable to go to work, first responders selflessly went to work each day and provided essential services that kept our communities safe. While the sick had to isolate, first responders entered their homes, delivered them to the hospital and helped fight the deadly virus. They are our neighbors, friends, and family members.



Photo Courtesy of City of Boise

During the COVID-19 pandemic, doctors, nurses, respiratory therapists, and custodians have worked around the clock to care for their patients and ensure hospitals and clinics continue to provide care for the community. To the medical professionals who work long shifts and spend time away from your loved ones, we offer you our sincere appreciation. It is difficult exhausting work, and we will never forget what you have sacrificed in our time of need to keep our community and state safe and healthy.

Our first responders and medical professionals are on the front lines every single day, and no amount of thanks will ever be enough. We thank them for every late night, every extra shift, and every missed dinner at home. We thank them not only for the sacrifices they continue to make for us all, but the sacrifices their families and loved ones are making in kind.

We would like to publicly recognize the work they do and thank them for their selfless service.

Sincerely,



Lawrence Denney
Secretary of State



Photo Courtesy of City of Boise




Photo Courtesy of St. Luke's

PREFACE

The Idaho Blue Book is published biennially under the direction of the Secretary of State. This twenty-sixth edition offers constitutional, historical and statistical information about Idaho. It also details the structure of Idaho's government and includes biographies of elected officials.

The Blue Book received its name not from the color of its cover, but rather by definition of content. Bartlett's Dictionary of Americanism defines the term Blue Book as "a printed book containing the names of all persons holding office under the Government of the United States. It answers the Red Book of England." Individual states have taken this concept and expanded it to include a wealth of information about state officials and resources as well as statistical and historical profiles.



This office strives for the greatest accuracy possible with this type of publication. However, because of the constant changes, some information contained within the book are out of date even as this book is being printed.

To make this edition of the *Idaho Blue Book* possible required the assistance of many people throughout local, county, and state government. Their help has been indispensable. You know who you are and I thank you for all of the help and support.

We hope that you find this *Idaho Blue Book* to be an interesting and useful resource on the State of Idaho.

Stanley, Idaho

Photo Courtesy of Jodi Doggett



Preserving Idaho's Historic Places

In this year's Blue Book, many of the photos depict locations that are listed in the National Register of Historic Places (NRHP). The NRHP is the official list of properties that are considered important in our past, and are worthy of preservation. But why should we bother preserving?

Think about the buildings in your community. Which stand out? Which are the properties that draw your eye as you drive down the street? The places in town that everyone knows? There's a good chance they are historic buildings.

Historic buildings make each community unique and give us a sense of place and belonging by connecting us to our past. These are the places that make us all feel a little sense of ownership, even though we don't actually own them ourselves: the big house on the edge of town; the neighborhood grocery; the town library. Even though we don't always think about it until it's too late, they are the places that, when we lose them, change our communities. They're part of the fabric of our lives and they are irreplaceable.

But historic preservation is also an economic driver. History and historic sites are one of the top tourism draws in Idaho and in the U.S. People travel to have new experiences, so they seek out those sites unique to the places they visit. Preserving a community's historic resources makes sense because it can help to draw visitors and stimulate the local economy.

The Idaho State Historic Preservation Office (SHPO) – part of the Idaho State Historical Society - administers several programs that promote historic preservation and bring value to communities throughout the state. The SHPO manages the National Register program, assisting property owners to gain the honor of recognition. The Certified Local Government program offers annual grants to communities and counties, and provides them technical assistance to pursue their own preservation priorities.

The SHPO administers the Federal Historic Rehabilitation Tax Credit program, working with owners of income-producing properties to secure federal income tax credits for the rehabilitation work they do on their historic properties. These projects, like the renovation of the Owyhee Hotel in Boise, help revitalize downtowns throughout Idaho by providing financial incentive to reuse the iconic buildings of our Main Streets.

In addition, the SHPO consults with federal agencies on their projects in Idaho, giving local voice to federal action. Through the Section 106 process, the SHPO consults on approximately 1,500 federal projects a year, ensuring that consideration is given to Idaho's cultural resources in the federal decision-making process. Countless irreplaceable archaeological sites and historic buildings have been preserved through these efforts.

The SHPO also offers outreach and education programs, including Idaho Archaeology and Historic Preservation Month activities each May, and has been a leader in creating new knowledge regarding Idaho's past through collaborative projects like the Bear River Massacre archeological mapping project, that has given us a better understanding of the tragic events of 1863.

For more information on historic preservation in Idaho, or any of these programs, visit our website at: <https://history.idaho.gov> or contact the ISHS Administration Office at 208-334-2682, or the SHPO at 208-488-7460.

Text courtesy of Tricia Canaday, State Historic Preservation Office Outreach Historian

Photographs of Idaho's Historic Places

Idaho has over 1,000 National Register listings, comprised of over 5,500 buildings, sites, structures, objects and districts. Clearly, we cannot include them all, but you can see some of them on the pages listed below.

Union Pacific Mainline Depot	x, 314, 432
Idaho State Capitol Building	21- 23, 28, 301
Twin Falls Milling and Elevator	43
Hagerman State Park Cook Shelter.....	54
Northern Pacific Railway Depot	57
Owsley Bridge.....	72, 314
Proctor Mountain Ski Lift.....	86
Intermountain Institute.....	106
Chesterfield Meeting House	118
Beardmore Block	119
Potlatch Depot	127
Old Idaho State Penitentiary	128
Lemhi County Courthouse	128
J.N. Ireland Bank	152
American Women's League Chapter House.....	185
Wilson Theatre	209
Twin Falls Canal Company	253
St. James Church	254
Arco Baptist Community Church	254
Weiser Star Theater.....	274
Madison County Courthouse.....	275
Bayhorse Ore Mill	277
Guffey Bridge.....	315
Ririe Pegram Truss Railroad Bridge.....	320
Shoshone Union Pacific Depot.....	320
Glenns Ferry School.....	340
Nampa Depot.....	343
Payette City Hall	346
White Bird Battlefield.....	348
St. Gertrude's Convent and Chapel.....	352
Jerome Cooperative Creamery.....	356
Ernest Hemingway House	365
Hagerman State Bank	370
Eastern Idaho Fairgrounds	371
Fort Sherman Officer's Quarters.....	393
North Fork Payette River Bridge (Rainbow Bridge).....	397
Col. E.M. Heigho House	406
Silver City Masonic Temple	420
Idaho Falls City Building	424
Boundary County Courthouse.....	435
Cataldo Mission	446
State Bank of Kamiah.....	452
Franklin Cooperative Mercantile Institution.....	452
Orofino Post Office	457

To see a complete list of Idaho's National Register listings visit: <https://history.idaho.gov/nrhp/>



Union Pacific Mainline Depot

Photo Courtesy of Jeff Harvey



Idaho Profile



Tetonia

Photo Courtesy of Idaho Tourism



Idaho Facts

- Name:** Originally suggested for Colorado, the name “Idaho” was used for a steamship which traveled the Columbia River. With the discovery of gold on the Clearwater River in 1860, the diggings began to be called the Idaho mines. “Idaho” is a coined or invented word, and is not a derivation of an Indian phrase “E Dah Hoe (How)” supposedly meaning “gem of the mountains.”
- Nickname:** The “Gem State”
- Motto:** “Esto Perpetua” (Let it be perpetual)
- Discovered By Europeans:** 1805, the last of the 50 states to be sighted
- Organized as Territory:** March 4, 1863, act signed by President Lincoln
- Entered Union:** July 3, 1890, 43rd state to join the Union
- Official State Language:** English

Geography

- Total Area:** 83,569 square miles (14th in area size)
- Water Area:** 926 square miles
- Highest Elevation:** 12,662 feet above sea level at the summit of Mt. Borah, Custer County in the Lost River Range
- Lowest Elevation:** 770 feet above sea level at the Snake River at Lewiston
- Length:** 164/479 miles at shortest/longest point
- Width:** 45/305 miles at narrowest/widest point
- Geographic Center:** Settlement of Custer on the Yankee Fork River, Custer County
- Number of Lakes:** More than 2,000
- Navigable Rivers:** Snake, Coeur d’Alene, St. Joe, St. Maries and Kootenai
- Largest Lake:** Lake Pend Oreille, 180 square miles
- Temperature Extremes:** Highest: 118° at Orofino July 28, 1934;
Lowest: -60° at Island Park Dam, January 18, 1943
- 2020 Population:** 1,839,106 (*U.S Census Bureau*)

Official State Holidays

- | | |
|---|-----------------------------|
| New Year’s Day | January 1 |
| Martin Luther King, Jr. / Human Rights Day | Third Monday in January |
| Presidents Day | Third Monday in February |
| Memorial Day | Last Monday in May |
| Juneteenth Day | June 19 |
| Independence Day | July 4 |
| Labor Day | First Monday in September |
| Columbus Day | Second Monday in October |
| Veterans Day | November 11 |
| Thanksgiving Day | Fourth Thursday in November |
| Christmas | December 25 |

Every day appointed by the President of the United States, or by the governor of this state, for a public fast, thanksgiving, or holiday. Any legal holiday that falls on Saturday, the preceding Friday shall be a holiday and any legal holiday enumerated herein other than Sunday that falls on Sunday, the following Monday shall be a holiday. §73-108, Idaho Code.

Climate

Idaho's climate is diverse. It is influenced by Pacific weather patterns, which help moderate temperature extremes. Generally, the northern part of the state has greater precipitation than either southwestern or southeastern Idaho. The southern part of the state has warmer summer temperatures than the north and is drier throughout the year. Southeastern Idaho, however, tends to be cooler than the west and drier than the north. Idaho's growing season varies from about 200 days near the city of Lewiston to very brief at high altitudes. Idaho has no hurricanes, and tornadoes are extremely rare. Winds may accompany cold fronts and thunderstorms, but hail damage in the state is very small compared to that which occurs in the central United States. Geographically representative climate examples are:

	Elevation	Annual Mean Precipitation	Mean Snowfall	July Avg High Temp	Jan Avg Low Temp	July Avg Afternoon Humidity
Boise	2,840	15.1 in.	21.3 in.	88	23	30%
Idaho Falls	4,730	6.96 in.	16.9 in.	86	14	36%
Lewiston	1,440	14.2 in.	10.2 in.	84	27	45%
Pocatello	4,450	11.26 in.	31.6 in.	87	18	34%
Twin Falls	3,670	9.30 in.	17.3 in.	90	24	28%

Source: 2021 U.S. Climate Data

Automobile License Plates

The state of Idaho issued its first plates in 1913, with the price determined by the value of the vehicle. There were only 2,083 plates issued that year (each vehicle receiving a single plate). Motorcycles were not issued an actual license plate. Instead, the owners simply painted their registry number, state, and year of manufacture on the rear mud guard. In 1917, motorcyclists received their first actual motorcycle plates. Back then, if a license plate was lost, the motorist could purchase a blank replacement plate that was flat where the numbers would typically be embossed. The owner could then hand paint the license plate number in the flat area. Perhaps that is where Idaho's creative license plate designs first began.

Idaho has a long history of creative plate designs, in fact, it pioneered the concept. In 1928, Idaho became the first state in the nation to feature a graphic on a license



plate by proudly displaying an impressive Idaho potato that filled the entire plate. The 1940 plate commemorated 50 YEARS OF STATEHOOD, and from 1941 to 1946 the words SCENIC IDAHO appeared on Idaho plates. 1947 plates proclaimed the state a VACATION WONDERLAND! The 1948 plate highlighted our most famous product as WORLD FAMOUS POTATOES. In 1953 and 1956, the slogan was modified to read WORLD FAMOUS POTATO, but was shortened to FAMOUS POTATOES in 1957.

Displaying Idaho's passion for the outdoors, and skiing in particular, the 1947 plate featured a ski jumper. But in 1948 and 1949, the famous potato returned, this time in the form of a decal, complete with a pat of butter. From 1958 through 1968 the plates alternated between a green background with white letters to a white background with green letters. From 1968 through

1990, the standard plate format had a white background with green lettering. The award-winning 1991 issue (a modification of the optional Centennial plate) really showed the capabilities of modern vinyl graphic technique, featuring a panoramic scene of pine trees and mountains under a blazing red Idaho sky.

The following types of license plates are available in Idaho: Scenic Idaho, Centennial, Radio Amateur, Classic, Motorcycle, Purple Heart, National Guard, U.S. Military Veteran, Old Timer, Street Rod, Medal of

Honor, Military Veteran Motorcycle, Pearl Harbor Survivor, Former Prisoner of War, Armed Forces Reserve, Agriculture, Appaloosa, Boy Scouts of America, Capitol Commission, Collegiate, Corvette, Famous Potatoes, Firefighter, Historic Lewiston, Lewis and Clark, Police Officer Memorial, Motorcycle Safety, School Transportation Safety Awareness, Snowmobile, Snowskier, Sawtooth, Timber, Youth, White Water Rafting, Wildlife - Bluebird, Trout and Elk.

Source: *Idaho Motor Vehicle Division*
itd.idaho.gov/dmv/

Automobile License Prefixes by County

Ada	1A	Butte	10B	Gem	1G	Minidoka	2M
Adams	2A	Camas	1C	Gooding	2G	Nez Perce	N
Bannock	1B	Canyon	2C	Idaho	I	Oneida	1O
Bear Lake	2B	Caribou	3C	Jefferson	1J	Owyhee	2O
Benewah	3B	Cassia	4C	Jerome	2J	Payette	1P
Bingham	4B	Clark	5C	Kootenai	K	Power	2P
Blaine	5B	Clearwater	6C	Latah	1L	Shoshone	S
Boise	6B	Custer	7C	Lemhi	2L	Teton	1T
Bonner	7B	Elmore	E	Lewis	3L	Twin Falls	2T
Bonneville	8B	Franklin	1F	Lincoln	4L	Valley	V
Boundary	9B	Fremont	2F	Madison	1M	Washington	W

State Song

The music for the Idaho state song, composed by Sallie Hume Douglas, was copyrighted on November 4, 1915, under the title “Garden of Paradise.” In 1917, McKinley Helm, a student at the University of Idaho, wrote the verse which became the chorus of the Idaho State song, and Alice Bessee set the words to the music. The song was popular then, and Alice Bessee had no idea of its origin.

This song won the annual University prize for that year, and eventually became the University alma mater. Albert J. Tompkins, Director of Music in the Boise Public Schools, wrote a set of verses for the song. In 1931, the 21st Session of the Idaho legislature designated “Here We Have Idaho,” previously known at the University of Idaho as “Our Idaho,” as the Idaho state song.

HERE WE HAVE IDAHO

Verses by: ALBERT J. TOMPKINS

Chorus by: MCKINLEY HELM

Music by: SALLIE HUME-DOUGLAS

You' ve heard of the wonders our land does poss- ess Its beau-ti-ful val-leys and hills-- - The

ma- jes- tic for-ests where na- ture a- bounds We love ev-ery no- ok and rill And here we have

I - da - ho Win-ning her way to fame Sil- ver and gold in the sun- light blaze And

ro- mance lies in her name Sing- ing we're sing- ing of you Ah, proud- ly too, All our lives

thru, we'll go sing - ing, sing- ing of you, sing- ing of I - da - ho.

You've heard of the wonders our land does possess,
It's beautiful valleys and hills;
The majestic forests where nature abounds,
We love every nook and rill.

Where ideals can be realized;
The pioneers made it so for you and me.
A legacy we'll always prize.

CHORUS

And here we have Idaho,
Winning her way to fame;
Silver and gold in the sunlight blaze,
And romance lies in her name;

Singing, we're singing of you
Ah, proudly too, All our lives thru,
We'll go singing, singing of you,
Singing of Idaho.

Idaho State Emblems

State Amphibian: Idaho Giant Salamander



It took five years for fourteen-year-old Ilah Hickman to successfully lobby for the **Idaho giant salamander** (*Dicamptodon aterrimus*) to become the official state amphibian, which the legislature adopted as of July 1, 2015. As the name suggests, the Idaho Giant Salamander is the largest salamander found in the state of Idaho, where it lives almost exclusively. Over their lifetime, these salamanders will metamorphose from a larva to a terrestrial adult, or will mature into an adult but retain the larval form,

such as keeping their gills. This is known as paedomorphism. They have robust bodies and heads and can grow to lengths of 33cm (~13 in). Terrestrial forms of the Idaho Giant Salamander have a marbled pattern of dark spots or blotches on a tan or copper ground color. However, larval forms are a solid dark gray color. Idaho Giant Salamanders are generally found in moist coniferous forests. The transformed adults are secretive and seldom found in the open, but can be found in moist areas such as under logs and bark. Adults breed in headwaters and mountain streams, and the larvae may remain in these habitats their whole lives.

Description courtesy of Dr. John Cossel and Ilah Hickman

Photo courtesy of Dr. John Cossel

State Bird: Mountain Bluebird



The **Mountain Bluebird** (*Sialia arctica*) was adopted as the state bird for Idaho by the legislature in 1931. The Bluebird is 6 to 7 inches long and is a member of the Thrush family. Male Bluebirds are a pale sky blue over most of their body, darker on their back. Females are blue-grey with blue wings and tail, duller than the male. Juvenile birds have blue wings with the tail area duller than the adult male, a white eye ring and spotted underparts. Mountain Bluebirds live in open grasslands and nest in holes in trees, crevices and nesting boxes. They have a zig-zagging flight pattern that easily identifies them.

Photo courtesy of: Jack Trueblood

State Dance: Square Dance

The 1989 legislature designated the **square dance** as the American Folk Dance of Idaho. Two of the most commonly cited ancestors to modern square dance are the English Morris dance and the French Quadrille. It is the Quadrille that most point to as the grand-daddy of our modern square dance. One of the earliest records of this type of dance in America is contained in the works of John Playford, a musician and dancing master. His book, “The English Dancing Master - Plaine and Easy Rules for the Dancing of Country Dances, with Tunes to Each Dance” was published in seventeen editions between 1650 and 1728 and contained 918 dances. As the pioneers moved westward, many of the dances were lost or forgotten, but many were preserved, particularly in the southern Appalachians where the running set established itself as one of the deep taproots of western square dance. The running set even had a caller — America’s only unique contribution to the square dance.



State Fish: Cutthroat Trout

The **Cutthroat Trout** was designated the state fish by the 1990 legislature. The Cutthroat, along with the Rainbow and Bull Trout, is native to Idaho. The body color varies with the back ranging from steel gray to olive green. The sides may be yellow brown with red or pink along the belly. The Cutthroat name comes from the distinctive red to orange slash on the underside of its lower jaw. The scientific name for Cutthroat Trout, *Oncorhynchus clarki*, is in reference to William Clark who first described in detail the Cutthroats of the Columbia River. His partner Meriwether Lewis earlier encountered Cutthroats near the great falls of Montana’s Missouri River in July of 1805. Cutthroat species found in Idaho are the Westslope Cutthroat which is found in northern and central Idaho and the Yellowstone Cutthroat which is found in southeastern Idaho.



Photo courtesy of: Tom Davenport, Layton UT

State Flag

A silk flag, with a blue field, 5 feet 6 inches fly, 4 feet 4 inches on pike is bordered by gilt fringe 2 ½ inches wide, with the Great Seal of Idaho in the center. The words “State of Idaho” are embroidered in gold block letters two inches high on a red band below the Great Seal. Adopted by the 1907 legislature.



State Flower: Syringa



The **Syringa** (*Philadelphus lewisii*) was designated the state flower of Idaho by the legislature in 1931. The species name honors Meriwether Lewis of the Lewis & Clark expedition. Lewis wrote of the plant in his journal. It is a branching shrub growing 3 to 10 feet tall, with clusters of white, fragrant flowers. The blossoms are similar to the mock orange. It grows in open coniferous forests, at forest edge and in moist draws in

drier regions providing good coverage for wildlife. Native Americans used its branches for bows, arrows and cradles.

State Fossil: Hagerman Horse Fossil



The 1988 legislature designated the **Hagerman Horse Fossil** as the official state fossil. Originally described as *Plesippus shoshonensis*, subsequent research found that the Hagerman horse is the same as a previously described species and it is now known as *Equus simplicidens*, making it the earliest-known representative of the modern horse genus *Equus*. It is now believed to be more closely related to the living Grevy's Zebra in

Africa than to horses. A rich fossil bed 3.5 million years old, which has yielded over 130 complete horse skeletons, was discovered in the 1920s near Hagerman and is said to be the best known Pleistocene-epoch fossil site in the world.

Photo courtesy of: Hagerman Fossil Beds National Monument

State Fruit: Huckleberry



Several **huckleberry** species are native to Idaho, all belonging to genus *Vaccinium* section *Myrtillus*. The most common and popular is the black or thin-leaved huckleberry (*Vaccinium membranaceum*). Plants grow slowly, taking up to 15 years to reach full maturity. Black huckleberries produce single plump, dark purple berries in the axils of leaves on new shoots. They depend on an insulating cover of snow for survival during winter and have not


been successfully grown commercially. Black huckleberries grow at elevations between 2,000 and 11,000 feet with many productive colonies between 4,000 and 6,000 feet. Black huckleberries usually grow from 1 to 6 feet tall and produce berries up to 1/2 inch in diameter. Huckleberries are a favorite food of bears.

Photo courtesy of: Danny L. Barney, Ph.D., University of Idaho

State Gem: Idaho Star Garnet

Adopted by the 1967 legislature, the **Idaho Star Garnet** is known worldwide by collectors. Garnets are complex silicates, related to Quartz, and found almost exclusively in Idaho in Latah and Benewah counties. Star Garnets are a natural stone, not synthetically produced. Star Garnets are more rare than either Star Rubies or Star Sapphires. Normally the star in the Idaho Garnet has four rays, but occasionally one has six rays as in a Sapphire. The color is usually dark purple or plum and the star seems to glide or float across the dark surface. The star is caused by intrusions of the mineral rutile.

Photo courtesy of Stewart's Gem Shop, Boise



State Horse: Appaloosa

Historians believe the Nez Perce and Palouse tribes of Washington, Oregon and Idaho were the first tribes to breed horses for specific traits - intelligence, speed and endurance. White settlers call these horses "Palouse horses." Over time they came to be referred to as "a Palousey" and the "Appalousey." During the Nez Perce War of 1877, **Appaloosa** horses helped the non-treaty Nez Perce, under the guidance of Chief Joseph, elude the U.S. Cavalry for several months. The coloring of the Appaloosa coat is distinct in every individual horse and ranges from white blanketed hips to a full leopard. Adopted by the 1975 legislature.

Photo courtesy of: Don Shugast & The Appaloosa Horse Club



State Insect: Monarch Butterfly

The **Monarch Butterfly** (*Danaus plexippus*) was adopted as the state insect by the state legislature in 1992. Early settlers to North America from Europe, particularly those from Holland and England, named the butterfly "Monarch," after King William, Prince of Orange, stateholder of Holland and later named King of England. The monarchs' color suggested the name. The Monarch Butterfly is a great migrator, traveling many miles during its lifetime, which can be from a few weeks up to a year. Monarchs range in mass from .25 to .75 grams (a dime has a mass of 2.3 grams). Males are usually larger than females. Female Monarchs lay eggs on the underside of milkweed plants. The larvae then feed on the plants. Monarchs go through a complete metamorphosis in 3 to 6 weeks.

Photo courtesy of: Faye Sutherland, Boise



State Raptor: Peregrine Falcon



The **Peregrine Falcon** (*Falco peregrinus*) was adopted as the state raptor for Idaho by the legislature in 2004. The scientific name comes from the Latin words *falco*, meaning hook-shaped (*falcate*) and may refer to the beak or claws, and *peregrinus*, meaning to wander. Peregrines have also been called Duck Hawk, Great-footed Hawk, and Wandering Falcon. The Peregrine Falcon has a body length of 15 - 20 inches, a 3 1/2 foot wingspan, and weighs 1 1/4 - 2 3/4 pounds. The Peregrine Falcon has one of the most global distributions of any bird of prey. This falcon is found on every continent except Antarctica, and lives in a wide variety of habitats from tropics, deserts, and maritime to the tundra, and from sea level

to 12,000 feet. Peregrines are highly migratory in the northern part of their range. Boise is home to the World Center for Birds of Prey, The Peregrine Fund's world headquarters. Visit them on the web at www.peregrinefund.org/world.html or visit in person at the Velma Morrison Interpretive Center.

Photo/description courtesy of: The Peregrine Fund

State Tree: Western White Pine




The **Western White Pine** (*Pinus Monticola pinaceae*), our state tree, is probably most notable since the largest remaining volume of this timber in the United States grows in the northern part of Idaho. White Pine has many fine qualities such as straight grain and soft even texture. Idaho's state tree grows to 175 feet with a trunk diameter from 5 to 8 feet. The largest western white pine in the world stands 219 ft. high near Elk River, Idaho. Adopted by the 1935 legislature. According to the legisla-

tive bill, it was promoted by "members of Ellen Wright Camp, Franklin County Chapter, Daughters of Pioneers."

Photo courtesy of: Idaho Forest Products Commission

State Vegetable: Potato



Idaho's unique environment provides nearly perfect growing conditions for **potatoes**. The soil, water, clean air and climate in Idaho contribute to those consistently high-quality potatoes that have made Idaho famous for so many years. Idaho's rich volcanic soil is ideally suited for potatoes. Warm, sunny days, cool nights and water from melting snow in nearby mountains make the perfect combination for growing the world's best potatoes.

Photo/description courtesy: Idaho Potato Commission

History of the Great Seal of the State




Seal for Idaho Territory 1863

No official record remains of the adoption of the first Great Seal of Idaho when it became a territory in 1863. The design is attributed to Silas D. Cochran, a clerk in the office of the Secretary of State.



Idaho's Final Seal Before Statehood 1890

Dissatisfaction with the official seal caused Governor Caleb Lyon to present a seal of his own design which was accepted by the Idaho Territorial Legislature on January 11, 1866. This, too, was controversial and was redrawn several times. Nevertheless, it was used until Idaho became a state in 1890.



State Seal Now in Use

In 1957, the thirty-fourth session of the Idaho legislature authorized the updating and improvement of the Great Seal in order to more clearly define Idaho's main industries, mining, agriculture and forestry as well as highlight the state's natural beauty. Paul B. Evans and the Caxton Printers, Ltd. were commissioned to revise the seal. This painting by Paul B. Evans officially replaced the original design by Emma Edwards


Green and is designated as the "Official Copy." The official Great Seal of the State of Idaho can be seen in the office of the Secretary of State.

Only Great Seal Designed by a Woman

Idaho became a state on July 3, 1890 and that same summer a talented young woman came to the state capitol at Boise to visit relatives. Emma Sarah Etine Edwards

(later she married mining man James G. Green) was the daughter of John C. Edwards, a former Governor of Missouri (1844-48) who had emigrated to Stockton, California where he acquired large land holdings, a beautiful French Creole wife, Emma Catherine Richards, and became Mayor of Stockton, in about that order. Emma, eldest of a family of eight, was exceptionally well educated for a woman of that period and when she dropped into Boise, it was on her way home from a year spent at art school in New York.

However, what was to be a very short visit turned into a lifelong stay, for she fell in love with the charming city and its people and opened art classes where the young pioneers of the community learned to paint.



Shortly after her classes started, she was invited to enter a design for the Great Seal of the State of Idaho.

Acting on Concurrent Resolution No. 1, adopted by the First Legislature of the newest state in the union, a committee was appointed from that body and instructed to offer a prize of one hundred dollars for the best design submitted.

Artists from all over the country entered the competition, but the unanimous winner was young Emma Edwards, who became the first and only woman to

design the Great Seal of a State. She was handed the honorarium by Governor Norman B. Willey on March 5, 1891. The state flag also carries the seal centered on a deep blue background.

Emma Edwards Green had no children of her own, but assisted in rearing a nephew,

Darell B. Edwards, a distinguished Oakland attorney. Ralph Edwards of "This is Your Life," also a nephew, shows a valid artistic strain flourished in the Edwards family. Mrs. Green died in Boise January 6, 1942. She was buried beside her husband in Oakland, California.

The Idaho State Seal

By Emma Edwards Green

Before designing the seal, I was careful to make a thorough study of the resources and future possibilities of the State. I invited the advice and counsel of every member of the Legislature and other citizens qualified to help in creating a Seal of State that really represented Idaho at that time. Idaho had been admitted into the Union on July 3rd, 1890. The first state Legislature met in Boise on December 8, 1890, and on March 14th, 1891, adopted my design for the Great Seal of the State of Idaho.

The question of Woman Suffrage was being agitated somewhat, and as leading men and politicians agreed that Idaho would eventually give women the right to vote, and as mining was the chief industry, and the mining man the largest financial factor of the state at that time, I made the figure of the man the most prominent in the design, while that of the woman, signifying justice, as noted by the scales; liberty, as denoted by the liberty cap on the end of the spear, and equality with man as denoted by her position at his side, also signifies freedom. The pick and shovel held by the miner, and the ledge of rock beside which he stands, as well as the pieces of ore scattered about his feet, all indicate the chief occupation of the State. The stamp mill in the distance, which you can see by using a magnifying glass, is also typical of the mining interest of Idaho. The shield between the man and woman is emblematic of the protection they unite in giving the state. The large fir or pine tree in the foreground in the shield refers to Idaho's immense timber interests. The husbandman plowing on



the left side of the shield, together with the sheaf of grain beneath the shield, are emblematic of Idaho's agricultural resources, while the cornucopias, or horns of plenty, refer to the horticultural. Idaho has a game law, which protects the elk and moose. The elk's head, therefore, rises above the shield. The state flower, the wild Syringa or Mock Orange, grows at the woman's feet, while the ripened wheat grows as high as her shoulder. The star signifies a new light in the galaxy of states. . . . The river depicted in the shield is our mighty Snake or Shoshone River, a stream of great majesty.

In regard to the coloring of the emblems used in the making of the Great Seal of the State of Idaho, my principal desire was to use such colors as would typify pure Americanism and the history of the State. As Idaho was a virgin state, I robed my goddess in white and made the liberty cap on the end of the spear the same color. In representing the miner, I gave him the garb of the period suggested by such mining authorities as former United States Senator George Shoup, of Idaho, former Governor Norman B. Willey of Idaho, former Governor James H. Hawley of Idaho, and other mining men and early residents of the state who knew intimately the usual garb of the miner. Almost unanimously they said, "Do not put the miner in a red shirt." "Make the shirt a grayish brown," said Captain J.J. Wells, chairman of the Seal Committee. The "Light of the Mountains" is typified by the rosy glow which precedes the sunrise.



Lewis & Clark Statues

Photo Courtesy of Idaho Tourism

The Lewis and Clark Trail Across Idaho

Lewis and Clark led an expedition from St. Louis in 1804 to explore the headwaters of the Missouri, which through the Louisiana Purchase had just become part of the United States. Their purpose was to take boats as far as they could up the Missouri, and then to cross the Continental Divide to the Columbia. At that time, no white man had seen Idaho, which was in the unexplored southern Columbia interior that belonged to no one. (Or at least if anyone had seen Idaho, he did not bother to say much about it.) So, when four members of the expedition, including Meriwether Lewis, ascended the Continental Divide, August 12, 1805, and reached the region later known as Idaho, the story of the white man in Idaho began.

Lewis and Clark had expected to pack their gear across the divide between navigable waters of the Missouri and of the Columbia with little difficulty. In this they were disappointed. The mountains of Idaho turned out to be the major obstacle in their entire journey, and they were fortunate indeed to get through before early winter snow blocked their passage.

Not long after he crossed into Idaho,

Lewis succeeded in making contact with the Lemhi Shoshoni, who agreed to come with their horses to move the expedition's supplies across to Salmon River. When Lewis' detachment and the Shoshoni band got back to the main expedition, they discovered that Sacajawea, their Shoshoni interpreter who had been captured in 1800 by other Indians and taken east, was a member of that same Lemhi band, which now was led by her brother. While Lewis and the main expedition were hauling their equipment over the Continental Divide, Clark and a few men went ahead to see if the expedition could expect to build boats and float down the Salmon. He did not have to go too far into the canyon to tell that it was far rougher than any country he had ever seen—and the Indians assured him that he had seen nothing yet in the way of rugged canyons. So Lewis and Clark had to trade for Shoshoni horses and to go north 160 miles to the Lolo Trail over a route that an elderly Shoshoni guide led them. Then, when they reached Lolo Pass on September 13, 1805, they found that they had made a great unnecessary detour to the south in searching out the headwaters of the Missouri. But, at last they were on their way to the Columbia.

Early winter snow made the trip over the Lolo Trail a hard one. And lack of game reduced them to eating horses for subsistence part of the time. Eventually, though, Clark's advance party reached a Nez Perce village on Weippe prairie, September 20, and obtained three horse loads of salmon and roots to send back to the main expedition. Then, upon reaching the forks of the Clearwater below Orofino, the party made dugout canoes and floated down to Snake River, the Columbia, and finally to the Pacific before winter set in.

Returning across the Lolo Trail in the spring of 1806 proved to be difficult. After recovering the horses which they had left in care of the Nez Perce Indians for the winter, the impatient explorers had to camp for a month or more near Kamiah waiting for the snow to melt on the upper trail, and then they started off too soon. Finally, with essential help from Nez Perce guides, they managed to complete their eastbound trip across north Idaho. Although they reported that they had been able to get from the head of navigation on the Missouri to the head of navigation on the Columbia, and that a

road could be built to connect the two, they had not found a very practical early route across Idaho—at least in comparison with other routes that soon were discovered. But they had established friendly contact with the Indians of north and south Idaho, and had prepared the way for the fur trade which was to bring white explorers to all parts of Idaho.

REFERENCES FOR ADDITIONAL READING:

Thwaites, Reuben Gold, editor Original Journals of the Lewis and Clark Expedition, 1804-1806 (New York: Dodd, Mead, & Company, 1904), 7 volumes.

De Voto, Bernard Augustin, editor, The Journals of Lewis and Clark (Boston: Houghton Mifflin, 1953), 504 pages. A condensation of the Original Journals.

Fisher, Vardis, Tale of Valor (Garden City, New York: Doubleday & Company, 1958), 456 pages.

Gass, Patrick, Gass's Journal of the Lewis and Clark Expedition (Chicago: A. C. McClurg & Co., 1904), 298 pages.

*Source: Reference Series #49
Idaho State Historical Society*

Lewis and Clark Timeline

- January 18, 1803 President Thomas Jefferson requested funds for expedition
- February 28, 1803 Congress appropriates \$2,500 for expedition
- June 19, 1803 Lewis makes offer to Clark to join the expedition
- Summer of 1803 Lewis presides over preparations for expedition
- August 31, 1803 Lewis and eleven member crew depart down the Ohio River
- October 15, 1803 Lewis joins Clark in Kentucky
- December 1803 Winter quarters set at Camp Wood, Illinois
- May 10, 1804 Expedition leaves St. Charles, Missouri, the westernmost United States village
- August 20, 1804 Sergeant Floyd dies, the only member of expedition to die during the trip
- November 2, 1804 Set winter camp among the Mandans and Hidatsas at Fort Mandan
- February 11, 1805 Sacagawea gives birth to Jean Baptiste Charboneau
- April 7, 1805 33 members of expedition head west; remainder take keelboat to St. Louis
- August 12, 1805 Lewis crosses Lemhi Pass into present-day Idaho
- August 13, 1805 Encounter 3 Shoshoni women and 1 unfurled flag outside of United States
- August 17, 1805 Sacagawea recognizes her brother, Chief Cameahwait
- August 19, 1805 Clark conducts reconnaissance of Salmon River

- September 4, 1805 Expedition crosses Continental Divide at Lost Trail Pass
- September 13, 1805 Expedition reenters Idaho at Lolo Pass
- September 20, 1805 Clark and advance party enter the Weippe Prairie and meet the Nez Perce
- September 26, 1805 Start building canoes near present day Orofino
- October 10, 1805 Canoes reach Snake River and leave Idaho
- November 7, 1805 Expedition reaches Pacific Ocean, “We are in view of the Ocean”
- November 24, 1805 Expedition votes on location of winter camp, select south side
- December 7, 1805 Fort Clatsop site selected
- December 23, 1805 Expedition members move into Fort Clatsop in what is now Oregon
- March 23, 1806 Expedition leaves Fort Clatsop and begins return journey
- May 5, 1806 The Corps of Discovery reenter Idaho and camp near mouth of Potlatch River
- May 14, 1806 Party makes camp at “Camp Chopunish” along the Clearwater River near present day Kamiah
- May 27, 1806 Sergeant Ordway and three men head for Indian fishing grounds on Snake River
- June 2, 1806 Ordway party returns from Snake River and the Camas Prairie
- June 9, 1806 Party departs for the Lolo Trail
- June 17, 1806 Expedition finds deep snow and conducts their only retreat
- June 24, 1806 Expedition departs Weippe area in the second attempt to cross the trail
- June 28, 1806 Expedition reaches Lolo Pass and leaves Idaho
- July 3, 1806 Party splits in two; Lewis heads east along the Blackfoot River; Clark heads south
- July 26, 1806 Lewis’ group kill two Blackfeet attempting to steal horses; only hostile deaths on the trip
- The two groups rejoin in present day North Dakota
- September 23, 1806 The expedition returns to St. Louis.
- 1807 Sargeant Patrick Gass’ journal published. Meriwether Lewis appointed Governor of Upper Louisiana
- October 9, 1809 Meriwether Lewis dies at age 35 in Tennessee
- December 20, 1812 Sacagawea dies at Fort Manuel, age about 25 (c.1788-1812)
- 1822 William Clark appointed Superintendent of Indian Affairs by President Monroe
- 1838 William Clark dies at age 68 in St. Louis, Missouri
- May 16, 1866 Jean Baptiste “Pomp” Charboneau dies in Danner, Oregon
- April 2, 1870 Last living member of the expedition, Patrick Gass, dies at age 99

For Additional Information on the Lewis and Clark Expedition:

www.lewisandclark.org

www.visitnorthcentralidaho.org/

lewis-clark.org/

Origins of Sacajawea's Name

Sacajawea is an English word of Hidatsa language derivation. A great deal of confusion has arisen concerning its origin. No really satisfactory explanation has been substantiated, largely because Lewis and Clark did not offer more than a vague suggestion, referring to her once as a bird woman whatever that was.

For that matter, they generally did not comment upon linguistic origins of other names of members of their expedition either, and no one would have expected them to. They lived in an era when standard spelling of English words was beginning to come into fashion, but their journals (which they did not prepare for scholarly publication) contain considerable variety, including different forms for Sacajawea's name. When a published account of their expedition appeared in 1814, Sacajawea was adopted. This became her English name, although Sacajawea never became aware of that. She did not survive a stay at Fort Manuel in 1812, so she had no opportunity to see that publication. What name she used in 1812 went unrecorded, but it most likely was not Sacajawea anyway.

Whether Sacajawea had any idea at any time that she was referred to by an Hidatsa term for some variety of bird also is unclear and certainly is undocumented. Several problems account for this situation. Shoshoni and Hidatsa personal name practices differ so much from English and French systems that such a problem could not have been explained to her in 1805 or 1806 even if anyone had wanted to. Sacajawea did not speak English or French then, and had to converse with her husband, Toussaint Charbonneau, in Hidatsa which for her was a foreign language that she may have resented anyway. But Lewis and Clark obtained her identification as something like Sacajawea

from an Hidatsa source, in this case sa kaa ka wiiya (a highly simplified transcription provided by Norman Bowers, a thoroughly competent Hidatsa linguist), which still can be recognized as their term for some kind of bird. Lewis and Clark learned of this designation through their Hidatsa



interpreter Sacajawea's French husband, Toussaint Charbonneau. She may or may not have responded to such a name, but transcripts of ordinary conversation to determine that issue are unavailable. Since she could not communicate with expedition members anyway, except through non verbal means, she would have had a hard time identifying her name in alien conversation that she did not understand.

Sacajawea is not a Shoshoni word, and French and English people would have had no way of discerning any Shoshoni name that she might have used even if they had wanted to.

Charbonneau's source for his wife's name cannot be ascertained. Several options are possible. Sacajawea most likely would have had more than one childhood Shoshoni name, and various bird (as well as animal) names often were used for young Shoshoni children. (She could have suggested a bird name to Charbonneau, which she would have had to have done in Hidatsa, because Charbonneau did not know Shoshoni. But no evidence supports this kind of explanation. It is only a conceivable, but undocumented, possibility.) Or her Hidatsa captors might have employed a crow, hawk, robin, eagle, or similar designation for her. This alternative certainly is credible, but also is undocumented. Charbonneau at least used an Hidatsa form that, he told Lewis and Clark, referred to Bird Woman. Another possibility, about equally plausible, is that Charbonneau named her Bird Woman. That

would not have conformed to Shoshoni tradition better than any other explanation, but Charbonneau presumably had not studied Shoshoni tradition. Shoshoni women generally took a new name when they married, and Charbonneau or Sacajawea may have arranged that upon her assignment to Charbonneau. Neither one would have had much incentive to retain a name her Hidatsa captors used, and Sacajawea, in particular might have objected to an alien name. An additional variation is that Sacajawea may have selected some variety of bird without consulting Charbonneau or anyone else. She would have had to tell Charbonneau that in Hidatsa if she did so, but that cannot be verified either. She had at least one or more Hidatsa names, but whether her Hidatsa captors ever called her Sa kaa kaa Wiiya cannot be established. Sacajawea and her Shoshoni people had no term for birds that French and English explorers referred to generically, and such a European language name would be total nonsense in their conception.

A variety of legends, mostly twentieth century, grew up concerning Sacajawea, and some of these dealt with her name. But irresponsible twentieth century attempts to tamper with a long established standard English spelling of Sacajawea's name have lacked linguistic merit, although they continue to distort many accounts of her career. If Sacajawea had been an Hidatsa rather than a Shoshoni woman, efforts to replace her English name of 1814 with a more accurate Hidatsa form of 1804 might have been more plausible. Unlike large numbers of her people, Sacajawea preferred to settle down in an Anglo French society after 1806, and certainly wanted to have nothing more to do with her Hidatsa captors. Inflicting a more authentic Hidatsa name upon her scarcely can be defended as an appropriate activity for twentieth century Lewis and Clark historians.

Written by Dr. Merle Wells

Source: Reference Series #910

Idaho State Historical Society

Creation of the Territory of Idaho

Prior to 1868 the region destined to become Idaho passed through several territorial reorganizations. For five years (from August 14, 1848 to March 2, 1853) it was included in Oregon Territory. Then it was divided between Washington Territory and Oregon Territory until February 14, 1859. Oregon then became a state, and the entire Idaho area was attached to Washington. At that time, the land that became Idaho was expected to remain unsettled for another 50 years or so. That would have been some time into the twentieth century. Then an unexpected Idaho gold rush, a year after Oregon's admission to the Union, changed the whole situation. Miners came by the thousands, and within two years the Idaho mines (as the country was known in 1862) had gained a population a lot greater than the older settlements of Washington.

When gold was discovered at Pierce, September 30, 1860, the eastern part of Washington Territory (which included all of what is now Idaho) was undeveloped

politically. The Idaho portion made up part of Spokane County, which no one had yet bothered to organize. Anticipating the Clearwater gold rush, the Washington legislature established Shoshone County, which included all the country south and east of Lewiston. In the territorial election of July 8, 1861, Shoshone County cast the largest vote in Washington, and in 1862 the Salmon River gold rush made Florence by far the biggest community in the territory. Older, more stable settlements such as Olympia and Seattle just did not compare with Florence that season. Mineral discoveries in Boise Basin, August 2, 1862, set off an even bigger gold rush to a region decidedly farther from the original settlements of western Washington. Something had to be done to provide better government for the new mining regions. Four different plans were advanced. Each was designed to fit the ambitions of one of four different communities in Washington: Olympia, Vancouver, Walla Walla, and Lewiston.

Lewiston wanted a new territory that would take in Washington east of the big bend of the Columbia River. If such a territory were to be established, Lewiston would have been a natural choice for capital. An editorial in Lewiston's pioneer newspaper, the *Golden Age*, expressed extreme dissatisfaction with Washington's government as administered from Olympia in the fall of 1862:

"Of what use to us is a capitol of Washington Territory located at Olympia on the forty-ninth parallel. During four months of last year no communication could be had with the place at all. Its distance is between seven and eight hundred miles, interspersed with huge forests, roaring rivers, and rocky bound shores of ice, with impassable barriers of snow. One of the editors of the *Washington Statesman* was elected to the Legislature by the voters of Walla, and before he left to perform those legislative duties for his constituents, he made his will, settled all of his worldly accounts, and bid his friends adieu until next summer, and perhaps forever."

Olympia actually was not quite as far north, or quite as far away, as the *Golden Age* made out. But many people in Lewiston strongly supported the plan for making a new territory, and a citizens' meeting there firmly endorsed the project, December 28, 1862. Walla dissented. Division of Washington Territory would leave Olympia capital of the western part, and make Lewiston capital of the new mining territory that would be established. Walla preferred to keep Washington territory intact. As a compromise, after the Boise gold rush got underway, Walla was willing to return to Washington's original boundaries which included the country later to become North Idaho and western Montana. Rapid growth of the mining population was expected to lead to Washington's admission as a state in another year or two, and Walla fully expected to be state capital.

Most of the Idaho miners—at least the ones that voted in the 1862 election—had favored candidates who endorsed Walla Walla's preference. The Washington legis-

lature chosen that year opposed the plan to set up a new mining territory of Idaho, and Walla expected to become capital of Washington just as soon as reapportionment of the legislature could give control of the territory to the mining counties, which clearly had the majority of the population. West of the Cascades, Vancouver preferred an arrangement which would have kept enough of eastern Washington to advance Vancouver's claim to be territorial capital. Lack of a wagon road across the Cascades forced traffic from Puget Sound to come through Vancouver to reach eastern Washington. Thus Vancouver aspired to become territorial capital as a compromise location between the two sections.

On Puget Sound, Olympia wished to retain its status as capital. In order to prevent the mining counties from gaining a legislative majority and from taking the capital to Walla, Olympia decided that the mining region would have to be set aside as a separate territory. At the same time, Olympia wished to keep the slower growing farming areas of eastern Washington. That way state admission would not be delayed too long, and Washington would be no smaller than was absolutely necessary to preserve Olympia's power.

Olympia won the fight. A new mining territory of Idaho emerged from eastern Washington, with Lewiston on its western boundary. In this boundary settlement, Olympia and Puget Sound had enough strength to hold down Vancouver and Walla once the mining counties were taken out of Washington. A. G. Henry, an Olympia agent and Washington surveyor general, recommended the line which congress adopted and which continues to separate Idaho and Washington to this day. Of the four alternate boundary and capital city arrangements, Olympia's prevailed only after a hard battle.

Those who worked in Olympia's interest—to keep the eastern agricultural lands in Washington, but to put the new mines in Idaho—had plenty of strength in the United States Senate but faced a hard time in the House of Representatives. The chairman of the House committee preferred to restore

Washington's original 1853 boundaries, and to establish a new mining territory of Montana for the Boise region and for the upper Missouri mines which now are in Montana but then were in Dakota. This proposal passed the House, February 12, 1863. Yet it looked entirely too risky to the Olympia forces, and the last night of the session, they got Congress to amend the boundaries to include all the Idaho mines that Olympia wished to exclude from Washington. Olympia's agents quietly had built up enough strength in the House that they were able to gain concurrence in the senate amendments which changed the boundary and restored the name "Idaho" to the new mining territory.

The last morning of the session—March 4, 1863—President Abraham Lincoln approved the proposal, and Idaho became a territory of the United States. Exceeding Texas substantially in size, Idaho originally included all of present Montana, along with practically all of Wyoming as well. That arrangement was a mistake. A large mountain block divided the population of the new territory of Idaho into three distinct sections. Each of them was relatively inaccessible from the others, and in 1864, Congress de-

cided to set up a new territory of Montana, taking the northeastern part of Idaho for the purpose.

That got rid of one of the three disconnected sections, but left the other two in Idaho, still separated by a difficult mountain barrier. The remainder of the original eastern Idaho was returned temporarily to Dakota when Montana was established, May 26, 1864. Finally, when construction of the Union Pacific railroad made possible the creation of Wyoming, July 25, 1868, Idaho received its present boundaries. By that time, the territory of Idaho had been in operation for a number of years, and the foundations for a new commonwealth had been laid. When Idaho became a state, July 3, 1890, the 1868 boundaries became permanent.

Number 264 March 1969

For more information about this reference series contact:

*Idaho State Historical Society
Public Archives*

2205 Old Penitentiary Road

Boise ID 83712

(208) 334-2620

Midvale, Idaho

Photo Courtesy of Jodi Doggett



Idaho Day

“The name Idaho invokes images of wide open spaces, lovely winding rivers, and mountain skies fading into sunset. Romance lies in her name. Freedom lies in her name.”



~Representative Linden Bateman

The connection between the founding of Idaho and President Lincoln stirs the imagination, especially among school children. Realizing this, and that the spirit of community service grows stronger when Idaho’s citizens become more fondly attached to our state’s heritage, the Legislature created an official “Idaho Day” in 2014, to honor President Abraham Lincoln’s creation of Idaho Territory on March 4, 1863. Though Idaho became a state on July 3, 1890, Idaho lawmakers opted to commemorate Idaho’s origin as a territory, choosing March 4th as the day of celebration each year. This date works particularly well since both the Legislature and public schools are in session, providing those institutions with the opportunity to sponsor Idaho Day activities.

Provisions of the Idaho Day Act require that, “The Governor of the State of Idaho shall issue a proclamation each year marking Idaho Day. The President Pro Tempore of the Senate and the Speaker of the House of Representatives shall conduct appropriate ceremonies and programs on Idaho Day

to honor Idaho’s heritage. The Idaho State Historical Society shall conduct appropriate activities and be encouraged to create exhibits commemorating Idaho Day.” To honor the satin blue in Idaho’s flag, members of the Idaho legislature and staff initiated a tradition of wearing blue to celebrate Idaho Day. One hopes that this lovely tradition will spread throughout the state, for this noteworthy celebration of Idaho history.

Celebrations nourish and inspire the human spirit. The Idaho Day Act ensures such a celebration by declaring that, “It is the purpose of this act to provide the mechanism through which state and local agencies of government, historical societies, schools, colleges and universities, Native American tribes, service organizations, clubs, the media and Idaho citizens in general can educate others about Idaho, her culture, her resources, her history and her greatness.” This declaration grants Idaho Day a remarkable purpose. For, the more we learn about Idaho, the more we will love her, and the more we love her, the more we will want to serve her.



Text and images for Idaho Day Courtesy of Representative Linden Bateman

Idaho State Capitol

Boise, in the southwestern Idaho area known as the Treasure Valley, became the territorial capital in 1865 and the state capital when Idaho was admitted to statehood in 1890.

Territorial Capitol

Boise was not Idaho's first capital city. In March 1863, when President Abraham Lincoln signed the law that created Idaho Territory, he left the task of choosing a temporary capital to William Wallace, a personal friend he appointed to serve as first Territorial Governor. Wallace chose Lewiston, then a booming supply point for the mines of north Idaho. The new legislature would select the capital's permanent location. By 1864, gold discoveries in the Boise Basin had shifted the population south,

and following a heated debate, the second Territorial Legislature chose Boise as the permanent capital. For the next twenty years, government proceedings took place at various locations throughout the city. In 1885, the thirteenth Territorial Legislature approved construction of a centralized government building. Erected between Jefferson and State and Sixth and Seventh streets, the building was designed by noted architect Elijah E. Myers, a prolific designer of American capitol buildings

Idaho's Second Capitol Building

By 1905, the Capitol building's lack of amenities and limited space prompted the state legislature to fund construction of a new Capitol. Construction began in 1905 and was completed in two phases. Phase one, which included construction of the central section and dome, was completed in 1912. The new Capitol and its surrounding grounds occupied two blocks and were originally located between two early Boise landmarks—the Territorial Capitol and Central School. Both buildings were de-

molished during phase two (1919–1921) to make way for the addition of the east and west wings. Remodeling projects during the 1950s and 1970s accommodated a growing state government, but crowding, failing mechanical systems, and decades of hard use eventually left their mark on the aging building. The state of Idaho recognized the need to save the historic Capitol by restoring it and maintaining the building as a working seat of government.

Capitol Rotunda

Photo Courtesy of Idaho Tourism





Idaho State Capitol

Photo Courtesy of Taner Oz

Creating a Vision for the People—The Architects

For the 1905 Capitol building design, the Capitol Commission held an open competition and selected Tourtellotte & Company, a well-known Boise firm. John E. Tourtellotte, a Connecticut native, began his career in Massachusetts before heading west in 1889. Less than a year later he arrived in Boise and began working as a contract architect. Tourtellotte's partner, Charles Hummel, was originally from Germany, where he received his architectural training. He worked in Switzerland before immigrating to the United States in 1885, eventually arriving in Idaho in 1895, and becoming Tourtellotte's partner in 1903. The successful partnership continued for many years, even after

Tourtellotte relocated to Portland, Oregon. Following the deaths of both Tourtellotte and Hummel in 1939, the firm continued as Hummel Architects.

Tourtellotte was inspired to create a building that emphasized natural light and used it as a decorative element. He used light shafts, skylights, and reflective marble surfaces to capture natural sunlight and direct it to the interior space. For Tourtellotte, light was a metaphor for an enlightened and moral state government. The original design created an architecturally pleasing building that incorporated the materials and technologies of the day into a working Capitol.



Capitol West Side

Photo Courtesy of Taner Oz

Building and Architectural Details

Large “marble” columns support the rotunda. They are not solid marble but have a finished surface composed of scagliola—a mixture of gypsum, glue, marble dust, and granite dyed to look like marble. Scagliola originated in Italy during the sixteenth century and grew in popularity because polished marble, though popular, was expensive and heavy.

In addition to scagliola, true marble is also used extensively throughout the building. White marble with green veining, called American Pavonazzo, can be seen on the columns of the central portion of the building. Brocadillo marble, a greenish-white marble with green veining, was used for the wainscoting and upper wall panels of the staircases. The floors throughout the

building are comprised of four different marbles from four different quarries and locations. The gray patterned marble is from Alaska, the red stone from Georgia, the green stone from Vermont, and the black stone from Italy.

Classical architectural elements include Doric, Corinthian, and Ionic columns. Corinthian columns have decorative acanthus leaves at the top. Doric and Ionic columns are less ornate.

Garden Level & Atrium Wings

In the original design, the central rotunda area of the garden level was a dark and often damp basement. The building restoration has transformed the area into the central welcoming place for visitors, with an interpretive exhibit, gift shop, and visitor information desk.

GREAT SEAL OF THE STATE OF IDAHO

The Great Seal of the State of Idaho is inlaid on the floor of the central rotunda. The Latin motto *Esto perpetua* means “May it endure forever.” The miner represents the chief industry at the time the seal was created, while the woman holding scales represents justice, freedom, and equality.

ATRIUM WINGS

From the central rotunda area, the underground atrium wings run east and west the distance of a full city block. These wings were constructed to provide additional space for legislative committee hearing rooms, where the public can participate directly in the legislative process. The wings

preserve the integrity of the building’s architecture and improve the functionality of the building. Glass skylights run the length of the central corridors and offer a view of the Capitol dome. These skylights—specially engineered and designed for this project—are consistent with the vision of the original architects and provide a seamless bond between the old and new. The skylights are made of fritted glass—a clear safety glass fired with a pattern of dots for the purpose of shading and lowering solar gain—making artificial light unnecessary in some corridors during the summer and some sunny winter days. Senate hearing rooms and offices are located in the west wing, and House hearing rooms and offices are in the east wing. A large 240-seat auditorium, shared by the Senate and House, is also located in the west wing. The west wing contains the original basement vault doors. These vaults were once used for record storage. All of the original vault doors remain in the building.

First Floor

THE ROTUNDA

The rotunda rises to an opening at the top of the inner dome called the oculus, or eye of the dome. You can see thirteen large stars, which represent the thirteen original colonies, and forty-three smaller stars, representing Idaho’s admission as the forty-third state in the Union.

The dome is actually two domes: an inner dome constructed of wood and plaster and an outer dome constructed of steel and concrete and roofed with terracotta tiles.

The center of the rotunda is ringed by eight massive steel columns clad in scagliola. These sixty-foot-high columns support the dome and surround the gray, black, and red compass rose medallion on the floor.

THE TREASURER’S OFFICE

On the east side of the first floor is the Treasurer’s office. Inside, an original vault contains a large manganese steel safe made in 1905 and still used today.

The Manganese Steel Safe Company was founded in the late 1890s as Hibbard, Rodman and Ely Company. At a plant in New Jersey, the company specialized in the manufacture of safes made of manganese steel, including a model called the “cannonball.” The Hibbard, Rodman and Ely Company was so successful with sales of manganese steel safes that it changed its name to reflect the company’s success. The round, double-locked, tightly sealed cannonball safe is still considered one of the most secure models.

LEGISLATIVE SERVICES

The Legislative Services Office (LSO), the nonpartisan support staff for the Legislature, also occupies the first floor. The LSO conducts bill research, drafts legislation, provides budget analysis, financial compliance audits, and technology support for the

Idaho Legislature.

An interesting feature of this floor is the elevator located outside the Legislative Reference Library. This private elevator transported judges to the Idaho Supreme Court Chamber, originally located on the third floor.

Second Floor

EXECUTIVE BRANCH

The Governor's suite, which includes a ceremonial office and working office for the Governor and offices for support staff, is located in the west wing. The governor's desk in the ceremonial office has been used by Idaho governors since 1919. Official portraits of the current governor and first lady grace the walls of the office. In 1911, the Legislature commissioned artist Herbert Collins to paint portraits of Idaho's territorial and state governors. The original twenty portraits, plus portraits of all governors who have served since 1911, are hung along the walls adjacent to the governor's suite.

The second floor also houses offices for the Attorney General on the north side of the building and the Lieutenant Governor and Secretary of State in the east wing. The official copy of the Great Seal of the State of Idaho is kept in the reception area of the

Secretary of State's office.

In 1957 the Legislature commissioned Caldwell artist Paul B. Evans to update the state seal. Evans colorized and "streamlined" the seal. He added a border, sharpened some of the details, modified the female figure and modernized the miner's clothing. His revision of the 1891 design is the official seal used today.

The original furnishings for the offices, supplied by Wollaeger Manufacturing Company, were constructed of Spanish mahogany. Offices had both flat and roll-top desks made with brass bases on the legs and chairs finished to match the desks. Some five hundred pieces of original furniture remain in the building. For the 2009 restoration, furniture throughout the Capitol has been replicated or reproduced in the same style as the original.

Third Floor

In the 1950s, the space above the stairs was enclosed, but during restoration the area was opened up as originally designed, to provide more natural light. Newly crafted marble balustrades were based on original designs. Drop ceilings, installed in the 1950s to hide cabling, have also been removed, re-creating the original ceiling and showcasing the decorative plaster.

The light shafts visible in the hallways originally helped cool the building, but by the 1970s they had lost their original function and served as pathways for electrical wiring. The original light shafts have been retrofitted to hide the new heating system and conduits. New wiring is hidden by backlit false walls that mimic the look of the original shafts.

HOUSE AND SENATE CHAMBERS

The Idaho Legislature is a citizen legislature that meets annually in sessions that typically last from January through March. The House chamber is located in the east wing. The Idaho House of Representatives includes seventy members, two from each legislative district. The perimeter wall was added in the 1970s to improve acoustics, and the blue color scheme mimics the U.S. Capitol. The Senate chamber is located in the west wing. The Senate has thirty-five members, and the Lieutenant Governor—who is not a member—serves as Senate president, voting only to break a tie. The color scheme in the Senate chamber is red, also used at the U.S. Capitol. The furniture in the House and Senate chambers has been crafted to resemble the original desks while still accommodating modern technology.

JOINT FINANCE-APPROPRIATIONS COMMITTEE

The Joint Finance-Appropriations Committee (JFAC) is located in the former Supreme Court chamber at the north end of the floor. The Idaho Supreme Court met in this chamber from 1912 through 1970,

when it moved to a new building on Fifth and State streets. JFAC is comprised of ten members of the House of Representatives and ten members of the Senate. JFAC studies and recommends how the state budget will be allocated.

Fourth Floor

Public galleries for the House and Senate are located on the fourth floor. The painted concrete floor, though not marble, mimics the colors and style of the marble floors below.

Two statues are located on the south side of the rotunda and flank the entrance to Statuary Hall. The George Washington Statue was carved from a single piece of pine by Charles Ostner, an Austrian immigrant. Ostner, working at night by candlelight and from a postage stamp size likeness of the President, took four years to carve the figure. The statue was bronzed and presented to the Idaho Territory in 1869. It was displayed on the Capitol grounds until 1934, when it was brought indoors due to weather damage. The statue was repaired, restored, and covered with gold leaf in 1966.

The second statue is a replica of Winged Victory of Samothrace. The original statue was sculpted about 400–300 BC on Samothrace, an island in the Aegean Sea. Lost for centuries, the sculpture was rediscovered in 1863 and sent to the Louvre Museum in France. Idaho received this replica from the Merci (thank you) Train, which was sent to the United States in 1949 by the people of France to express their appreciation for the food, medicine, fuel, and clothing Americans sent to France following World War II. Boxcars filled with gifts from the people of France were sent to the capital cities of each state. Idaho's boxcar included this replica of Winged Victory of Samothrace.

In Statuary Hall, the barrel ceiling, hidden from view for years, has been restored to its original beauty. When Statuary Hall is filled with light and air, it exemplifies the original interior design of the building.

CAPITOL GROUNDS

The open and spacious lawn resembles the original 1905 Capitol landscape. Over time, numerous trees and bushes were planted on the grounds, eventually masking full view of the building. During renovation, many old and diseased trees were removed. The wood has been used to produce gavels, benches, and gift shop souvenirs.

The Capitol steps are the main ceremonial entrance where visitors are greeted and inaugurations are held. A replica of the Liberty Bell, molded in France, stands at the base of the stairs and was given to the state by the U.S. Department of the Treasury in 1950. Two giant spheres of Montana granite flank the thirty-three steps. Straight above the central steps, the bronze plated copper eagle perches atop the Capitol dome. It's difficult to guess its size looking upward from the ground, but it is 5'7" tall.

Erected in 1906, Pioneer Monument—located on the southeast grounds—honors pioneers of the Old Oregon Trail. The national movement to preserve the Oregon Trail was organized by Ezra Meeker, who travelled west to Oregon on the trail in 1852 by oxcart. In 1906, at age 76, he began work to preserve the trail and in time he followed the trail by auto and airplane. The Model 1840 cast-iron cannon is a seacoast gun used by the Confederacy in the Civil War and was purchased by State Treasurer S. A. Hastings and Senator William Borah.

Dedicated in 1927, the Steunenberg Memorial, south of the Capitol's main entrance in Capitol Park, honors Governor Frank Steunenberg, who served Idaho from 1897 to 1900 and was assassinated in 1905.

The Abraham Lincoln Statue, south of the Steunenberg Memorial, was originally placed on the grounds of the Old Soldier's

Home in 1915, approximately three miles west of the Capitol. When the Old Soldier's Home was demolished in the 1970s for construction of Veterans Memorial State Park, the Abraham Lincoln Statue was moved to the grounds of the Veterans Administration at the site of Old Fort Boise. An expansion project in 2008 led to the removal of the statue, which was placed at its current

location and rededicated in a ceremony on February 12, 2009.

The Grand Army of the Republic Monument (GAR), located on the northwest grounds, was donated in 1935 by the Ladies of the Grand Army of the Republic to honor the men of the Union Army who served in the Civil War.

Capitol Mall

The capitol building sits in the southwest corner of the mall complex, which is bounded by Jefferson Street on the south, Eighth Street on the west, Washington Street on the north, and Third Street on the east. Since 1963 six new structures have been built in the complex. These include the State Library and Archives, the Supreme Court Building, the Pete T. Cenarrusa building, a five story parking structure, the Len B. Jordan Building, and the Joe R. Williams Building.

The mall area includes many older buildings as well: the Capitol Annex (old Ada County Courthouse), Marion Hall, and the Governor Alexander House built in 1897 by

Governor Moses Alexander.

All of the mall buildings are heated with geothermal water. Idaho's Capitol building is the only one in the United States heated by geothermal water. A pumping station in the parking lot north of the Len B. Jordan Building can provide enough hot water to heat 750,000 square feet of building space on all but the most severe winter days. The 3,000 foot well can produce about 1,000 gallons per minute of water at 165o F under natural artesian pressure. The system was first used in the winter of 1982 - 83, and was projected to save about \$150,000 per year in natural gas heating bills.

Capitol Restoration

The nine-member Idaho State Capitol Commission was created in 1998 and charged with completing a master plan for the restoration/renovation of the State Capitol Building. The Legislature appropriated \$120,000, and the design team of CSHQA/Isthmus was competitively selected to develop a Master Plan, which was completed in 2000. At that time the design team estimated the total cost at \$64 million.

In 2001 the Legislature provided a one-time appropriation of \$32 million and authorized the Commission to issue bonds for the remaining \$32 million. However, in early 2002, as a result of projected shortfalls in state revenues, the Commission withdrew its request to issue bonds and returned the \$32 million appropriation to the State's General Fund. The restoration project was placed on hold.

Despite the delay, the Commission was able to preserve and restore the exterior envelope of the structure to protect the interior from further deterioration. Between

2001 and 2002 about \$1.5 million was appropriated for Phase I Exterior Renovation. The following year the Legislature appropriated nearly \$3 million to complete Phase II Exterior Renovation. All exterior work was completed Spring of 2006.

The 2005 Legislature revived hope for the interior restoration by extending the cigarette tax so that a portion of the revenue collected, beginning FY07, is deposited into the Permanent Building Fund. The annual amount, estimated at \$20 million, is earmarked for the repair, remodel, and restoration of the Capitol and state facilities pertaining to the Capitol restoration.

The 2006 Legislature passed House Concurrent Resolution 47 authorizing the Capitol Commission and the Department of Administration to enter into agreements with the Idaho State Building Authority to finance the restoration and construction of two 2-story wings on each end of the Statehouse.

Subsequently, the ISBA secured \$120 million in bonds, the Idaho Div. of Public Works hired CSHQA as Architect/Engineer, Lemley/3D+I as agency for the owner, McAlvain/Hummel as design/build professionals to construct the core and shell of the new underground wings, and finally Jacobson-Hunt Joint Venture as Construction Manager-at-risk to lead the restoration's numerous specialty sub-contractors through this once-in-a-lifetime task.

In his FY08 budget, Governor C.L. "Butch" Otter proposed that only the existing Capitol be restored, and not the addition of the 2-story underground wings. However, he and legislative leadership eventually negotiated a compromise to proceed with the addition of two single-story underground wings and to reassign the use of the first floor of the Capitol for use by the Legislature, rather than the Executive Branch.

The Capitol restoration work included the following: restore and refinish windows, repair marble flooring, repair decorative plaster, restore wood floors, refinish wood doors, restore hardware, replace/refurbish light fixtures, upgrade electrical, complete smoke and fire detection system, install fire sprinkler system throughout, improve exterior lighting, add emergency power generator, install new HVAC system, replace sewer piping, replace hot water system, improve exiting from basement, provide vertical circulation cores from the legislative chambers level to the new garden level wings, safer access to roof domes, add exiting hardware, provide accessible toilet rooms, and install ADA accessible elevator (gurney size).

The underground expansion provided approximately 25,000 square feet on each side of the Capitol, larger legislative hearing rooms and opportunities to move various functions out of the Capitol Building, such as large mechanical spaces, data centers, kitchens, and dining facilities.



Idaho State Capitol

Photo Courtesy of Taner Oz

Idaho History Chronicle

8,000 to 14,000 years ago: Paleo-Indian big game-hunters, with Clovis (11,500 to 12,500 B.P), Folsom (10,500 to 11,000 B.P), and Plano (8,000 to 10,500 B.P) cultures.

200 to 8,000 years ago: Archaic-Indian culture, with permanent houses (5,000 years ago) and bows and arrows and pottery (300 to 1,500 years ago) coming into use.

200 to 260 years ago: Shoshone bands obtained horses for transportation but were decimated by smallpox spread from European sources.

1743: Discovery of the Rocky Mountains somewhere in the vicinity of Yellowstone Park made by Pierre De la Verendrye, while in search of a western sea.

Northwest Territory 1803-1847

- 1803 The Louisiana Territory, which extended west of the Mississippi to Idaho, purchased by the United States from France for \$15 million.
- 1805 Captains Meriwether Lewis and William Clark enter area which would become Idaho at Lemhi Pass, and cross into north Idaho over the Lolo Trail August 12. Lewis and Clark canoe past Spalding October 8, meet with Nez Perce Indians at Weippe Prairie.
- 1806 Lewis and Clark spend more than six weeks with the Nez Perce Indians in the Kamiah area before returning eastward across the Lolo Trail.
- 1808 David Thompson commences fur trade near Bonners Ferry.
- 1809 David Thompson constructs Kullyspell House by Lake Pend Oreille, first non-native establishment erected in the Northwest, built for the Northwest Fur Company.
- 1810 Missouri Fur Company establishes Fort Henry near St. Anthony, first American fur post west of Rocky Mountains.
- 1811 Pacific Fur Company expedition, the Astorians, explore the Snake River Valley on their way to the Columbia River. Led by Wilson P. Hunt, the westward journey enters the Boise Valley.
- 1812 Donald Mackenzie establishes a winter fur trading post at Lewiston for the Astorians. Robert Stuart, on his return from Astoria, opens much of the Oregon Trail and is the first Euro-American to use South Pass (Wy).
- 1813 John Reid starts fur trading post on the lower Boise River, but Bannock Indians wipe it out in 1814.
- 1818 Donald Mackenzie makes first exploration of southern Idaho with his Snake River expedition of trappers. Treaty of Joint Occupation between Great Britain and the United States leaves Oregon Territory (including Idaho) open to citizens of both nations.
- 1819 Donald Mackenzie held a rendezvous with Native Americans on the Boise River. Adams-Onis treaty between Spain and the United States established Idaho's future southern border on the 42nd Parallel.
- 1821 Hudson's Bay Company and North West Company merged.
- 1822 William Ashley organized the Rocky Mountain Fur Company, which instituted the practice of annual rendezvous.
- 1823 Battle fought in Lemhi Valley between men of the Snake River country expedition and the Piegan Indians.
- 1824 Alexander Ross and Jedediah Smith lead separate expeditions in exploring much of the Salmon River country. Peter Skene Ogden begins trapping in Idaho. Russia cedes Northwest Territory to United States in a treaty.
- 1827 Rendezvous at Bear Lake for fur trading.
- 1829 Rendezvous held at Pierre's Hole, now known as the Teton Basin, where hundreds of mountain men and fur trappers congregated.

- 1830 Rendezvous with the Indians held on the Blackfoot River, where competition in fur trading became intensely keen.
- 1831 Fur trappers of the Rocky Mountain Fur Company, led by Kit Carson, winter on the Salmon River.
- 1832 Captain B.L.E. Bonneville leads the first crossing of the Rocky Mountains in covered wagons. The company reaches the Lemhi River on September 19. Rendezvous at Pierre's Hole. Battle of Pierre's Hole occurs July 18 between American fur trappers and the Gros Ventre Indians.
- 1834 Fort Hall, established by Americans under Captain Nathaniel Wyeth, becomes a hub for trails and roads to the western parts of the United States. Fort Boise erected by the Hudson's Bay Company near the mouth of the Boise River.
- 1835 Reverend Samuel Parker, guided by Nez Perce Indians, selects sites for missions.
- 1836 Henry Harmon Spalding establishes a Nez Perce Indian mission near Lapwai, where he prints the Northwest's first book, establishes first school, develops Idaho's first irrigation system and grows the state's first potatoes. Eliza Spalding and Narcissa Whitman are first EuroAmerican women to cross the Continental Divide.
- 1837 First white child born in Idaho is Eliza Spalding born at Lapwai.
- 1839 Henry Spalding starts publishing the Bible in Lapwai on the earliest printing press in the Pacific Northwest. Chief Timothy, the first native Christian leader, baptized November 17.
- 1840 Father Pierre Jean de Smet begins missionary work in Idaho.
- 1842 Father Nicholas Point establishes the Jesuit Coeur d' Alene Mission of the Sacred Heart near Saint Maries. The Mission moves to a site near Cataldo in 1846, and is transferred in 1877 to Desmet where it stands today.
- 1843 Oregon Trail wagons entered Idaho near Montpelier, passed by Fort Hall, then westward south of the Snake River to the ford below Salmon Falls, then to Fort Boise, crossing the Snake River into Oregon.
- 1846 Sacred Heart Mission established on the Coeur d'Alene River. The United States acquires all land south of 49 degrees longitude by a treaty with Great Britain.

Oregon Territory 1848-1853

- 1848 Oregon Territory established.
- 1849 Over 20,000 emigrants who join the gold rush come through southeastern Idaho on the California Trail. Heavy traffic continues on the trail for many years. U.S. Military post, Cantonment Loring, established near Fort Hall.
- 1852 French Canadians discover gold on the Pend Oreille River.

Oregon and Washington Territories 1853-1858

- 1853 Construction of the Cataldo Mission completed. Washington Territory established. Idaho divided between Washington and Oregon.
- 1854 Twenty-one emigrants led by Alexander Ward massacred in Boise Valley by the Snake River Indians. This event leads to the closing of Fort Boise the next summer and Fort Hall in 1856.
- 1855 Salmon River Mission (Fort Lemhi) established by Mormon missionaries.
- 1857 Oregon's eastern boundary (Idaho's western boundary) established by Oregon constitutional convention.
- 1858 Bannock Indians attacked the Mormons at Fort Lemhi, killing two and driving the remaining back to Utah.

Washington Territory 1859-1862

- 1859 Oregon admitted as a state, all of Idaho included in Washington Territory. Nez Perce Indian Reservation established.
- 1860 Idaho's oldest town, Franklin, is founded just north of the Utah border on April 14. Miss Hannah Cornish starts the first school for white children in Idaho. Gold discovered on Orofino Creek in August, leads to the establishment of Idaho's oldest mining town, Pierce. Mullan military wagon road built just north of Coeur d'Alene.
- 1861 Lewiston established as a service community for Idaho mines on May 13. Major mining strikes near Pierce, Florence, Idaho City and Silver City.
- 1862 Homestead Act established. First newspaper published in Idaho is the Golden Age in Lewiston. George Grimes and a party of prospectors establish the Boise Basin mines, leading to creation of Idaho City. Packer John's Cabin built between New Meadows and McCall. Gold discovered near present day Warren. Fort Lapwai established as a military post near Lewiston.

Idaho Territory 1863-1890

- 1863 Massacre of Bear River, one of the West's largest Indian battles, is fought near present-day Preston. Idaho Territory organized, capital at Lewiston. President Abraham Lincoln signed the act establishing the territory on March 4. Soda Springs founded by Colonel Patrick Conner. Boise News of Idaho City issues first copy September 29. Mining begins in the Owyhees. Fort Boise established at Cottonwood Creek by Major Pinckney Lugenbeel and the U.S. Cavalry. The townsite of Boise laid out by merchants under the lead of Cyrus Jacobs. First general election held October 31. First county established: Owyhee County, December 31.
- 1864 A resolution to make Boise the capital passes December 7. Public school system established for the territory. Ben Holliday establishes Overland stagecoach line. The Idaho Statesman begins tri-weekly publication in Boise. Ada, Alturas, Boise, Idaho, Kootenai, Lah-Toh, Nez Perce, Oneida and Shoshone counties created.
- 1865 Boise becomes the capital of Idaho. J.M. Taylor and Robert Anderson erect bridge across Snake River near present day Idaho Falls. Boise-Rocky Bar stage begins operations, later extended to Silver City.
- 1866 Gold discovered at Leesburg in Lemhi County. Survey of public lands begun, L.F. Cartee surveyor. Congress passes Federal Lode Mining Act. State of Columbia proposed by the Idaho Legislature in a petition to Congress, to include all the lands in western Montana, northern Idaho, and eastern Washington. Telegraph connects Virginia City, Montana and Salt Lake City, Utah on November 2.
- 1867 Gutzon Borglum, Mount Rushmore sculptor, born in Bear Lake County March 25. Episcopal Bishop Daniel S. Tuttle arrives in Boise October 12. Idaho Legislature repeals oath of allegiance to U.S., a riot commences and Federal troops are called out. Lah-Toh County abolished, territory annexed to Kootenai County. Fort Hall Indian Reservation established by proclamation, for Shoshoni. Coeur d'Alene Indian Reservation also established.
- 1869 Statue of George Washington, carved from native wood by Charles Ostner, is unveiled on the capitol grounds at Boise. Idaho State Law Library established. Placer gold strike made at Oro Grande. Union Pacific and Central Pacific railroads complete transcontinental railway at Promontory Summit, Utah on May 10, improves transportation to Idaho. Chinese workers flock to Idaho mines. Fort Hall Indian Reservation set aside by President Ulysses S. Grant for Shoshonis and Bannocks of southern Idaho. First telegraph office established at Franklin, linking the town with Salt Lake City. Lemhi County created.

- 1870 Idaho population: 14,999 later census figure shows 17,804 as Utah-Idaho border was not clearly established. Caribou gold rush in southeastern Idaho. Fort Hall established as a military post.
- 1872 U.S. Assay Office and Idaho prison completed. Strike drives Chinese labor out of Owyhee mines.
- 1873 Coeur d'Alene Indian Reservation set aside by President Ulysses S. Grant for the Coeur d'Alene and Spokane Indians.
- 1874 First railroad in Idaho, Utah Northern reaches Franklin. Idaho's first daily newspaper, The Owyhee Daily Avalanche, issued at Silver City October 17. Telegraph reaches Silver City.
- 1875 Lemhi Indian Reservation set aside by President Ulysses S. Grant for Shoshonis, Bannocks, and Tukuarikas. Bear Lake County created. Bank failure ruins Silver City and South Mountain Mines.
- 1877 National Desert Land Act passed by Congress for reclaiming land by irrigation. Nez Perce Indian War: Battle fought at White Bird on June 17th, Battle of Clearwater fought July 11 and 12, fighting then moved into Montana. The war ended on October 5th with the surrender of Chief Joseph and the Nez Perce. Duck Valley Indian Reservation set aside by President Hayes for the Western Shoshonis and Paiutes.
- 1878 Bannock Indian War: Bannocks were led by Chief Buffalo Horn, and Paiutes led by Chief Egan. Battles fought at South Mountain and Bennett Creek. Fort Sherman, originally Camp Coeur d'Alene, established on Lake Coeur d'Alene.
- 1879 The Sheepeater Indian War: battles fought at Big Creek and Loon Creek. Indians surrender September 1. Utah Northern railroad completed within Idaho on its path from Salt Lake City to Helena, Montana. Cassia and Washington counties created.
- 1880 Idaho population: 32,619. Discovery of lead-silver lodes in the Wood River area, the rush to Bellevue, Hailey and Ketchum transforms southcentral Idaho. The Boise and Lewiston Independent School Districts created. North Idaho Annexation political party forms to counteract the powerful "Boise Ring."
- 1881 Historical Society of Idaho Pioneers forms to collect and preserve a reliable history of the early settlement of the territory. The Hailey Times begins daily publication. Wells Fargo office established at Challis. Custer County created. Earthquake centered 20 miles east of Mount Idaho August 9.
- 1882 Northern Pacific Railroad completed across the northern part of the Territory. Construction began on the New York Canal in Ada County. State's first electric light at the Philadelphia Smelter near Ketchum.
- 1883 First telephone service in Idaho commenced at Hailey October 1. Rexburg is founded. Oregon Short Line reaches Weiser, connecting Idaho to the Pacific Coast.
- 1884 Coeur d'Alene gold rush, followed by Tiger and Polaris mines opening lead-silver operations. The Oregon Short Line arrives in Ketchum August 19. Freight and passenger service begins on Coeur d'Alene Lake. Wallace is founded.
- 1885 The legislature approves construction of Territorial Capitol building at an expense of \$80,000. Test Oath Act adopted by legislature, designed to bar members of the Church of Jesus Christ of Latter-day Saints from voting and holding public office. Legislature locates insane asylum at Blackfoot. Famous poet Ezra Pound born at Hailey October 30. Bingham County created. Bunker Hill and Sullivan mines begin operation.
- 1886 Utah Northern merges with Oregon Short Line and joins Union Pacific system. Separate bills to annex north Idaho to Washington Territory pass each chamber of Congress, but are not reconciled. Construction on the Territorial Capitol completed. Nampa city platted.
- 1887 Wardner miner's union established after wage reductions at Bunker Hill and Sullivan mines. Compulsory education law passed. A bill to annex north Idaho to

- Washington Territory passes Congress, but is not signed by President Cleveland and does not become law.
- 1888 Ricks Academy, now known as Brigham Young University - Idaho, established in Rexburg. Latah County created by U.S. Congress.
- 1889 As a conciliatory move to keep north Idaho from seceding, the Territorial Legislature locates the University of Idaho at Moscow. Constitutional convention composed of sixty-eight members meets at Boise July 4 and after laboring twenty-eight days, forms and adopts constitution for the state of Idaho August 6. Constitution is ratified by the people on November 5 by a vote of 12,398 to 1,773. Electric light plant goes into operation at Hailey to supply power for territory's first electric lights. Fire in Hailey causes \$750,000 worth of damage. Elmore county created.

State of Idaho

1890 - Present

- 1890 Idaho population: 88,548. Idaho admitted to the Union as the 43rd state on July 3, signed into law by President Benjamin Harrison. Great Northern Railroad completed across the northern part of the state. Congress passes Federal Forest Reserve Act. First legislative and statewide elections held. First session of the Idaho Legislature meets.
- 1891 Great Seal of the State of Idaho, a design drawn by Miss Emma Edwards, with the Latin motto "Esto Perpetua" adopted. Idaho forest reserves created. Boise's electric street railway commences operation on August 22. College of Idaho opens in Caldwell October 9. Canyon and Alta counties created. President Benjamin Harrison plants Water Oak on capitol grounds.
- 1892 High freight rates and low silver prices close Coeur d'Alene mines January 16. The Farmers Alliance and the Knights of Labor organize the Idaho Populist Party in Boise May 26. Martial law commenced in the Coeur d'Alenes on July 14 following the dynamiting of the Frisco Mill near Burke. University of Idaho opens October 3. Idaho Education Association organized. Timber and Stone Act passes Congress, paving way for commercial timber industry in Idaho.
- 1893 The "Panic of '93." Lead and silver prices collapsed, Coeur d'Alene mines shut down. Western Federation of Miners formed. Office of State Mine Inspector established. Idaho State Medical Society founded September 12. State Wool Growers Association started at Mountain Home September 25. First state game laws enacted. State Normal Schools (Colleges of Education) established at Lewiston and Albion. Legislature funds state wagon roads to connect north and south Idaho. Bannock and Fremont counties created.
- 1894 Albion Normal School opens January 8. Nez Perce Indian Reservation allotted to the Indians in parcels of 160 acres each, with the balance to be sold for the Indians' benefit. Congress passes Carey Act, first main Snake River project in Twin Falls. Gold discovered in the Thunder Mountain country.
- 1895 Comprehensive irrigation law, providing for uniform use of public water, enacted on March 9. Lincoln and Blaine counties created.
- 1896 Lewiston Normal School dedicated June 3. Idaho becomes first in the nation in production of lead. Montpelier bank robbed by Butch Cassidy August 13. Idaho Legislature calls on Congress to extend the right to vote to women. Idaho Republicans split, Silver Republicans endorse William Jennings Bryan for President. Clashes between sheep and cattle industries culminate in the murder of sheepherders allegedly by "Diamondfield" Jack Davis. Cassia County created.
- 1897 President Grover Cleveland establishes Bitterroot Forest Reserve which includes much of north Idaho. Legislature acts to protect bison within the state. State Board of Medical Examiners established to regulate the practice of medicine.

- 1898 First Idaho regiment of military volunteers called into service for the Philippine insurrection of the Spanish-American War. Fort Hall Indian Reservation allotted to the Indians.
- 1899 Position of State Fish and Game Warden created. Governor Steunenberg calls in federal troops to suppress riot in the Coeur d'Alene mining district following the dynamiting of the Bunker Hill and Sullivan concentrator.
- 1900 Idaho population: 161,772. New York Canal completed. Democrats, Silver Republicans and Populists arrange party fusion for 1900 election. Idaho State Dairymen's Association organized. Idaho Falls incorporated.
- 1901 The Free Traveling Library (now known as the Idaho State Library) established. The Academy of Idaho (now Idaho State University) opens in Pocatello.
- 1902 After concluding that "Diamondfield" Jack Davis had been convicted by mistake, in a case growing out of the most notable incident of the Idaho sheep and cattle wars, the State Board of Pardons freed him. National Reclamation Act passed, providing for federal aid for irrigation.
- 1903 Idaho's hunting and fishing licensing system began. The Idaho Industrial Training School founded at St. Anthony as a reform school for children. First Carey Act land opening at Shoshone. President Theodore Roosevelt plants maple tree on capitol grounds.
- 1904 City of Twin Falls platted. Chief Joseph dies September 21. Milner Dam on Snake River opens Twin Falls area to irrigated farming.
- 1905 \$350,000 appropriated for construction of a new capitol building in Boise, actual construction cost exceeded \$2,000,000. Insane asylum established at Orofino. The first train arrives at Twin Falls August 7. Sawtooth National Forest created. Former Governor Frank Steunenberg assassinated December 30.
- 1906 Steunenberg assassin Harry Orchard implicates three leaders of the Western Federation of Miners in the plot. The largest sawmill in the United States begins operation at Potlatch. Pioneer Monument at capitol grounds erected. "Steward Decree" adjudicates water rights along the Boise River.
- 1907 William E. Borah elected to the U.S. Senate, where he gains an international reputation during thirty-three years of service. William D. Haywood is found not guilty of conspiracy and the assassination of Frank Steunenberg, at the end of an internationally celebrated trial, Harry Orchard sentenced to life in prison for the assassination. Idaho State Flag adopted. Idaho State Historical Society founded. Bonner and Twin Falls Counties created. Weiser baseball player Walter "Big Train" Johnson signs with the Washington Senators.
- 1908 Under President Roosevelt's forest reserve policy, one-half of the state is organized into National Forest reserves.
- 1909 Idaho adopts direct primary and local option over regulation of liquor. Minidoka Dam completed. State Parks established at Heyburn, Shoshone Falls and Payette Lake. Allotment of Coeur d'Alene Indian Reservation. Provisions for rural high school districts established.
- 1910 Idaho population: 325,594. Devastating forest fire consumes one-sixth of north Idaho's forests, destroying many communities, which leads to adoption of public/private partnership in spotting and fighting forest fires.
- 1911 State banking and highway district laws enacted. Buckeye tree planted on the capitol grounds by President William Howard Taft October 9. Search and seizure law enacted for enforcing liquor laws. Idaho State Sanitarium (now known as the Southwest Idaho Treatment Center) located at Nampa. Adams, Bonneville, Clearwater and Lewis Counties created.
- 1912 Revised revenue laws enacted, providing a new system of assessment, equalization, levy and collection of taxes. Constitutional amendments adopted authorizing initiative, referendum, and recall. State Board of Education established to supervise all levels of education within the state of Idaho.

- 1913 Public Utilities Commission established. Northwest Nazarene College in Nampa founded. First motor vehicle laws enacted by the legislature. Comprehensive system of revenue for state, county, municipal and school purposes enacted. School for the Deaf and Blind opens in Gooding. Franklin, Gooding, Jefferson, Madison, Minidoka and Power Counties created.
- 1914 Moses Alexander first elected Jewish governor in the United States.
- 1915 Arrowrock Dam completed. Columbia and Snake River improvements for navigation to Lewiston completed. Second Idaho Regiment of Infantry Volunteers organized into service at the call of President Woodrow Wilson for the Mexican Border War. The Academy of Idaho (now Idaho State University) becomes the Idaho Technical Institute. Idaho Horse and Cattle Association organized, later to become the Idaho Cattlemen's Association. Benewah, Boundary, Gem and Teton Counties created.
- 1916 Constitutional amendment for statewide prohibition ratified. State highway program begins as part of the national good roads movement.
- 1917 Statewide prohibition goes into effect January 1. Workmen's Compensation System and State Insurance Fund established. Annual state fair established at Boise. Ricks Academy becomes a college and is accredited by the State Board of Education. Butte, Camas, Payette and Valley Counties created. The battleship Idaho launched.
- 1918 Non-Partisan League takes over Idaho Democratic primary September 3, subsequently Idaho's primary nominating system is abandoned for twelve years.
- 1919 Administrative consolidation enacted by legislature. Functions of fifty-one departments, boards and bureaus placed under nine administrative departments responsible to the governor. Bureau of Highways created to inaugurate a state highway system. Bureau of Constabulary organized May 18, with Department of Law Enforcement. First Music Week held in Boise. Lava Hot Springs established by Department of Public Welfare. City of Jerome incorporated. Jerome, Clark, and Caribou counties created.
- 1920 Idaho population: 431,866. Agricultural prices begin to deteriorate, creating a crisis which continues through the 1920's. Whitebird Hill grade, connecting north and south Idaho opens. State Capitol completed. Idaho Wheat Growers Association formed. Constitutional amendment increases State Supreme Court from three to five members. Philo Farnsworth, 15-year-old student and inventor from Rigby, develops concepts which lead to invention of television and earn him the name "Father of Television."
- 1922 State budget system established. Radio broadcasting begins in Idaho with station KFAU located at Boise High School under the direction of Harry Redeker.
- 1924 Craters of the Moon National Monument established. Black Canyon Dam completed.
- 1925 Union Pacific Railroad begins mainline service to Boise. State Forestry Board established. William E. Borah becomes Chairman of the Senate Committee on Foreign Relations.
- 1926 The Idaho State Chamber of Commerce organized. Federal air service came to the Northwest with a Pasco, Washington to Elko, Nevada flight with a stop in Boise.
- 1927 American Falls Dam completed. Perrine Memorial Bridge at Twin Falls completed. Palisades Reservoir created. Idaho Technical Institute in Pocatello redesignated the University of Idaho Southern Branch.
- 1928 Restoration of the "Old Mission" church near Cataldo begins. Commercial radio broadcasting begins in Idaho with the purchase of KFAU from Boise High School and renamed KIDO.
- 1930 Idaho population: 445,032.

- 1931 The direct primary restored for statewide offices. State income tax adopted. U.S. Forest Service, in cooperation with the state Legislature, creates the Idaho Primitive Area. Legislature adopts “Here We Have Idaho” as state song, the syringa the official flower, and the Mountain Bluebird the state bird.
- 1932 Nonpartisan election of judges to Supreme Court and District Courts enacted. The Idaho Code annotated published. Association of Idaho Veterans of Foreign Wars organized. Boise Junior College opens.
- 1933 School Equalization Law adopted. North Idaho Junior College established at Coeur d’Alene.
- 1934 Sandpoint Bridge completed. Taylor Grazing Act passes U.S. Congress. Central and northern Idaho experience large mining developments for gold and silver. Idaho becomes first in the nation in silver production.
- 1935 Statewide prohibition repealed and State adopts Liquor Dispensary system. Indian children begin integration into public school system. State employment service established. Two percent sales tax enacted, but rejected by voters in referendum in 1936. Legislature provides for purchase of the site of Spalding Mission as a state park. Martial law declared in Teton County to put down a rebellion of pea pickers.
- 1936 Sun Valley established as a ski resort by the Union Pacific Railway in September. World’s first ski chair lift opens in Sun Valley. Martial law declared in Clearwater County during I.W.W. lumber strike. Celebration held in Lewiston to commemorate the 100th anniversary of the founding of Spalding Mission. In March, William E. Borah became Idaho’s first Presidential candidate.
- 1937 Open primary system does away with requirement for declaration of party affiliation.
- 1938 Paving of the north-south highway (U.S. 95) completed. Fish and Game Commission established by initiative. Idaho Senator James P. Pope sponsors Agricultural Adjustment Act.
- 1939 State Junior College district law enacted. Idaho State Police established March 13. Joe Albertson opens his first supermarket in Boise.
- 1940 Idaho population: 524,873. Senator William E. Borah dies January 19. Legislation creating a position of Comptroller to be appointed by the Governor, and taking away many powers of the State Auditor, ruled unconstitutional by the Courts.
- 1941 Gowen Field completed south of Boise and becomes a military air base. J.R. Simplot food dehydrator begins operations in Caldwell.
- 1942 Farragut Naval Training Station established at Lake Pend Oreille. A Pocatello army air base and gun relining plant established. Japanese-Americans placed in internment camp at Hunt. Two anti-liquor initiatives rejected by the voters. Mountain Home Air Base site was approved.
- 1944 Mountain Home Army Air Field officially opened.
- 1945 State Tax Commission established. Idaho’s first phosphate processing plant constructed by the J.R. Simplot Company.
- 1946 Most recent Idaho Code published. A teacher’s retirement system established. Election of Idaho’s governor and other state officials for four-year terms begins. Two anti-liquor initiatives and an antigambling initiative defeated.
- 1947 A state school reorganization plan enacted. University of Idaho Southern Branch at Pocatello becomes Idaho State College. State Board of Corrections established. Idaho State Archives established.
- 1948 Bureau of Reclamation begins plans to construct a Hell’s Canyon dam in the Snake River for flood control. Idaho Senator Glen Taylor runs for Vice-President on Progressive Party ticket.
- 1949 National Reactor Testing Station near Arco established.
- 1950 Idaho population: 588,637. State Highway Department established with provisions for nonpolitical administration.

- 1951 National Reactor Testing Station becomes site of the world's first use of nuclear fission to produce electricity. Experimental Breeder Reactor No. 1 is later designated a National Landmark. State teacher's colleges at Lewiston and Albion are closed.
- 1952 Anderson Ranch Dam completed. In August, Presidential candidate Dwight Eisenhower visits Boise and a rally for his candidacy is held on the Capitol steps. The rally was the largest held to date on the Capitol steps, with estimates varying between 20 and 30 thousand attending.
- 1953 Television comes to Idaho with KIDO-TV (now KTVB) in Boise July 12. C.J. Strike Dam dedicated. Supreme Court rules against Idaho law legalizing slot machines and other lottery devices.
- 1954 Submarine reactor tested and perfected at the National Reactor Testing Station. Voters approve initiative to regulate dredge mining.
- 1955 State Department of Commerce and Development established. Lewis-Clark Normal School opens at Lewiston. Lucky Peak Dam dedicated July 6. The Atomic Energy Commission lights Arco with electricity generated by atomic energy.
- 1956 Construction of Palisades Dam completed. Construction in Idaho of the National Interstate Highway System commenced. Constitutional amendment ratified to permit a governor to succeed himself for reelection.
- 1958 Boise-Stanley Highway Association established. Voters defeat "Right to Work" initiative.
- 1959 Brownlee Dam completed by Idaho Power Company, one of three dams built on the lower Snake River.
- 1960 Idaho population: 667,191. Seven month strike at Bunker Hill Mine. July and August forest fires in Hells Canyon and Idaho City area. State employee group insurance system established.
- 1961 Oxbow Dam completed on Snake River. W.A. Harriman and E. Rolland Harriman provided that their holdings at Railroad Ranch eventually become a state park, providing that the state establish a professionally managed park system. Ernest Hemingway dies in Ketchum July 2.
- 1962 Lewis and Clark highway (U.S. 12) in the Lochsa Canyon completed.
- 1963 Legislative Council established. Idaho State College in Pocatello attains University status. Lewis-Clark Normal becomes a four year college. Horse Racing Act, to permit pari-mutuel betting, becomes law over Governor's veto (first override in twenty years). Idaho celebrates Territorial Centennial.
- 1964 Combined convention and primary system implemented, parties attempt to restrict the number of state primary candidates appearing on the ballot. Federal Court ends Bible reading in Boise public schools.
- 1965 State parks department, water resource board, and personnel system created. Nez Perce National Historic Park established in north-central Idaho. Boise Junior College given 4-year status as Boise College.
- 1966 Governor Smylie defeated for 4th term. Voters uphold 3 percent sales tax in referendum. Northern Pacific ends passenger service between Lewiston and Spokane.
- 1967 Legislative Compensation Commission established. International Boy Scout Jamboree held at Farragut State Park.
- 1968 Hell's Canyon Dam completed.
- 1969 Annual legislative sessions commence. Boise College was brought into the state system of higher education as Boise State College
- 1970 Idaho population: 713,015. Voters reject proposed revision of Idaho Constitution. Voters pass strict legislative pay initiative. National Farmers Organization stages 120 vehicle caravan to Boise to protest potato prices.
- 1971 Legislature enacts a stream protection law. Last log drive on the Clearwater River. Rail passenger service ends May 1 for all places in Idaho except Sandpoint. Fire destroys \$25,000 worth of property during a riot at the Idaho State Penitentiary.

- 1972 New Idaho Uniform Probate Code goes into effect. Idaho voters return to open primary system. Sawtooth National Recreation Area established, including the Sawtooth Wilderness Area. Dworshak Dam completed. Constitutional amendment adopted requiring state government reorganization into no more than 20 agencies. Fire at the Sunshine Mine in Kellogg takes the lives of 91 men.
- 1973 U.S. Congress passes a bill to replace the deteriorating American Falls Dam.
- 1974 State agencies reorganized into 19 departments. Kootenai Indians in northern Idaho declare war on the U.S. government to gain money and land. Voters pass the Sunshine Initiative to require lobbyist registration and political campaign disclosure. Boise State College attains university status as Boise State University.
- 1975 Presidential Preference Primary to be held on the fourth Tuesday of May adopted. White Bird Hill bypass opens June 16. Legislature passes Local Planning and Zoning Act. New prison opens south of Boise. Port of Lewiston opens to ocean-going shipping.
- 1976 Hells Canyon bill creates the scenic Hells Canyon National Recreation Area, and bans construction of hydroelectric projects in the canyon. Senator Frank Church becomes a candidate for President, the first Idahoan since William E. Borah in 1936. The 310 foot high Teton Dam collapses in southeastern Idaho, killing 11 and forcing 300,000 people to flee their homes. Constitutional amendment creates Citizens Committee on Legislative Compensation. The Public Utilities Commission rejects proposal by Idaho Power Company to build an electric coal-fired power plant between Boise and Mountain Home.
- 1977 Governor Cecil D. Andrus resigns to become Secretary of the Interior. Legislature rescinds their 1972 ratification of the Equal Rights Amendment. Many Idaho counties declared disaster areas due to severe drought. Boise, Nampa, Mountain Home, Shoshone, and Pocatello become stops on Amtrak's Seattle-Ogden line.
- 1978 President Jimmy Carter floats the River of No Return in central Idaho. Voters pass initiative limiting property taxes to 1 percent of market value. Pocatello businessman Bill Barlow wins U.S. Supreme Court decision against Occupational Safety and Health Administration.
- 1979 An investigation by the Idaho Statesman reveals that plutonium had been injected into the Snake River plain aquifer at the Idaho National Engineering Laboratory. Senator Frank Church becomes Chairman of the Senate Committee on Foreign Relations.
- 1980 Idaho population: 944,038. An 18 hour riot at the Idaho State Prison results in \$2 million in damages. Mount St. Helens erupts, covers north Idaho with volcanic ash. Interior Secretary Cecil Andrus, by executive order, expands the Birds of Prey Natural Area from 31,000 to 482,640 acres. Congress approves the Central Idaho Wilderness Act, establishing the 2.2 million acre River of No Return Wilderness. Congressman Steve Symms defeats Senator Frank Church in the most expensive campaign in Idaho history with over \$4 million spent by the candidates and independent committees.
- 1981 Senator James McClure becomes Chairman of the Senate Committee on Energy and Natural Resources. Keith F. Nyborg, a rancher from Ashton, is appointed ambassador to Finland by President Reagan. "Rabbit Drives" in southeastern Idaho create controversy between animal protection groups and farmers whose crops are devastated by wild jack rabbits. Gulf Resources and Chemical of Houston, Texas announced the closure of the 98-year-old Bunker Hill Mine and Smelter in Kellogg.
- 1982 Legislature outlaws insanity plea for defendants - first in nation. Voters pass record eight constitutional amendments and three initiatives. Governor John Evans puts most state employees on 4-day work week for two months to lower projected budget deficit. Harriman State Park dedicated July 17. Fugitive Christopher Boyce, convicted of selling national security secrets to the Soviet Union, is captured near Bonners Ferry.

- 1983 Legislature imposes temporary 4 1/2 percent sales tax to cover state deficit. Eagle Island State Park dedicated June 25. State Supreme Court declares current legislative apportionment unconstitutional because it divides counties. Several north Idaho local governments pass resolutions to secede from southern Idaho and form a new state. An earthquake measuring 7.3 on the Richter scale kills two Challis children and causes four million dollars worth of damage October 28. The quake, centered in the Lost River Valley, was the largest in the continental United States in 24 years and left a 10-foot high, 15 mile long shear.
- 1984 Supreme Court imposes 42 member Senate, 84 member House in Legislative Redistricting Plan. Christin Cooper of Ketchum wins silver medal in the women's giant slalom at the Olympic games in Sarajevo, Yugoslavia. Harmon Killebrew of Payette is inducted into the Baseball Hall of Fame. Permanent sales tax set at 4 percent. Legislature approves Education Reform bill, allocating \$20 million to improve teacher salaries statewide. Former Senator Frank Church dies April 7. U.S. Representative George Hansen defeated for reelection by Richard Stallings in closest Idaho congressional race in history - 170 votes. Populist Party sues for and obtains ballot status on November 6 General Election. Wallace celebrates centennial. Idaho Power Company and the State of Idaho reach agreement on Snake River Basin water rights.
- 1985 Shortest Legislative session in 12 years - 66 days. Department of Commerce established. National Governor's Conference held in Boise. Jimmy Jausoro, a Basque musician from Boise is one of 12 folk artists nationwide (and the first Idahoan ever) to receive a prestigious 1985 National Heritage Fellowship from the National Endowment for the Arts. Pocatello citizens vote to remove council-manager system of city government in June. Potlatch Corporation closes lumber mills at Lewiston and Jaype (near Pierce), affecting 1,200 workers. Over six million acres of Idaho rangeland are sprayed with pesticides to battle grasshopper infestation.
- 1986 Claude Dallas, convicted in 1982 for killing two Idaho Fish & Game Wardens, escapes from the Idaho State Penitentiary March 30. He is recaptured March 8, 1987 outside a convenience store in Riverside, California. Voters retain right-to-work law in referendum; also approve state lottery initiative. Barbara Morgan of McCall becomes NASA's Teacher in Space designee.
- 1987 Permanent sales tax at 5 percent. Legislature passes mandatory daycare licensing and tort reform legislation. Dry winter leads to severe summer drought.
- 1988 Voters pass constitutional amendment removing prohibition against legislature authorizing a state lottery. Governor Andrus begins temporary ban on shipments of nuclear waste into Idaho.
- 1989 First state lottery tickets sold July 19th. Worst forest fires since 1910, burn thousands of acres in south central Idaho, partially destroying town of Lowman.
- 1990 Idaho Population: 1,006,749. Idaho celebrates Statehood Centennial - July 3. Idaho State Senate split - 21 Democrats and 21 Republicans.
- 1991 Kirby Dam collapses near Atlanta, cutting off electrical power to residents and dumping arsenic, mercury and cadmium into the Middle Fork of the Boise River. Drought persists through fifth consecutive year. Sockeye salmon listed as threatened under the ESA.
- 1992 Fire on the second and third floors of the State Capitol on January 1st caused 3.2 million dollars in damage. Worst forest fire season in Idaho's recorded history. Randy Weaver and Kevin Harris surrender to federal officials on August 31st following a shootout and eleven day standoff at Weaver's Boundary County cabin that left one U.S. Deputy Marshal and Weaver's wife and son dead. Linda Copple Trout becomes the first woman appointed to the Idaho Supreme Court. Snake River Chinook salmon listed as threatened under the ESA.
- 1993 Normal winter and spring precipitation help to alleviate the drought. Kevin Harris acquitted of all charges and Randy Weaver convicted on minor charges

- following a 60-day federal trial stemming from the 1992 shoot-out with federal officials in Boundary County.
- 1994 Ezra Taft Benson, native of Whitney, Idaho, died on May 30. Benson had served as U.S. Secretary of Agriculture from 1953 to 1961 and head of the Church of Jesus Christ of Latter-day Saints since 1985. Summer wildfires burn approximately 750,000 acres. Picabo Street wins silver medal in downhill skiing during the Olympic Winter Games in Lillehammer, Norway. Idaho ranks third nationwide in percentage population growth after the state added another 33,000 residents.
- 1995 Phil Batt sworn in as the first republican governor in twenty-five years. Legislature creates the Department of Juvenile Justice. Nuclear waste agreement signed. First year of five years in a row of normal or above normal water/snowpack.
- 1996 Major flooding in north Idaho. President Clinton visits Boise to discuss flooding.
- 1997 New Year's day floods in the Weiser and Payette River drainages of southwestern Idaho. Town of Banks condemned by federal government following mudslides.
- 1998 Picabo Street wins gold medal in giant slalom at Olympic winter games.
- 1999 First shipment of nuclear waste leaves INEEL for permanent storage at the federal Waste Isolation Pilot Project in New Mexico.
- 2000 Idaho Population: 1,211,537. Largest wildfires in recent history, 559,183 acres burn in Salmon-Challis National Forest, Payette National Forest and Bureau of Land Management, Idaho Falls District.
- 2001 Idaho filed suit against federal Grizzly Bear reintroduction plan. U.S. Dept of Labor grants \$1 Million to aid displaced Jaype mill workers. Twenty-four Idaho counties declared drought disaster areas. Governor orders 2% holdback for state agencies and 1.5% holdback for public schools in response to softening economy. Sawmill closings in Cascade and Horseshoe Bend leave only one mill south of the Salmon River. Largest salmon runs since 1978.
- 2002 Closure of the potato processing plant in Heyburn.
- 2003 Longest legislative session in history - 118 days. Sales tax goes to 6 percent. Expansion of Boise municipal airport.
- 2004 On July 3rd Governor Kempthorne dedicated the Idaho State Veterans Cemetery. 612,786 ballots were cast in the November 2004 General Election, the highest number ever. J.R. and Esther Simplot donate residence above Bogus Basin Road to state as mansion for the governor, giving Idaho an official governor's residence for the first time in 15 years. The Idaho National Guard's 116th Brigade Combat Team called up for yearlong mission in northern Iraq, about 1,700 Idaho soldiers are part of the 4,300 member brigade.
- 2005 90 Marine Corps reservists in Company C, 4th Tank Battalion, 5th Marine Division based at Gowen Field deployed to Iraq. About 15 Boise-based Army reservists with the 321st Engineer Battalion based in Fort Lewis, WA. are in the Middle East. 100 members of the 124th Wing of the Idaho Air National Guard, including more than 20 members of the 189th Airlift Squadron, deployed to assignments in the Persian Gulf. Nez Perce water agreement passed Congress and Idaho legislature. This legislation ratifies a 30-year agreement, which calls for the Nez Perce to drop their claims to nearly all the water in the Snake River Basin. In exchange, the Tribe would have annual rights to 50,000 acre-feet of water from the Clearwater River, plus \$80 million in cash. Hydrologists with the Idaho Department of Water Resources say lack of precipitation could make 2005 one of the worst on record. Sales tax reverts to 5 percent on July 1st.
- 2006 In January, Albertsons. Inc. agreed to sell the company to Minnesota-based Super-Valu Inc. and CVS Corp. During the Legislative Session, homeowner's property tax exemption was raised from \$50,000 to \$75,000. In March, President Bush nominates Governor Dirk Kempthorne to be U.S. Secretary of Interior. Following confirmation hearings in May, Kempthorne headed to Washington, leaving Jim Risch at the helm in Idaho. In June, the Idaho Shakespeare Festival celebrated the opening of its 30th season. In August, Cabela's opened its first store

- in Boise. Governor Risch called a special session of the Legislature to increase sales tax and revise the way the public schools are funded, the legislation passed. In November, the Rolling Stones play a sold-out show at the Idaho Center. Also in November, Boise State Broncos end their regular season with a 12-0 record, landing them a place in the Fiesta Bowl.
- 2007 Boise State Broncos won the Fiesta Bowl. Senator Larry Craig’s arrest becomes the biggest news story of the year. Governor C.L. “Butch” Otter and lawmakers temporarily halt work on the Idaho Capital expansion until a compromise is reached to scale back the underground wings to half their original size.
- 2008 Barack Obama visits Boise in February and draws a crowd of 14,000. Federal protections for gray wolves were lifted in March, but a federal judge ruled the delisting plan flawed in July. At the end of the year the future of wolf management was still uncertain. Sales slumped for auto dealers as gasoline prices reached \$4 per gallon over the summer. The dour economy resulted in at least 44,000 workers without jobs in November. A record 667,506 Idahoans cast ballots in the November General Election.
- 2009 The continuing recession topped headlines in 2009. Tamarack Resort closed ski operations to the public in February due to its ongoing solvency problems. The legislative session was the second longest in state history, 117 days. Idaho was joined by Montana in opening the first gray wolf hunts in the lower 48 states after the animal was removed from the endangered list.
- 2010 The economy was again the top news story for the second year in a row. In March, Governor C.L. “Butch” Otter was the first Governor in the nation to sue the federal government over provisions in nationwide health care reform. In August wolves were re-listed on the endangered list after a US District Judge ruled the federal government erred by delisting gray wolves in Idaho and Montana. A road permit ignited an uproar, with the first megaload ConocoPhillips trucks traveling along Highway 12 from Lewiston to Billings, Montana.
- 2011 The most hotly debated topic was education reform during the Legislative Session. There were three bills passed, one affecting teacher contracts and negotiations, one regarding performance pay, and one regarding technology and online classes for students. Opponents of the education reform laws organized and collected signatures to place referendums on the 2012 General Election Ballot. Corrections Corporation of America had numerous complaints about staffing and management of the private prison that they run for the State. Lewiston’s only sawmill was acquired by one of the nation’s largest lumber manufacturers, Clearwater Paper for approximately \$30 million the week of Thanksgiving.
- 2012 The second Redistricting Commission produced unanimous support for a new 35 district legislative plan in 16 days, Plan L93. Hecla Mining Company announced in January that it would close the Lucky Friday silver mine in Mullan for a year to clean its main shaft as required by federal regulators. Job losses had a significant impact on the local economy. On February 3rd, Micron Technology Chairman and CEO Steve Appleton died in a small plane accident in Boise. Voters at the 2012 General Election voted on three referendums to reject the education laws that were passed by the Legislature; all three laws were rejected. In December Idaho Falls based Melaleuca broke ground on a new 371,000 square foot headquarters.
- 2013 Idaho celebrates its Territorial Sesquicentennial – 150 years since Abraham Lincoln created the Idaho Territory. In January, State Controller Brandon Woolf launched “Transparent Idaho,” a website that provides public access to a vast amount of state data. In compliance with the federal Affordable Care Act, Idaho launches Yourhealthidaho.org, the state’s insurance exchange. Pete Cenarrusa, who served 9 terms in the Idaho House, and who was the Idaho Secretary of State for 36 years, died on September 29th. He is Idaho’s longest serving elected official, representing the people of Idaho for 52 years.

- 2014 “Add the Words” activists, who seek to add the words “sexual orientation” and “gender identity” to the Idaho Human Rights Act, protest repeatedly throughout the legislative session. The Legislature passes two controversial bills – the “Ag-Gag” bill, and the “Guns on Campus” bill. The “Ag-Gag” bill is a legislative effort to prevent interference or injury to agricultural production. The “Guns on Campus” bill allows for the carrying of concealed weapons on college campuses. Governor C.L. “Butch” Otter signed both bills into law. Army Sgt. Bowe Bergdahl, of Sun Valley, was released from being a Taliban hostage on May 31st. District and circuit courts overturn Idaho’s ban on gay marriage, which Idaho appeals to the US Supreme Court. Former Governor John V. Evans died on July 8th. Mr. Evans spent 32 years in public service, as an Idaho senator, as the Mayor of Malad, as Lieutenant Governor, and as Governor.
- 2015 Idaho sees its worst fire season since 1926, with wild fires burning over 800,000 acres. The National Register of Historic Places adds the Ernest Hemingway House in Ketchum. The “Ag-Gag” law from the previous year is found unconstitutional by the U.S. District Court. President Barack Obama signs the Sawtooth National Recreation Area and the Jerry Peak Wilderness Additions Act into law, designating three new wilderness areas. Boise author Anthony Doerr wins the Pulitzer Prize for fiction with his novel, “All the Light We Cannot See.” Governor Otter calls a special session of the Idaho Legislature to address the Uniform Interstate Family Support Act, which ultimately passes both the House and the Senate.
- 2016 Idaho enacts S1389, making it legal to carry a concealed gun in cities, without a permit. The Navy and U.S. Department of Energy announce plans to build a \$1.6 billion nuclear waste facility near the Idaho National Laboratory, designed to handle spent fuel from nuclear-powered warships. Paying homage to Evel Knievel and his failed attempt, stuntman Eddie Braun successfully jumps the Snake River Canyon. Harvested from the Payette National Forest near McCall, an 80-foot Englemann spruce is selected to serve as the U.S. Capitol Christmas Tree.
- 2017 With revenue projections for Fiscal Year 2018 representing the seventh consecutive year of economic growth in the state, the Legislature to increased funding for Idaho public schools by approving a 2018 General Fund increase of 6.3% for K-12, 6.7% for community colleges and 2.7% for 4-year colleges and universities. Transportation infrastructure damaged due to the harsh winter of 2016-2017, as well as long-term transportation projects, were addressed by authorizing up to \$300 million in GARVEE bonds, providing approximately \$15.2 million in sales tax revenue for a new Transportation Expansion & Congestion Mitigation Program, and extending for two additional years the transportation Strategic Initiatives Program. The sales tax on groceries was repealed as well as the grocery tax credit, which will give taxpayers a reduction of approximately \$79.3% in taxes on groceries.
- 2018 With passage of federal tax reform, the Legislature’s tax package had a fiscal impact of approximately \$129.5 million less revenue to the General Fund. For the fourth year in a row, the Legislature increased the General Fund appropriation for K-12 education by more than \$100 million. Revenue projections for fiscal year 2019 represent the eighth consecutive year of economic growth in Idaho. The FY 2018 forecast was revised upward to \$3.63 billion, reflecting a 5.3% revenue growth over actual FY 2017 collections.
- 2019 Newly-elected Governor Brad Little gave his first State and budget address to a joint session of the Legislature on January 7, 2019. With the approval of a voter initiative (Medicaid expansion) passed at the 2018 general election, the Legislature approved funding for the expansion. The Legislature adopted an agreement between various stakeholders governing water users in the Boise River Basin. Campaign finance laws were strengthened and urban renewal laws were

revised requiring voter approval for the construction or remodel of a municipal building or multipurpose sports stadium complex. K-12 education budget was increased by \$100 million as well as fully funding the Governor's K-3 literacy initiative recommendation at \$13.1 million, bringing the new total K-3 literacy to \$26.1 million. FY 2020 revenue projections represent the ninth consecutive year of economic growth. The FY2019 forecast was revised upward to \$3.75 billion, reflecting a 0.5% revenue growth over actual FY 2018 collections.

- 2020 The ending days of the 2020 session saw the Legislature work under national and state emergency declarations issued by the President and the Governor to combat COVID-19. The Legislature added an advanced professional compensation rung to the career ladder and provided additional funding for teacher pay under the career ladder. Statewide ballot initiative rules were adopted that all initiatives now require a fiscal impact statement and must be limited to a single subject. The Public Shooting Range Fund was established to provide financial assistance to develop and improve ranges. Clarified certain public records request requirements and provided an exception regarding legislative communications. Revised sales tax distribution to the Transportation Expansion and Congestion Mitigation Fund and established a Bridge Maintenance and Replacement Program Fund. Approved a bill that prohibits the use of electronic devices while driving a motor vehicle. FY 2021 revenue projections represent the tenth consecutive year of growth in the state. FY 2020 revenue forecast was revised upward to \$3.96 billion, representing 6.1% revenue growth over FY 2019 collections.

- 2021 The legislative session concluded in a unique manner on May 12, in that the Senate adjourned sine die while the House recessed, making it possible for the House to call the Senate back to work sometime later in the year. FY 2021 revenue projections increased for the eleventh consecutive year. The FY2021 forecast was revised upward to \$4.25 billion, or 5.5% above FY 2020 revenue collections. The Legislature provided a one-time \$220 million rebate based on individual income taxes as part of a tax package.



Twin Falls Milling and Elevator
Photo Courtesy of Idaho State Historical Society



2016 U.S. Capitol Christmas Tree

Photo Courtesy of Architect of the Capitol

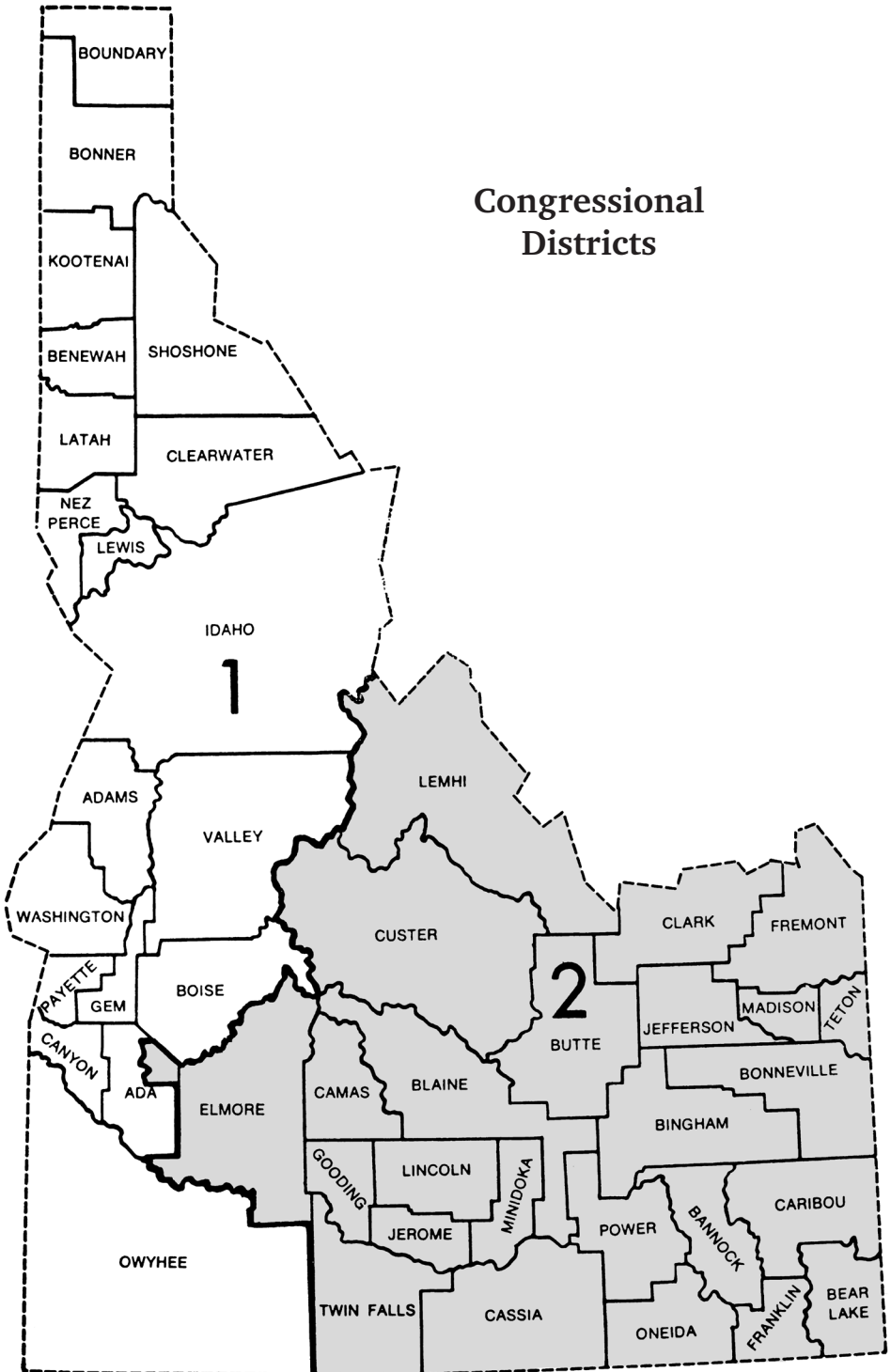
Federal Government



US Capitol Building

Photo courtesy of Architect of the Capitol

Congressional Districts



U.S. Congress

Article I of the U.S. Constitution states that, “All legislative Powers herein granted shall be vested in a Congress of the United States, which shall consist of a Senate and a House of Representatives.” This bicameral legislature (a governing body with two houses) is the primary lawmaking body in the U.S. government. To solve problems, Members of Congress introduce legislative proposals called bills or resolutions. After considering these proposals Members vote to adopt or to reject them. Members of Congress also review the work of executive

agencies to determine if they are following government policy, and may introduce new legislation based on what they discover.

Bills accepted by both houses of Congress and by the President become law. However, the President may veto a bill and return it to Congress. Congress then reviews the reasons for the rejection but may still act to pass the bill. The U.S. Constitution allows Congress to override the President’s veto with a two-thirds majority vote of both the House and the Senate.

Members of Congress

Members of the Senate and of the House of Representatives are known respectively as senators and representatives. Each Member of Congress is elected by receiving the greatest number of votes in the general

election. Senators are elected for a period of six years, while representatives are elected for a period of two years. Furthermore, senators and representatives must meet the following minimum requirements:

United States Senator

- At least 30 years of age
- United States citizen for at least 9 years
- Must inhabit the state for which he or she is chosen
- Term off office - 6 years

United States Representative

- At least 25 years of age
- United States citizen for at least 7 years
- Must inhabit the state for which he or she is chosen
- Term off office - 2 years

US Capitol Building

Photo courtesy of Architect of the Capitol





United States Senator Michael D. Crapo

A lifelong Idahoan and fourth-term U.S. Senator for Idaho, Mike Crapo has learned that a willingness to listen makes for a more effective lawmaker. In the 116th Congress, Senator Crapo serves as Chairman of the Senate Banking, Housing and Urban Affairs Committee, which has jurisdiction over efforts to promote the stability of the financial system and responsible lending to families and businesses. He is the second-ranking Republican on the Senate Finance Committee, which oversees a wide range of federal policy, including the federal tax code, revenue generation, foreign trade and social and health care services programs. Mike serves on the Senate Committee on the Judiciary, and nominations to the U.S. Supreme Court and other federal judgeships, including the Ninth Circuit Court of Appeals, are among the committee's responsibilities. Senator Crapo is also a senior member of the Senate Committee on the Budget, and he serves on the Joint Committee on Taxation. Mike is Chief Deputy Whip among Senate Republicans. He also leads or serves on more than 30 caucuses.

Prior to his Senate service, Mike served six years in the U.S. House of Representatives and eight years in the Idaho State Senate, where he served as Senate President Pro Tem. Mike was a partner in the law firm of Holden, Kidwell, Hahn & Crapo. He is a member of the Idaho and California Bar Associations and the Bar of the U.S. Supreme Court. He received his Juris Doctorate cum laude from Harvard Law School in 1977, and he graduated summa cum laude from Brigham Young University in 1973 with a B.A. in political science. Following graduation from law school, he served a one-year clerkship with the 9th Circuit Court of Appeals. A 4th generation Idahoan, Mike was born in Bonneville County, and graduated from Idaho Falls High School.

Political Party: Republican

Salary: \$174,000.00

Washington DC Office:

239 Dirksen Senate Office Bldg.
Washington, D.C. 20510

Phone: (202) 224-6142
Website: crapo.senate.gov

State Offices:

251 E Front Street, Suite 205
Boise 83702
Phone: (208) 334-1776

610 W Hubbard, Suite 209
Coeur d'Alene 83814
Phone: (208) 664-5490

410 Memorial Dr, Suite 204
Idaho Falls 83402
Phone: (208) 522-9779

313 D Street, Suite 105
Lewiston 83501
Phone: (208) 743-1492

275 S 5th Avenue, Suite 225
Pocatello 83201
Phone: (208) 236-6775

202 Falls Ave, Suite 2
Twin Falls 83301
Phone: (208) 734-2515

United States Senator James E. Risch

Jim Risch, currently serving a second term as Idaho's 28th Senator, holds a longstanding commitment to public service and a passion for good government. Known for "pragmatic decision-making," Risch is what his peers call a "no-nonsense, get-the-job-done leader" with more than four decades of experience in elected office. He has been recognized by the National Journal as the "Most Conservative" Senator in the United States Senate.

Risch brings his pragmatic, results-focused approach to governance to the Senate Foreign Relations Committee, where he serves as chairman for the 116th Congress. As the lead Republican on the committee, Risch is focused on protecting the security and interests of the American people, in addition to continuing to advance U.S. prosperity and leadership in the world.

In addition to the Foreign Relations Committee, Risch is a member of the Small Business and Entrepreneurship Committee, having served as the committee's chairman during the 115th Congress. He also serves on the Energy and Natural Resources Committee, giving Idaho a voice in legislation that dramatically shapes the West, and on the Select Committee on Intelligence and the Select Committee on Ethics.

Senator Risch was elected to the United States Senate in November of 2008, after serving as Idaho state senator, lieutenant governor, and Idaho's 31st governor. He earned a Bachelor of Science degree in Forestry from the University of Idaho, and a Juris Doctor degree from the University of Idaho, College of Law. He was a small business owner, a rancher and farmer, and senior partner in the Risch Goss Insinger Gustavel law firm at the time of his election to the U.S. Senate.

Senator Risch and his wife Vicki have been married for 50 years. Their commitment to Idaho and their work together earned them the distinction of being selected as Idaho's Healthy Marriage Ambassadors in 2007. They have three married sons and nine grandchildren. They live on a ranch outside of Boise and maintain an apartment in Washington, D.C.



Political Party: Republican

Salary: \$174,000.00

Washington DC Office:

483 Russell Building
Washington DC 20510

Phone: (202) 224-2752 **Fax:** (202) 224-2573
Website: www.risch.senate.gov

State Offices:

350 N. 9th Street,
Suite 302
Boise 83702

Phone: (208) 342-7985
Fax: (208) 343-2458

Harbor Plaza, Suite 213
610 Hubbard

Coeur d'Alene 83814
Phone: (208) 667-6130
Fax: (208) 765-1743

901 Pier View Dr
Suite 202A

Idaho Falls 83402
Phone: (208) 523-5541
Fax: (208) 523-9373

313 D St,
Suite 106
Lewiston 83501

Phone: (208) 743-0792
Fax: (208) 746-7275

275 South 5th Ave
Suite 290

Pocatello 83201
Phone: (208) 236-6817
Fax: (208) 236-6820

1411 Falls Avenue East
Suite 201

Twin Falls 83301
Phone: (208) 734-6780
Fax: (208) 734-3905



U.S. Congressman—District 1 Russ Fulcher

Congressman Russ Fulcher, a fourth-generation Idahoan, grew up on a dairy farm in Meridian, Idaho. He graduated from Meridian High School, earned both Bachelor's and Master's degrees in business from Boise State University, and obtained additional certifications in electronic engineering.

Congressman Fulcher spent 24 years in the technology sector, including at Micron Technology and Preco Electronics. He sold Idaho products in 60 countries around the world and in every state in America.

During the ten years Rep. Fulcher served in the Idaho Senate, six years were spent as Majority Caucus Chair. His signature legislation, the grocery tax credit, has returned some \$800 million to Idaho's hard-working families and constitutes the largest tax cut in Idaho's history. In addition, Congressman Fulcher served on the Senate State Affairs and Education Committees where he fought tirelessly to protect the rights of individual Idahoans, to limit government influence in our lives, to ease our tax burden, and to restore our God-given liberties.

Serving in the U.S. House of Representatives since January 2019, Congressman Fulcher currently serves as the Republican Deputy Leader of the Natural Resources Subcommittee on Water, Power, and Oceans, a member of the Natural Resources Subcommittee on Federal Lands, a member of the Education and Labor Subcommittee on Higher Education and Workforce Development, and a member of the Education and Labor Subcommittee on Health, Employment, Labor, and Pensions.

Political Party: Republican

Salary: \$174,000.00

Washington DC Office:

1523 Longworth HOB
Washington DC 20515

Phone: (202) 225-6611

Fax: (202) 225-3029

Website: fulcher.house.gov

State Offices:

1250 Ironwood Drive, #243
Coeur d'Alene ID 83814

Phone: (208) 667-0127

Fax: (208) 667-0310

310 Main Street
Lewiston ID 83501

Phone: (208) 743-1388

Fax: (208) 743-0247

33 E. Broadway Avenue
Meridian ID 83642

Phone: (208) 888-3188

Fax: (208) 888-0894

U.S. Congressman—District 2

Michael Simpson

Michael (Mike) K. Simpson is serving his eleventh term in the House of Representatives for Idaho's Second Congressional District.

Mike serves on the House Appropriations Committee. He is the Ranking Member for the Subcommittee on Energy and Water Development. He also serves on the Interior and Environment Subcommittee. These committees have jurisdiction over funding for a number of programs critical to Idaho, including the Department of Energy, the Department of the Interior, the Forest Service, our National Parks, the National Endowment for the Arts, and Smithsonian Institute.



Simpson is one of the House's leading advocates for a new energy policy and a renewed commitment to research and development of improved nuclear energy technologies. Mike has also gained national attention for his bill to split the massive, overburdened 9th Circuit Court of Appeals as well as his Sawtooth National Recreation Area and Jerry Peak Wilderness Additions Act which addresses the concerns of economic growth and stability for rural Idaho and resolves long time wilderness debate over the Boulder-White Clouds and was signed into law in August of 2015. Simpson has long championed a fix to fire borrowing, having authored the Wildfire Disaster Funding Act. Simpson's leadership led to the passage of the FY18 Omnibus Spending Bill that provided historic forest management reforms, most notably treating wildfires like other natural disasters.

His political career began in 1980, when he was elected to the Blackfoot City Council. In 1984, he was elected to the Idaho Legislature where he served until 1998, the last six years serving as Speaker. Simpson was born in Burley, Idaho and raised in Blackfoot. He graduated from Utah State University and earned his DMD from Washington University School of Dental Medicine in St. Louis, Missouri. After graduation, he joined his father and uncle at the Simpson Family Dental Practice in Blackfoot.

Simpson married his high school sweetheart, Kathy, and they have been married for almost 50 years. He is an avid golfer and reader who also enjoys painting and experiencing the exceptional scenery Idaho has to offer, with Kathy and their dog Charley.

Political Party: Republican

Salary: \$174,000.00

Washington DC Office:

2084 Rayburn House Office Bldg
Washington D.C. 20515

Phone: (202) 225-5531 **Fax:** (202) 225-8216
Website: simpson.house.gov

State Offices:

802 W Bannock, Suite 600
Boise 83702
Phone: (208) 334-1953
Fax: (208) 334-9533

410 Memorial Drive, Suite 203
Idaho Falls 83402
Phone: (208) 523-6701
Fax: (208) 523-2384

1341 Fillmore Street #202
Twin Falls 83301
Phone: (208) 734-7219
Fax: (208) 734-7244

275 S 5th Ave #275
Pocatello 83201
Phone: (208) 233-2222
Fax: (208) 233-2095

Territorial Delegates to U.S. Congress 1863-1889

Name/Party*	Term of Office	Remarks
William H. Wallace (R)	02/01/1864 to 03/03/1865	Elected 1863
Edward D. Holbrook (D)	03/04/1865 to 03/03/1869	Elected 1864; reelected 1866
Jacob K. Shafer (D)	03/04/1869 to 03/03/1871	Elected 1868
Samuel A. Merritt (D)	03/04/1871 to 03/03/1873	Elected 1870
John Hailey (D)	03/04/1873 to 03/03/1875	Elected 1872
Thomas W. Bennett	03/04/1875 to 06/23/1876	Elected 1874; election challenged, unseated
Stephen S. Fenn (D)	06/23/1876 to 03/03/1879	Seated by Congress; elected 1876
George Ainslie (D)	03/04/1879 to 03/03/1883	Elected 1878; reelected 1880
Theodore F. Singiser (R)	03/04/1883 to 03/03/1885	Elected 1882
John Hailey (D)	03/04/1885 to 03/03/1887	Elected 1884
Fred T. Dubois (D)	03/04/1887 to 07/03/1890	Elected 1886; reelected 1888

Source: *Biographical Directory of the American Congress*

United States Senators

Position 1

George L. Shoup (R)	12/18/1890 to 03/03/1901	Elected by Legislature 1890, 1894
Fred T. Dubois (D - S.R.)	03/04/1901 to 03/03/1907	Elected by Legislature 1900
William E. Borah (R)	03/04/1907 to 01/19/1940	Elected by Legislature 1907, 1912; elected by voters 1918; reelected 1924, 1930, 1936; died in office
John Thomas (R)	01/27/1940 to 11/10/1945	Appointed; elected 1940; re-elected 1942; died in office
Charles C. Gossett (D)	11/17/1945 to 11/5/1946	Appointed
Henry C. Dworshak (R)	11/6/1946 to 01/02/1949	Elected 1946
Bert H. Miller (D)	01/03/1949 to 10/08/1949	Elected 1948; died in office
Henry C. Dworshak (R)	10/14/1949 to 07/23/1962	Appointed; elected 1950; reelected 1954, 1960; died in office
Len B. Jordan (R)	08/06/1962 to 01/02/1973	Appointed; elected 1962; re-elected 1966
James A. McClure (R)	01/03/1973 to 01/02/1991	Elected 1972; reelected 1978, 1984
Larry E. Craig (R)	01/03/1991 to 01/02/2009	Elected 1990; reelected 1996, 2002
James E. Risch (R)	01/03/2009 to present	Elected 2008; reelected 2014, 2020

Position 2

William J. McConnell (R)	12/18/1890 to 03/03/1891	Elected by Legislature 1890
Fred T. Dubois (R)	03/04/1891 to 03/03/1897	Elected by Legislature 1891
Henry Heitfeld (P)	03/04/1897 to 03/03/1903	Elected by Legislature 1897
Weldon B. Heyburn (R)	03/04/1903 to 10/17/1912	Elected by Legislature 1903, 1909; died in office
Kirkland I. Perky (D)	11/18/1912 to 02/05/1913	Appointed
James H. Brady (R)	02/06/1913 to 01/12/1918	Elected by Legislature 1912; Elected by voters 1914; died in office
John F. Nugent (D)	01/22/1918 to 01/14/1921	Appointed; elected 1918; resigned

United States Senators *(cont.)*

Name/Party*	Term of Office	Remarks
Frank R. Gooding (R)	01/15/1921 to 06/24/1928	Appointed; elected 1920; re-elected 1926; died in office
John Thomas (R)	06/30/1928 to 03/03/1933	Appointed; elected 1928
James P. Pope (D)	03/04/1933 to 01/02/1939	Elected 1932
D. Worth Clark (D)	01/03/1939 to 01/02/1945	Elected 1938
Glen H. Taylor (D)	01/03/1945 to 01/02/1951	Elected 1944
Herman Welker (R)	01/03/1951 to 01/02/1957	Elected 1950
Frank Church (D)	01/03/1957 to 01/02/1981	Elected 1956; reelected 1962, 1968, 1974
Steven D. Symms (R)	01/03/1981 to 01/02/1993	Elected 1980; reelected 1986
Dirk Kempthorne (R)	01/03/1993 to 01/02/1999	Elected 1992
Michael Crapo (R)	01/03/1999 to present	Elected 1998; reelected 2004, 2010, 2016

United States Representatives

One At-large Representative (1890 – 1913)

Willis Sweet (R)	1890 to 1895	Elected 1890; reelected 1892
Edgar Wilson (R)	03/04/1895 to 03/03/1897	Elected 1894
James Gunn (D-P)	03/04/1897 to 03/03/1899	Elected 1896
Edgar Wilson (D-SR)	03/04/1899 to 03/03/1901	Elected 1898
Thomas L. Glenn (D-P-SR)	03/04/1901 to 03/03/1903	Elected 1900
Burton L. French (R)	03/04/1903 to 03/03/1909	Elected 1902; reelected 1904, 1906
Thomas L. Hamer (R)	03/04/1909 to 03/03/1911	Elected 1908
Burton L. French (R)	03/04/1911 to 03/03/1913	Elected 1910

Two At-large Representatives (1913 – 1919)

Addison T. Smith (R)	01/03/1913 to 01/02/1919	Elected 1912; reelected 1914, 1916
Burton L. French (R)	01/03/1913 to 01/02/1915	Elected 1912
Robert M. McCracken (R)	01/03/1915 to 01/02/1917	Elected 1914
Burton L. French (R)	01/03/1917 to 01/02/1919	Elected 1916

District 1

Burton L. French (R)	03/04/1919 to 03/03/1933	Elected 1918; reelected 1920, 1922, 1924, 1926, 1928, 1930
Compton I. White (D)	03/04/1933 to 01/02/1947	Elected 1932; reelected 1934, 1936, 1938, 1940, 1942, 1944
Abe McGregor Goff (R)	01/03/1947 to 01/02/1949	Elected 1946
Compton I. White (D)	01/03/1949 to 01/02/1951	Elected 1948
John T. Wood (R)	01/03/1951 to 01/02/1953	Elected 1950
Gracie Pfost (D)	01/03/1953 to 01/02/1963	Elected 1952; reelected 1954, 1956, 1958, 1960
Compton I. White, Jr (D)	01/03/1963 to 01/02/1967	Elected 1962; reelected 1964
James A. McClure (R)	01/03/1967 to 01/02/1973	Elected 1966; reelected 1968, 1970
Steven D. Symms (R)	01/03/1973 to 01/02/1981	Elected 1972; reelected 1974, 1976, 1978
Larry E. Craig (R)	01/03/1981 to 01/02/1991	Elected 1980; reelected 1982, 1986, 1988
Larry LaRocco (D)	01/03/1991 to 01/02/1995	Elected 1990; reelected 1992

United States Representatives *(cont.)*

Name/Party*	Term of Office	Remarks
Helen Chenoweth (R)	01/03/1995 to 01/03/2001	Elected 1994; reelected 1996, 1998
C.L. "Butch" Otter (R)	01/03/2001 to 01/03/2007	Elected 2000; reelected 2002, 2004
Bill Sali (R)	01/03/2007 to 01/02/2009	Elected 2006
Walt Minnick (D)	01/03/2009 to 01/02/2011	Elected 2008
Raúl Labrador (R)	01/03/2011 to 01/07/2019	Elected 2010; reelected 2012, 2014, 2016
Russ Fulcher (R)	01/07/2019 to present	Elected 2018; reelected 2020

District 2

Addison T. Smith (R)	03/04/1919 to 03/03/1933	Elected 1918; reelected 1920, 1924, 1926, 1928, 1930
Thomas C. Coffin (D)	03/04/1933 to 06/08/1934	Elected 1932; died 6/8/1934
D. Worth Clark (D)	01/03/1935 to 01/03/1939	Elected 1934; reelected 1936
Henry C. Dworshak (R)	01/03/1939 to 01/02/1947	Elected 1938; reelected 1940, 1942
John Sanborn (R)	01/03/1947 to 01/02/1951	Elected 1938; reelected 1940
Hamer Budge (R)	01/03/1951 to 01/02/1961	Elected 1950; reelected 1952, 1954, 1956, 1958
Ralph R. Harding (D)	01/03/1961 to 01/02/1965	Elected 1960; reelected 1962
George V. Hansen (R)	01/03/1965 to 01/02/1969	Elected 1964; reelected 1966
Orval Hansen (R)	01/03/1969 to 01/02/1975	Elected 1968; reelected 1970, 1972
George V. Hansen (R)	01/03/1975 to 01/02/1985	Elected 1974; reelected 1976, 1978, 1980, 1982
Richard Stallings (D)	01/03/1985 to 01/02/1993	Elected 1984; reelected 1986, 1990
Michael Crapo (R)	01/03/1993 to 01/02/1999	Elected 1992; reelected 1994, 1996
Michael Simpson (R)	01/03/1999 to present	Elected 1998; reelected 2000, 2002, 2004, 2006, 2008, 2010, 2012, 2014, 2016, 2018, 2020

*Party Designations: (R) Republican; (D) Democrat; (S.R.) Silver Republican; (P) Populist

Hagerman State Park Cook Shelter

Photo Courtesy of Idaho State Historical Society

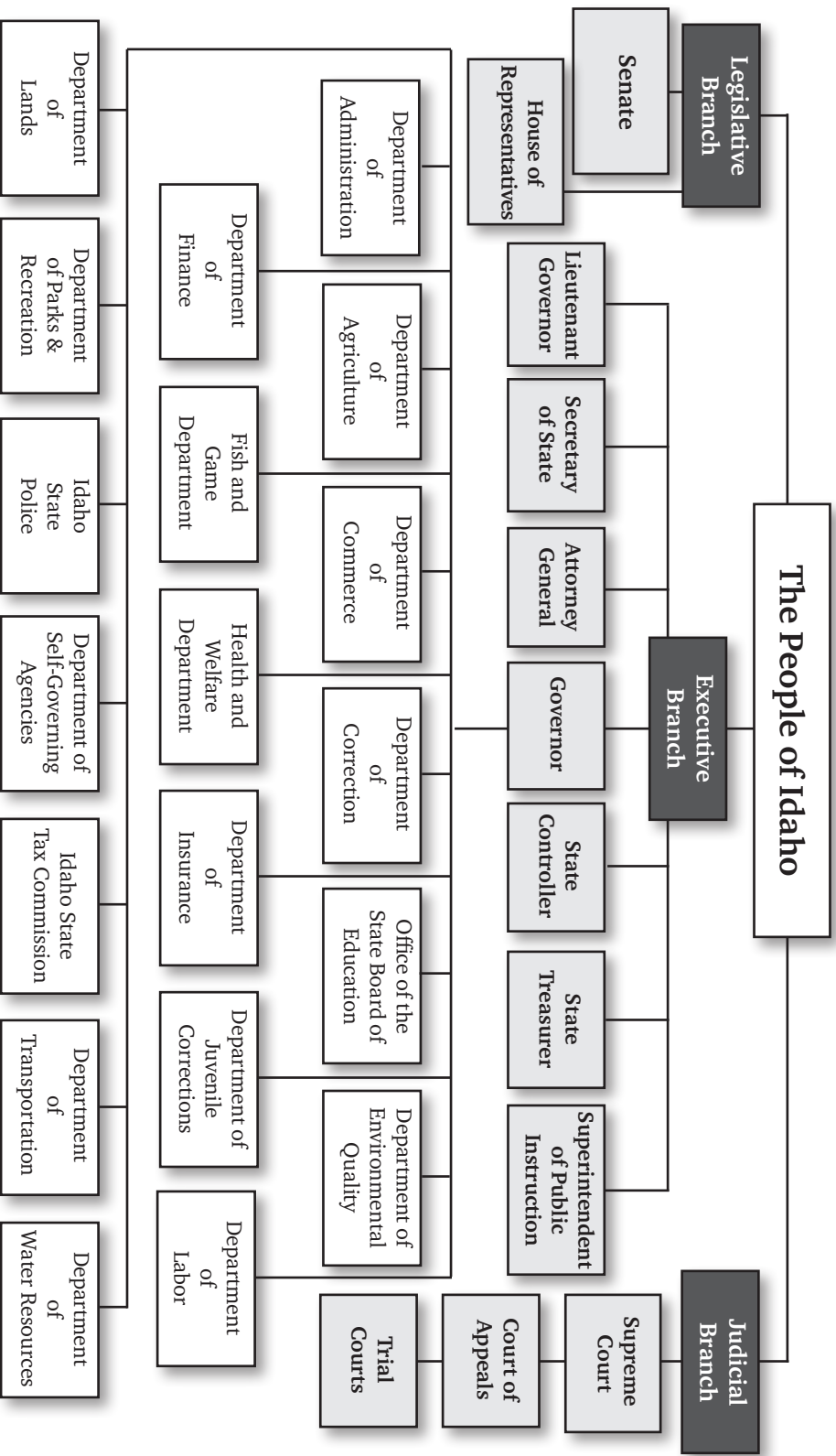


Executive Branch



Governor's Office

Photo courtesy of Taner Oz



 Shading indicates elective offices

Qualifications of Executive Officers

All executive officers are elected by the greatest number of voters, to a four year term. He or she must be a U.S. citizen, and must be a resident of Idaho for at least 2 years.

Other minimum qualifications for executive officers are:

GOVERNOR

- 30 Years Old

LIEUTENANT GOVERNOR

- 30 Years Old

SECRETARY OF STATE

- 25 Years Old

STATE CONTROLLER

- 25 Years Old

STATE TREASURER

- 25 Years Old

ATTORNEY GENERAL

- 30 Years Old
- Admitted to the practice of law in Idaho

SUPERINTENDENT OF PUBLIC INSTRUCTION

- 25 Years Old
- Have a bachelor's degree from an accredited college or university

Northern Pacific Railway Depot

Photo courtesy of Idaho Tourism





Governor Brad Little

The people of Idaho elected Brad Little as the state's 33rd Governor in November 2018. He became Governor on January 7, 2019.

Brad is an Emmett native who was raised on his family's sheep and cattle ranching operation. He graduated from the University of Idaho in 1977 with a Bachelor of Science in Agribusiness, and has worked in the ranching industry for his entire professional life. In 1978, Brad had good fortune and married Teresa Soulen of Weiser.

Teresa and Brad are the proud parents of two sons who have wonderful wives – Adam and Angela, and David and Kelsey. They have five beautiful grandchildren.

Brad has a heart for public service. He first served in public office in 2001 when he was selected to fill a Senate vacancy. He was then elected to four consecutive terms to the Idaho Senate. During his service as a Senator, Brad was elected by his Republican peers during his first full term to serve in Party leadership as Majority Caucus Chair. He then served as Idaho's 37th Lt. Governor starting on January 6, 2009.

Brad is committed to making decisions through one lens: the lens of ensuring Idaho's children and grandchildren have the best opportunities to stay in Idaho and for the ones who have left to return.

Brad has advocated his whole life for limited government. He works to ensure the lightest possible hand of government in the lives of Idaho's citizens, and he seeks to build the public's confidence in State government.

Political Party: Republican

Salary: \$138,302

Office Information:

700 W Jefferson Street, Suite W-223
PO Box 83720
Boise, ID 83720-0034

Phone: (208) 334-2100
Fax: (208) 854-3036
Website: gov.idaho.gov

Duties:

- The governor is vested with the supreme executive power in the state.
- He appoints department heads and members of boards and commissions.
- The governor issues executive orders which have the force and effect of law.
- The governor drafts and recommends a budget to the state legislature.
- On extraordinary occasions the governor can convene special sessions of the legislature.
- He must give final approval, by signing bills passed by the legislature.
- He has the power to veto bills but must list his objections. The legislature can override a veto by a two-thirds vote of each chamber.
- The governor is commander-in-chief of the military forces, except when they are called into actual service of the United States.
- He is President of the Board of Examiners and Chairman of the Board of Land Commissioners.

Lieutenant Governor Janice McGeachin

Janice McGeachin is the first female Lieutenant Governor to serve the State of Idaho.

Janice was born in Las Cruces, New Mexico. Janice has lived in Idaho Falls for over 40 years. Janice graduated from Skyline High School in 1981 and received her BSBA in Finance and Accounting from the University of Arizona in 1985.

Janice is a former State Representative and a successful business owner from Idaho Falls who, along with her husband Jim McGeachin, own and operate multiple businesses in the automotive industry, with stores in Idaho Falls and Boise. In 2012, she and her family renovated a historic building in downtown Idaho Falls and established the area's only Irish restaurant. Janice and Jim have two children, Liza and James, who help manage their family businesses.

Janice was an elected State Representative from 2002-2012, and served on numerous committees including State Affairs, Revenue & Taxation, Judicial, Joint Finance and Appropriations (JFAC), and Health & Welfare where she served as the Chair.

Janice currently serves as the Chair on the Regional Government Efficiency Working Group created by Executive Order 2019-03, which aims to improve the state's customer service by identifying inefficiencies and making recommendations to the Governor. She also serves on the Career and Technical Education Board to further skills development and career training across Idaho. Janice serves on the Medal of Achievement Commission as a board member.

Janice's community service includes having served as the Chairman of the Board for the Idaho Innovation Center and as a Board Member for the Development Workshop and the Mountain River Valley American Red Cross. She is a member of the Idaho Falls Rotary Club, and was an active member of the Greater Idaho Falls Chamber of Commerce, and the United Way Disbursement Committee.



Political Party: Republican

Salary: \$48,406

Office Information:

700 W Jefferson Street, Suite E-219
PO Box 83720
Boise, ID 83720-0057

Phone: (208) 334-2200
Fax: (208) 334-3259
Website: lgo.idaho.gov

Duties:

- Presides over the Senate
- Stands first in line of succession to the Governor
- Is Acting Governor when the Governor is physically outside the state or otherwise unable to serve.
- Elected constitutional official, Article IV, Section 1. Title 67, Chapter 8, Idaho Code.



Secretary of State Lawrence Denney

Lawrence Denney was sworn in as Idaho’s twenty-seventh Secretary of State on January 5, 2015.

A life-long Idahoan, Lawrence’s life experiences helped him develop a strong work ethic. Upon graduation from Midvale (Idaho) High School, Lawrence continued his education at the University of Idaho graduating with a Bachelor of Science degree in Agricultural Economics. Following graduation he served in the U.S. Army during the Vietnam War and received the Bronze Star.

After serving his country, Lawrence worked in the timber and mining industry as well as owned and worked the family farm with his wife, Donna. They raised four children (Toni, Jennifer, Stephanie, and Michael). In addition, they have eight grandchildren.

While their children were growing up, he enjoyed working with young people (coaching track and boys basketball) from the communities of Cambridge and Midvale. During the early 1980’s, he drove the school bus to the ski lodge at Hitt Mountain and taught many young people to ski. Lawrence served as EMT and volunteer fireman for many years. He has been an active member of his church, serving on many of their boards.

In 1990 Lawrence began his tenure in the Idaho House of Representatives with his election as State Representative from District 13. Beginning in 1996, he represented District 9, until his election as Secretary of State. In 1998 he embarked on his leadership career serving as Assistant Majority Leader in 1998 (two terms), Majority Leader in 2002 (two terms), and three terms as Speaker starting in 2006. Following his tenure as Speaker, he served as a member of the House Resources and Conservation Committee serving as Chairman for one term (2012-2014).

Lawrence was named recipient of the Idaho Republican Party Outstanding Administrator for 2014, Idaho Republican Party Outstanding Republican Legislator for 2012, Cornerstone Institute’s Cornerstone Statesman for 2006, Idaho Freedom Foundation’s Friend of Freedom Innovation Award for 2013, Idaho Chooses Life’s Friend for Life Award, and selected several times as a Friend of Agriculture by the Idaho Farm Bureau.

Political Party: Republican

Salary: \$117,557

Office Information:

700 W Jefferson Street, Suite E-205
PO Box 83720
Boise, ID 83720-0080

Phone: (208) 334-2300
Fax: (208) 334-2282
Website: sos.idaho.gov

Duties:

- Member of Board of Land Commissioners, Board of Examiners, Idaho Deferred Compensation Board, chairman of the Board of Canvassers; Chief Elections Officer; keeper of the Great Seal of the State.
- Prepares the Session Laws, files all bills of the Legislature, files proclamations, Executive Orders of the Governor, extraditions, tort claims, and miscellaneous legislative and executive documents.
- Compiles, publishes and administers the election laws and election calendar, certifies abstracts of votes from counties, and issues certificates of election. Administers the “Sunshine Law” for campaign financing and lobbyist activity disclosure.
- The Secretary of State’s office files business registrations, UCC financing statements, trademarks, service marks and notary public appointments, administers the Will Registry and the Address Confidentiality Program.

State Controller Brandon D. Woolf

Brandon Woolf, Idaho's 21st State Controller, was appointed Controller by Governor C.L. "Butch" Otter in October of 2012. He was elected to the position in November of 2014 and re-elected in 2018. Brandon started at the State Controller's Office in 1997 as an intern and quickly rose through the ranks prior to his appointment.

Brandon grew up and attended school in Preston, Idaho, merited the rank of Eagle Scout, graduated from Utah State University with a Bachelor of Arts in Political Science (Cum Laude) and a minor in Dutch, and earned a Master of Business Administration from Boise State University. In 1994 he married Janalee Balls, who also hails from Preston. They have three children and are members of the Church of Jesus Christ of Latter-day Saints.



Since becoming State Controller Brandon has spearheaded efforts to improve citizen access to government records, to modernize the state's fiscal systems, and to account for every penny of the taxpayers' money in accordance with the law. He also launched a comprehensive State of Idaho financial transparency website which provides citizens with near real-time data and historical reports about their state government.

As a national leader on issues impacting state government financial management, Brandon serves as the President-Elect on the National Association of State Comptrollers' (NASC) executive committee and is a member of the Government Finance Officers Association (GFOA). He also sits on several committees and represents the Comptrollers on the executive committee for the National Association of State Auditors, Comptrollers, and Treasurers' (NASACT).

Political Party: Republican

Salary: \$117,557

Office Information:

700 W State Street
PO Box 83720
Boise, ID 83720-0011

Phone: (208) 334-3100 **Fax:** (208) 334-2671

Website: sco.idaho.gov

Website: transparent.idaho.gov

Duties:

- The duties of the State Controller are enumerated in Article IV, Section 1 of the Constitution of the State of Idaho, and within Title 67, Chapter 10 Idaho Code.
- As the chief fiscal officer of state government, the Controller manages Idaho's fiscal affairs, which includes paying all obligations of the state, processing payroll for all state employees, publishing Idaho's Comprehensive Annual Financial Report (CAFR), as well as maintaining the centralized financial management reporting and accounting systems.
- He is the ex-officio Secretary of the Board of Examiners, a member of the Board of Land Commissioners, a member of the Idaho Deferred Compensation Board, and serves on the State Board of Canvassers.
- He also manages the state government's largest data center, serves as chairman of the Idaho Technology Authority (ITA), and sits as an advisor to the Commissioners of the Idaho Housing and Finance Association, as well as advisor to the Commissioners of the Idaho Food Quality Assurance Institute and is Idaho's State Social Security Administrator.



State Treasurer Julie Ellsworth

Julie Ellsworth was elected Idaho's 24th State Treasurer in 2018 and took office in January, 2019.

As State Treasurer, Julie Ellsworth is responsible for the management of the IDLE Investment Pool (state agencies' funds), the Local Government Investment Pool, as well as the Diversified Bond Fund. Ellsworth also oversees the management of the Millennium Permanent Endowment Fund. As of July 2019, collectively these funds total over seven (7) billion dollars.

Ellsworth directs receipt of all state monies, the accounting and disbursement of public funds, and invests general account and pooled agency cash in various fixed income securities to produce significant new non-tax revenue for the State of Idaho. She oversees issuance of instruments of state debt and pays all warrants issued by the State Controller's Office. Ellsworth leads the process for obtaining the state's bond rating by meeting with Wall Street rating firms.

Julie Ellsworth is a member of the State Board of Canvassers, custodian of Worker's Compensation security deposits made by insurance companies, and is an ex-officio advisor to the Idaho Housing and Finance Association. She is chairman of the IDeal Board, Chairman of the Idaho Bond Bank Authority, Chairman of the Idaho Credit Rating Enhancement Committee and the Treasurer's Investment Advisory Board.

Treasurer Ellsworth has a long history of public service. Prior to being elected State Treasurer, Julie served in the Idaho Legislature for 12 years. She was elected by her peers to a leadership position on the Legislative Council as well as the Majority House Caucus Chairman. Julie served on several House committees including State Affairs, Judiciary & Rules, Ways & Means, Transportation & Defense, Revenue & Taxation and Environment, Energy & Technology.

In addition to her legislative service, she has functioned as a Civil Mediator/Facilitator and Business Consultant. She was a Foundation Grant Evaluator/Judge as well as a teacher in Idaho's public schools. She holds an Education Bachelor of Science degree from BYU. Julie Ellsworth grew up in Idaho and graduated from Boise High School. She and her husband, Maurice, are the parents of three children and have two grandchildren.

Political Party: Republican

Salary: \$117,557

Office Information:

700 W Jefferson Street, Suite E-228
PO Box 83720
Boise, ID 83720-0091

Phone: (208) 334-3200
Fax: (208) 332-2950
Website: sto.idaho.gov

Duties:

- The State Treasurer operates as the central chief fiscal officer and banker of monies collected by Idaho.
- The Treasurer is responsible for managing more than seven (7) billion dollars.
- The Treasurer's Office also acts as the state's bank, receiving all monies.
- The Office invests idle state monies and funds for local government and state agencies.
- The Idaho State Treasurer's Office also administers the Idaho Millennium Fund, Idaho Unclaimed Property, Idaho Bond Bank, and the Idaho College Savings Program.

Attorney General Lawrence G. Wasden



Lawrence Wasden is Idaho's 32nd Attorney General. He was elected to his fifth term in November 2018, and is the longest serving attorney general in the state's history.

Mr. Wasden has dedicated most of his professional career to public service. He started working in the Attorney General's Office in 1989, when he was appointed as a Deputy Attorney General and assigned to the Idaho State Tax Commission. He was promoted to Deputy Chief of Staff, then to Chief of Staff. He was elected Attorney General in 2002.

Before serving in the Attorney General's Office, Mr. Wasden was a Deputy Prosecuting Attorney in Canyon County and the Prosecuting Attorney in Owyhee County.

Throughout his career, AG Wasden has been recognized for his leadership in the legal profession, public health, protecting children and consumers of all ages, prosecuting public corruption cases and promoting open and transparent government.

Mr. Wasden is a past Chair of the Conference of Western Attorneys General and past President of the National Association of Attorneys General. In his role with the Conference of Western Attorneys General, AG Wasden has been active in the Alliance Partnership, a program devoted to strengthening Mexico's justice system.

AG Wasden served for more than a decade on the Board of Directors of the American Legacy Foundation, a nonprofit created in the wake of the national tobacco settlement. Recognizing Mr. Wasden's service, the Foundation donated \$350,000 to the University of Idaho College of Law to create a scholars program in his name. In 2007, Mr. Wasden received "The People First" Award from the Idaho Newspaper Foundation for his work to promote Idaho's Open Meeting Law and Public Records Law.

AG Wasden earned his J.D. from the University of Idaho and was admitted to the state bar in 1985. He earned his Bachelor of Arts in political science from Brigham Young University in 1982.

Lawrence and Tracey Wasden were married in 1980 and live in Nampa. They are proud parents of four children and 11 grandchildren.

Political Party: Republican

Salary: \$134,000

Office Information:

700 W Jefferson Street, Suite C-210
PO Box 83720
Boise, ID 83720-0010

Phone: (208) 334-2400

Fax: (208) 854-8071

Website: www.ag.idaho.gov

Duties:

- The Attorney General is Idaho's chief legal officer and is responsible for advising and representing state officers and agencies in legal matters.
- He issues written opinions on important legal questions at the request of designated government officials.
- He represents the State of Idaho in all federal and state courts, including all criminal appellate work.
- In addition to his legal duties, he serves as a member of the State Board of Land Commissioners, the Idaho Deferred Compensation Board, and the State Board of Examiners.



Superintendent of Public Instruction Sherri Ybarra

Superintendent Sherri Ybarra was elected in 2014 and re-elected in 2018, and has served as Idaho's 25th Superintendent of Public Instruction, overseeing K-12 education statewide, since 2015.

As Superintendent of Public Instruction, Sherri understands the importance of supporting schools and students to achieve and embedded this vision in her administration's goals:

All Idaho students persevere in life and are ready for college and careers.

All education stakeholders in Idaho are mutually responsible for accountability and student progress.

Idaho attracts and retains great teachers and leaders.

In leading the State Department of Education, Sherri oversees more than 307,000 students, 736 schools, 115 districts and 56 charter schools. She also serves as an ex-officio voting member and executive secretary of the Idaho State Board of Education, as Chairman of the Board of Idaho Educational Services for the Deaf and the Blind and as a member of the State Board of Land Commissioners.

For more than two decades Sherri has dedicated her career to education, starting as a third grade teacher and advancing to serve as a federal programs director, vice-principal and principal in Idaho elementary and junior high schools. She was named "Outstanding Educator" twice.

Sherri earned a B.A. in Elementary Education from West Liberty State College in West Virginia, an M.A. in Educational Leadership and an Ed.S. with an emphasis in the superintendency from the University of Idaho. She's currently pursuing a doctorate in education.

Sherri and her husband have a son who graduated from Mountain Home High School and is attending the University of Idaho.

Political Party: Republican

Salary: \$117,557

Office Information:

650 W State Street, Rm 200
PO Box 83720
Boise, ID 83720-0027

Phone: (208) 332-6800
Fax: (208) 334-2228
Website: www.sde.idaho.gov

Duties:

- She serves as an ex-officio member of the State Board of Education and serves on the Board of Land Commissioners.
- She serves as chief executive officer of the State Department of Education and exercises general supervision of the Department.
- The State Superintendent provides technical and professional assistance and advice to all school districts in reference to all aspects of education including finances, buildings, equipment, administration, organization of school districts, curriculum and instruction, transportation of pupils and interpretation of school laws and state regulations..

State Executive Officers

Party designations: (R) Republican; (D) Democrat; (S.R.) Silver Republican; (P) Populist

Governors

Territorial Government (1863 – 1890)

Name	Appointed
Wallace, William H	03/10/1863
Lyon, Caleb	02/26/1864
Ballard, David M.	04/10/1866
Bard, Samuel	03/30/1870
Marston, Gilman	06/07/1870
Connor, Alexander H.	01/12/1871
Bowen, Thomas M.	04/19/1871
Bennett, Thomas W.	10/24/1871
Thompson, David P.	12/16/1875
Brayman, Mason	07/24/1876
Hoyt, John P.	08/07/1878
Neil, John B.	07/12/1880
Irwin, John N.	03/02/1883
Bunn, William M.	03/26/1884
Stevenson, Edward A.	09/29/1885
Shoup, George L.	04/01/1889

State Government (1890 through present)

Name/Party	Term of Office	Remarks
Shoup, George L. (R)	10/1890 to 12/1890	Elected 1890; resigned to become U.S. Senator
Wiley, N.B. (R)	12/1890 to 01/1893	Succeeded to office
McConnell, William J. (R)	01/1893 to 01/04/1897	Elected 1892; reelected 1894
Steunenberg, Frank (P, D)	01/04/1897 to 01/07/1901	Elected 1896; reelected 1898
Hunt, Frank W. (D)	01/07/1901 to 01/05/1903	Elected 1900
Morrison, John T. (R)	01/05/1903 to 01/02/1905	Elected 1902
Gooding, Frank R. (R)	01/03/1905 to 01/04/1909	Elected 1904; reelected 1906
Brady, James H. (R)	01/04/1909 to 01/02/1911	Elected 1908
Hawley, James H. (R)	01/02/1911 to 01/06/1913	Elected 1910
Haines, John M. (R)	01/06/1913 to 01/04/1915	Elected 1912
Alexander, Moses (D)	01/04/1915 to 01/06/1919	Elected 1914; reelected 1916
Davis, D.W. (R)	01/06/1919 to 01/01/1923	Elected 1918; reelected 1920
Moore, Charles C. (R)	01/01/1923 to 01/03/1927	Elected 1922; reelected 1924
Baldrige, H.C. (R)	01/03/1927 to 01/05/1931	Elected 1926; reelected 1928
Ross, C. Ben (D)	01/05/1931 to 01/04/1937	Elected 1930; reelected 1932, 1934
Clark, Barzilla W. (D)	01/04/1937 to 01/02/1939	Elected 1936
Bottolfsen, C.A. (R)	01/01/1939 to 01/06/1941	Elected 1938
Clark, Chase A. (D)	01/06/1941 to 01/04/1943	Elected 1940
Bottolfsen, C.A. (R)	01/04/1943 to 01/01/1945	Elected 1942
Gossett, Chas. C. (D)	01/01/1945 to 11/17/1945	Elected 1944; resigned 11/17/1945
Williams, Arnold (D)	11/17/1945 to 01/06/1947	Succeeded to office
Robins, Dr. C.A. (R)	01/06/1947 to 01/01/1951	Elected 1946
Jordan, Len B. (R)	01/01/1951 to 01/03/1955	Elected 1950
Smylie, Robert E. (R)	01/03/1955 to 01/02/1967	Elected 1954; reelected 1958, 1962
Samuelson, Don (R)	01/02/1967 to 01/04/1971	Elected 1966
Andrus, Cecil D. (D)	01/04/1971 to 01/24/1977	Elected 1970; reelected 1974; resigned 01/24/1977

Governors *(cont.)*

Name/Party	Term of Office	Remarks
Evans, John V. (D)	01/24/1977 to 01/05/1987	Succeeded to office; Elected 1978; reelected 1982
Andrus, Cecil D. (D)	01/05/1987 to 01/02/1995	Elected 1986; reelected 1990
Batt, Phil (R)	01/02/1995 to 01/04/1999	Elected 1994
Kempthorne, Dirk (R)	01/04/1999 to 05/26/2006	Elected 1998; reelected 2002
Risch, James (R)	05/26/2006 to 01/01/2007	Succeeded to office
C.L. "Butch" Otter (R)	01/01/2007 to 01/06/2019	Elected 2006; reelected 2010, 2014
Little, Brad (R)	01/07/2019 to present	Elected 2018

Lieutenant Governors

State Government (1890 through present)

Name/Party	Term of Office	Remarks
Wiley, N.B. (R)	12/1890	Appointed to succeed Governor Shoup
Gray, John S. (R)	12/1890 to 01/02/1893	Pres. Pro-Tempore became Lt. Governor
Willis, F.B. (R)	01/02/1893 to 01/07/1895	Elected 1892
Mills, F.J. (R)	01/07/1895 to 01/04/1897	Elected 1894
Moore, George F. (P, D)	01/04/1897 to 01/02/1899	Elected 1896
Hutchinson, J.H. (S.R., D)	01/02/1899 to 01/07/1901	Elected 1898
Terrell, Thomas F. (D)	01/07/1901 to 01/05/1903	Elected 1900
Stevens, James M. (R)	01/05/1903 to 01/02/1905	Elected 1902
Steeves, Burpee L. (R)	01/02/1905 to 01/07/1907	Elected 1904
Burrell, Ezra A. (R)	01/07/1907 to 01/04/1909	Elected 1906
Sweetser, Lewis H. (R)	01/04/1909 to 01/06/1913	Elected 1908; reelected 1910
Taylor, Herman H. (R)	01/06/1913 to 01/01/1917	Elected 1912; reelected 1914
Parker, Ernest L. (D)	01/01/1917 to 01/06/1919	Elected 1916
Moore, C.C. (R)	01/06/1919 to 01/01/1923	Elected 1918; reelected 1920
Baldrige, H.C. (R)	01/01/1923 to 01/03/1927	Elected 1922; reelected 1924
Hailey, O.E. (R)	01/03/1927 to 01/07/1929	Elected 1926
Kinne, W.B. (R)	01/07/1929 to 09/30/1929	Elected 1928; died in office
Hailey, O.E. (R)	01/03/1927 to 01/07/1929	Appointed to fill vacancy
Mix, G.P. (D)	01/05/1931 to 01/02/1933	Elected 1930
Hill, George E. (D)	01/02/1933 to 01/07/1935	Elected 1932
Mix, G.P. (D)	01/07/1935 to 01/03/1937	Elected 1934
Gossett, Charles C. (D)	01/03/1937 to 01/02/1939	Elected 1936
Whitehead, Donald S. (R)	01/02/1939 to 01/06/1941	Elected 1938
Gossett, Charles C. (D)	01/06/1941 to 01/04/1943	Elected 1940
Nelson, Edwin (R)	01/04/1943 to 01/01/1945	Elected 1942
Williams, Arnold (D)	01/01/1945 to 11/17/1945	Elected 1944, succeeded to gov- ernor upon resignation of Charles C. Gossett
McCabe, A.R. (D)	03/20/1946 to 01/06/1947	Appointed to fill vacancy
Whitehead, Donald S. (R)	01/06/1947 to 01/01/1951	Elected 1946
Deal, Edson H. (R)	01/01/1951 to 01/03/1955	Elected 1950
Larsen, J. Berkeley (R)	01/03/1955 to 01/05/1959	Elected 1954
Drevlow, W.E. (D)	01/5/1959 to 01/2/1967	Elected 1958; reelected 1962
Murphy, Jack M. (R)	01/2/1967 to 01/06/1975	Elected 1966; reelected 1970

Lieutenant Governors *(cont.)*

Name/Party	Term of Office	Remarks
Evans, John V. (D)	01/6/1975 to 01/24/1977	Elected 1974, succeeded to governor upon resignation of Cecil D. Andrus
Murphy, William J. (D)	01/28/1977 to 01/01/1979	Appointed to fill vacancy
Batt, Philip E. (R)	01/01/1979 to 01/03/1983	Elected 1978
Leroy, David H. (R)	01/03/1983 to 01/05/1987	Elected 1982
Otter, C.L. "Butch" (R)	01/05/1987 to 01/03/2001	Elected 1986; reelected 1990, 1994, 1998; resigned 01/03/2001
Riggs, Jack (R)	01/30/2001 to 01/6/2003	Appointed to fill vacancy
Risch, James (R)	01/06/2003 to 05/26/2006	Elected 2002, succeeded to governor upon resignation of Dirk Kempthorne
Ricks, Mark (R)	06/15/2007 to 01/01/2007	Appointed to fill vacancy
Risch, James (R)	01/01/2007 to 01/02/2009	Elected 2006
Little, Brad (R)	01/06/2009 to present	Appointed to fill vacancy; Elected 2010; reelected 2014
McGeachin, Janice (R)	01/07/2019 to present	Elected 2018

Secretaries of State

Territorial Government (1863 – 1890)

Name	Appointed
Daniels, William B.	03/10/1863
Smith, C. DeWitt	07/04/1864
Gilson, Horace G.	09/04/1865
Howlett, S.R.	07/26/1866
Curtis, Edward J.	05/04/1869, reappointed 02/05/1874
Sidebotham, Robert A.	04/29/1878
Singiser, Theodore F.	12/22/1880
Curtis, Edward L.	03/03/1883
Pride, David P.B.	07/02/1884
Curtis, Edward J.	02/12/1885, reappointed 02/12/1889

State Government (1890 through present)

Name/Party	Term of Office	Remarks
Pinkham, A.J. (R)	01/05/1891 to 01/02/1893	Elected 1890
Curtis, J.F. (R)	01/02/1893 to 01/07/1895	Elected 1892
Garrett, I.W. (R)	01/07/1895 to 01/04/1897	Elected 1894
Lewis, George (P-D)	01/04/1897 to 01/02/1899	Elected 1896
Patrie, M.A. (R)	01/02/1899 to 01/07/1901	Elected 1898
Bassett, Charles (S.R.-D)	01/07/1901 to 01/05/1903	Elected 1900
Gibson, Will H. (R)	01/05/1903 to 01/07/1907	Elected 1902; reelected 1904
Lansdon, Robert (R)	01/07/1907 to 01/02/1911	Elected 1906; reelected 1908
Gifford, Wilford L. (R)	01/02/1911 to 01/04/1915	Elected 1910; reelected 1912
Barker, George R. (R)	01/04/1915 to 01/01/1917	Elected 1914
Dougherty, William T. (D)	01/01/1917 to 01/06/1919	Elected 1916
Jones, Robert O. (R)	01/06/1919 to 01/01/1923	Elected 1918; reelected 1920
Jeter, F.A. (R)	01/01/1923 to 01/03/1927	Elected 1922; reelected 1924
Lukens, Fred E. (R)	01/03/1927 to 01/02/1933	Elected 1926; reelected 1928, 1930
Girard, Franklin (D)	01/02/1933 to 01/03/1937	Elected 1932; reelected 1934

Secretaries of State *(cont.)*

Name/Party	Term of Office	Remarks
Masters, Ira H. (D)	01/03/1937 to 01/02/1939	Elected 1936
Curtis, George H. (D)	01/02/1939 to 01/01/1945	Elected 1938; reelected 1940, 1942
Masters, Ira H. (D)	01/01/1945 to 01/06/1947	Elected 1944
Price, J.D. (Cy) (R)	01/06/1947 to 01/01/1951	Elected 1946
Masters, Ira H. (D)	01/01/1951 to 02/19/1956	Elected 1950; reelected 1954; died in office
Young, James H. (R)	02/27/1956 to 01/05/1959	Appointed to fill vacancy
Williams, Arnold (D)	01/05/1959 to 03/29/1966	Elected 1958; reelected 1962; resigned 03/29/1966
Clapp, Louis E. (D)	03/29/1966 to 01/02/1967	Appointed to fill vacancy
Deal, Edson H. (R)	01/02/1967 to 04/22/1967	Elected 1966; died in office
Cenarrusa, Pete T. (R)	05/01/1967 to 01/06/2003	Appointed to fill vacancy; Elected 1970; reelected 1974, 1978, 1982, 1986, 1990, 1994, 1998
Yursa, Ben (R)	01/06/2003 to 01/05/2015	Elected 2002; reelected 2006, 2010
Denney, Lawrence (R)	01/05/2015 to present	Elected 2014; reelected 2018

Auditors and Controllors Territorial Government (1863 – 1890)

Name	Appointed
Bacon, John M.	07/23/1863
Lamkin, Benjamin F.	09/23/1863, reappointed 02/06/1864, 12/23/1864
Lane, Horace B.	01/27/1867
Bishop, William R.	05/14/1867
Cram, Daniel	01/01/1868, reappointed 01/16/1869, 01/16/1871, 01/06/1873
Perrault, Joseph	01/15/1875, reappointed 01/15/1877
Onderdonk, James L.	02/14/1881, reappointed 02/14/1883
Moody, Silas W.	02/07/1885
Wickersham, J.H.	02/11/1887, reappointed 02/08/1889

State Government (1890 through present)

Name/Party	Term of Office	Remarks
Moody, Silas W. (R)	01/05/1891 to 01/02/1893	Elected 1890
Ramsey, Frank C. (R)	01/02/1893 to 01/07/1897	Elected 1892; reelected 1894
Anderson, J.H. (P-D)	01/07/1897 to 01/02/1899	Elected 1896
Sinclair, Bartlett (R)	01/02/1899 to 01/07/1901	Elected 1898
Jones, E.W. (P-D-S.R.)	01/07/1901 to 01/05/1903	Elected 1900
Turner, Theo (R)	01/05/1903 to 01/02/1905	Elected 1902
Bragaw, Robert S. (R)	01/02/1905 to 01/04/1909	Elected 1904; reelected 1906
Taylor, S.D. (R)	01/04/1909 to 01/06/1913	Elected 1908; reelected 1910
Huston, Fred L. (R)	01/06/1913 to 01/01/1917	Elected 1912; reelected 1914
Van Deusen, Clarence (D)	01/01/1917 to 01/06/1919	Elected 1916
Gallett, Edward G. (R)	01/06/1919 to 01/02/1933	Elected 1918; reelected 1920, 1922, 1924, 1926, 1928, 1930
Parsons, Harry C. (D)	01/02/1933 to 01/02/1939	Elected 1932; reelected 1934, 1936
Wright, Calvin E. (D)	01/02/1939 to 01/01/1945	Elected 1938; reelected 1940, 1942

Auditors and Controllers *(cont.)*

Name/Party	Term of Office	Remarks
Hansen, Ernest G. (D)	01/01/1945 to 01/06/1947	Elected 1944
Nielson, N.P. (R)	01/06/1947 to 04/30/1957	Elected 1946; reelected 1950, 1954; died in office
Swensen, Rulon (R)	06/18/1957 to 01/05/1959	Appointed to fill vacancy
Williams, Joe R. (D)	01/05/1959 to 02/28/1989	Elected 1958; reelected 1962, 1966, 1970, 1974, 1978, 1982, 1986; resigned 02/28/1989
Williams, J.D. (D)	03/01/1989 to 09/30/2002	Appointed to fill vacancy; elected 1990; reelected 1994, 1998; resigned 09/30/2002
Johnson, Keith (R)	01/06/2003 to 01/01/2007	Elected 2002
Jones, Donna M. (R)	01/01/2007 to 10/15/2012	Elected 2006; reelected 2010; resigned 10/15/2012
Woolf, Brandon D. (R)	10/15/2012 to present	Appointed to fill vacancy; Elected 2014; reelected 2018

Treasurers

Territorial Government (1863 – 1890)

Name	Appointed
Kenyon, Derrick S.	09/07/1863, reappointed 02/08/1864
Smith, Ephraim	02/23/1864
Sterling, Edward C.	01/07/1867, reappointed 01/16/1869
Gray, John S.	01/16/1871
Huntoon, John	02/16/1872, reappointed 01/07/1873, 01/15/1875, 01/15/1877, 01/15/1879, 01/15/1883
Perrault, Joseph	02/12/1885
Himrod, Charles	02/12/1887, reappointed 02/08/1889

State Government (1890 through present)

Name/Party	Term of Office	Remarks
Coffin, Frank R. (R)	01/05/1891 to 01/02/1893	Elected 1890
Hill, W.C. (R)	01/02/1893 to 01/07/1895	Elected 1892
Bunting, Charles (R)	01/07/1895 to 01/04/1897	Elected 1894
Storer, George H. (P-D)	01/04/1897 to 01/02/1899	Elected 1896
Rice, L.C. (D-S.R.-P)	01/02/1899 to 01/07/1901	Elected 1898
Plummer, J.J. (D)	01/07/1901 to 01/05/1903	Elected 1900
Coffin, Henry C. (R)	01/05/1903 to 01/07/1907	Elected 1902; reelected 1904
Hastings, C.A. (R)	01/07/1907 to 01/02/1911	Elected 1906; reelected 1908
Allen, O.V. (R)	01/02/1911 to 10/17/1914	Elected 1910; reelected 1912; resigned 10/17/1914
Dewey, E.H. (R)	10/17/1914 to 01/04/1915	Appointed to fill vacancy
Eagleson, John W. (R)	01/04/1915 to 01/03/1921	Elected 1914; reelected 1916, 1918
Banks, Daniel F. (R)	01/03/1921 to 01/07/1927	Elected 1920; reelected 1922, 1924
Defenbach, Byron (R)	01/07/1927 to 01/05/1931	Elected 1926; reelected 1928
Barrett, George (R)	01/05/1931 to 01/02/1933	Elected 1930
Enking, Myrtle P. (D)	01/02/1933 to 01/01/1945	Elected 1932; reelected 1934, 1936, 1938, 1940, 1942
Moon, Ruth G. (D)	01/01/1945 to 01/06/1947	Elected 1944

Treasurers (cont.)

Name/Party	Term of Office	Remarks
Painter, Lela D. (R)	01/06/1947 to 03/11/1952	Elected 1946; reelected 1950; died in office
Gilbert, Margaret (R)	03/18/1952 to 01/03/1955	Appointed to fill vacancy
Moon, Ruth G. (D)	01/03/1955 to 06/20/1959	Elected 1954; reelected 1958; died in office
Swensen, Rulon A. (R)	06/20/1959 to 01/07/1963	Appointed to fill vacancy
Moon, Marjorie Ruth (D)	01/07/1963 to 01/05/1987	Elected 1962; reelected 1966, 1970, 1974, 1978, 1982
Edwards, Lydia Justice (R)	01/05/1987 to 01/04/1999	Elected 1986; reelected 1990, 1994
Crane, Ron (R)	01/04/1999 to 01/07/2019	Elected 1998; reelected 2002, 2006, 2010, 2014
Ellsworth, Julie (R)	01/07/2019 to present	Elected 2018

Attorneys General

Territorial Government (1863 – 1890)

Name	Appointed
Pride, D.P.B.	02/07/1885
Johnson, Richard Z.	02/05/1887, reappointed 02/08/0889

State Government (1890 through present)

Name/Party	Term of Office	Remarks
Roberts, George H. (R)	01/05/1891 to 01/02/1893	Elected 1890
Parsons, George M. (R)	01/02/1893 to 01/04/1897	Elected 1892; reelected 1894
McFarland, Robert (P-D)	01/04/1897 to 01/02/1899	Elected 1896
Hays, S.H. (D)	01/02/1899 to 01/07/1901	Elected 1898
Martin, Frank (D)	01/07/1901 to 01/05/1903	Elected 1900
Bagley, John A. (R)	01/05/1903 to 01/02/1905	Elected 1902
Guheen, John (R)	01/02/1905 to 01/04/1909	Elected 1904; reelected 1906
McDougall, D.C. (R)	01/04/1909 to 01/06/1913	Elected 1908; reelected 1910
Peterson, Joseph H. (R)	01/06/1913 to 01/01/1917	Elected 1912; reelected 1914
Walters, T.A. (D)	01/01/1917 to 01/06/1919	Elected 1916
Black, Roy L. (R)	01/06/1919 to 01/01/1923	Elected 1918; reelected 1920
Conner, A.H. (R)	01/01/1923 to 01/03/1927	Elected 1922; reelected 1924
Stephan, Frank L. (R)	01/03/1927 to 01/07/1929	Elected 1926
Gillis, W.D. (R)	01/07/1929 to 01/05/1931	Elected 1928
Babcock, Fred J. (R)	01/05/1931 to 01/02/1933	Elected 1930
Miller, Bert H. (D)	01/02/1933 to 01/03/1937	Elected 1932; reelected 1934
Taylor, J.W. (D)	01/03/1937 to 01/06/1941	Elected 1936; reelected 1938
Miller, Bert H. (D)	01/06/1941 to 01/01/1945	Elected 1940; reelected 1942
Langley, Frank (D)	01/01/1945 to 01/06/1947	Elected 1944
Ailshie, Robert (R)	01/06/1947 to 11/16/1947	Elected 1946; died in office
Smylie, Robert E. (R)	11/24/1947 to 01/03/1955	Appointed to fill vacancy; Elected 1950
Smith, Graydon W. (R)	01/03/1955 to 01/05/1959	Elected 1954
Benson, Frank L. (D)	01/05/1959 to 01/07/1963	Elected 1958
Shepard, Allan (R)	01/07/1963 to 01/06/1969	Elected 1962; reelected 1966; resigned 01/06/1969
Robson, Robert M. (R)	01/06/1969 to 01/04/1971	Appointed to fill vacancy
Park, W. Anthony (D)	01/04/1971 to 01/06/1975	Elected 1970
Kidwell, Wayne (R)	01/06/1975 to 01/01/1979	Elected 1974

Attorneys General *(cont.)*

Name/Party	Term of Office	Remarks
Leroy, David H. (R)	01/01/1979 to 01/05/1983	Elected 1978
Jones, Jim (R)	01/05/1983 to 01/07/1991	Elected 1982; reelected 1986
EchoHawk, Larry (D)	01/07/1991 to 01/02/1995	Elected 1990
Lance, Alan G. (R)	01/02/1995 to 01/06/2003	Elected 1994; reelected 1998
Wasden, Lawrence (R)	01/06/2003 to present	Elected 2002; reelected 2006, 2010, 2014, 2018

Superintendents of Public Instruction Territorial Government (1863 – 1890)

Name	Appointed
Hittenden, J.R.	12/23/1864
Bishop, W.R.	07/25/1866
Moody, Silas W.	02/11/1887
Stevenson, Charles C.	02/11/1889

State Government (1890 through present)

Name/Party	Term of Office	Remarks
Harroun, Joseph (R)	01/05/1891 to 01/02/1893	Elected 1890
Lower, B.B. (R)	01/02/1893 to 01/07/1895	Elected 1892
Foresman, C.A. (R)	01/07/1895 to 01/04/1897	Elected 1894
Anderson, Louis N.B. (P-D)	01/04/1897 to 01/02/1899	Elected 1896
French, Permeal (D)	01/01/1899 to 01/05/1903	Elected 1898; reelected 1900
Scott, May L. (R)	01/05/1903 to 01/07/1907	Elected 1902; reelected 1904
Chamberlain, S. Belle (R)	01/07/1907 to 01/02/1911	Elected 1906; reelected 1908
Shepherd, Grace M. (R)	01/02/1911 to 01/04/1915	Elected 1910; reelected 1912
McCoy, Bernice (R)	01/04/1915 to 01/01/1917	Elected 1914
Redfield, Ethel E. (R)	01/01/1917 to 01/01/1923	Elected 1916; reelected 1918, 1920
Russum, Elizabeth (R)	01/01/1923 to 01/03/1927	Elected 1922; reelected 1924
Lyman, Mabelle McConnell (R)	01/03/1927 to 01/07/1929	Elected 1926
Davis, Myrtle R. (R)	01/07/1929 to 01/02/1933	Elected 1928; reelected 1930
Condie, John W. (D)	01/02/1933 to 01/06/1941	Elected 1932; reelected 1934, 1936, 1938
Roberts, C.E. (D)	01/06/1941 to 03/13/1944	Elected 1940; reelected 1942; resigned 02/13/1944
Chatburn, Acel H. (R)	03/13/1944 to 01/01/1945	Appointed to fill vacancy
Sullivan, G.C. (D)	01/01/1945 to 01/06/1947	Elected 1944
Jones, Alton B. (R)	01/06/1947 to 01/05/1959	Elected 1946; reelected 1950, 1954
Engelking, D.F. (D)	01/05/1959 to 01/06/1975	Elected 1958; reelected 1962, 1966, 1970
Truby, Roy F. (D)	01/06/1975 to 01/01/1979	Elected 1974
Evans, Jerry L. (R)	01/01/1979 to 01/02/1995	Elected 1978; reelected 1982, 1986, 1990
Fox, Anne C. (R)	01/02/1995 to 01/04/1999	Elected 1994
Howard, Marilyn (D)	01/04/1999 to 01/01/2007	Elected 1998; reelected 2002
Luna, Tom (R)	01/01/2007 to 01/05/2015	Elected 2006; reelected 2010
Sherri Ybarra (R)	01/05/2015 to present	Elected 2014; reelected 2018

Inspectors of Mines

State Government (1890 – 1974)

Name/Party	Term of Office	Remarks
Haskins, William S.	01/02/1893 to 01/07/1895	Appointed 1892
Dewey, E.H. (R)	01/07/1895 to 01/04/1897	Appointed 1894
Hastings, Benjamin (P-D)	01/04/1897 to 01/02/1899	Elected 1896
Czizek, Jay A. (D-S.R.)	01/02/1899 to 01/07/1901	Elected 1898
Jacobs, Martin (P-D-S.R.)	01/07/1901 to 01/05/1903	Elected 1900
Bell, Robert N. (R)	01/05/1903 to 01/04/1909	Elected 1902; reelected 1904, 1906
Moore, F. Cushing (R)	01/04/1909 to 01/02/1911	Elected 1908
Bell, Robert N. (R)	01/02/1911 to 01/03/1921	Elected 1910; reelected 1912, 1914, 1916, 1918
Campbell, Stewart (R)	01/03/1921 to 01/02/1933	Elected 1920; reelected 1922, 1924, 1926, 1928, 1930
Simons, W.H. (D)	01/02/1933 to 01/07/1935	Elected 1932
Campbell, Arthur (D)	01/07/1935 to 01/06/1947	Elected 1934; reelected 1936, 1938, 1940, 1942, 1944
McDowell, Geo. A. (R)	01/06/1947 to 09/01/1958	Elected 1946; reelected 1950, 1954; resigned 09/01/1958
Hansen, O.T. (R)	09/01/1958 to 01/05/1959	Appointed to fill vacancy
Fletcher, George D. (D)	01/05/1959 to 01/07/1963	Elected 1958
Hansen, O.T. (R)	01/07/1963 to 01/04/1971	Elected 1962; reelected 1966
Griner, W. Carl	01/04/1971 to 01/01/1974	Appointed*

* Inspector of Mines became appointive position effective January, 1971.

The Inspector of Mines office was abolished by the Legislature and its duties were delegated to the Department of Labor and Industrial Services, effective July 1, 1974.

Owsley Bridge

Photo courtesy of Jeff Harvey



Executive Offices

Governor, Executive Office of the

Brad Little

(208) 334-2100 • gov.idaho.gov

Chief executive officer of the state. Elected constitutional officer, Article IV, Section 1. Title 67, Chapter 8, *Idaho Code*.

Aging, Commission on	334-3833
Arts, Idaho Commission on the	334-2119
Blind and Visually Impaired, Commission for the	334-3220
Coeur d'Alene Office	769-7077
Idaho Falls Office	525-7028
Lewiston Office	799-5009
Pocatello Office	236-6392
Twin Falls Office	736-2140
Drug Policy, Office of	854-3040
Energy Resources, Office of	332-1660
Financial Management, Division of	334-3900
Human Resources, Division of	334-2263
Liquor Division	947-9400
District I, (Southwest/Central Idaho)	514-6996
District II, (Southeast Idaho)	251-0442
District III, (North Idaho)	699-8978
Military Division (Joint Operations Center (JOC))	272-5755
Adjutant General	422-5245
Emergency Communications Commission	258-6526
Homeland Security, Bureau of	422-3040
Statewide Interoperability Executive Council	422-3040
Public Safety Communications	258-6565
District 1, Coeur d'Alene	288-4011
District 2, Lewiston	288-4020
District 3, Meridian	288-4002
District 4, Rupert	288-4005
District 5, Pocatello	288-4050
District 6, Rigby	288-4061
Northwest Power Planning and Conservation Council	334-6970
Public Employee Retirement System of Idaho (PERSI)	334-3365
Toll free number	800-451-8228
Species Conservation, Office of	334-2189
Idaho STEM Action Center (Science, Technology, Engineering, Math)	334-1249

Lieutenant Governor, Office of the Janice McGeachin

(208) 334-2200 • lgo.idaho.gov

Presides over the Senate, stands first in line of succession to the Governor, and is Acting Governor when the Governor is physically outside the state or otherwise unable to serve. Elected constitutional officer, Article IV, Section 1. Title 67, Chapter 8, *Idaho Code*.

At the direction of the Governor, the Lieutenant Governor may represent the State in negotiations, compacts, hearings, and other matters dealing with State and federal government.

Current responsibilities include gubernatorial appointments to state boards and commissions, and other duties at the request of the Governor.

Secretary of State, Office of the Lawrence Denney

(208) 334-2300 • sos.idaho.gov

Responsible for the custody and use of the Great Seal of the State of Idaho and for other administrative, elections, commercial, and legislative filings. The secretary is a voting member of the Land Board, Board of Examiners, and the Board of Canvassers. Elected constitutional officer; Article IV, Sections 6, 10-11, 15-16, 18-20, 103, Article IX, Section 7. Title 67, Chapter 9, *Idaho Code*.

Address Confidentiality Program	334-2852
Code Commission	334-2852
Commercial Affairs Division	334-2301
Business Entity Filings	334-2301
Notary Public/Trademark Filing	332-2849
Uniform Commercial Code Filing (UCC)	334-3191
Election Division	334-2852
Will Registry	332-2836
Government Services Division	334-2852

Attorney General, Office of the Lawrence G. Wasden

(208) 334-2400 • ag.idaho.gov

Chief legal advisor to the state; voting member of the Land Board and Board of Examiners. Elected constitutional official, Article IV, Section 1. Title 67, Chapter 14, *Idaho Code*.

Administration & Budget Division	334-2400
Civil Litigation Division	332-3092
Consumer Protection Division	334-2424
Contracts & Administrative Law Division	334-4111
Criminal Law Division	334-4545
Natural Resources Division	334-4124

Controller, Office of the

Brandon Woolf

(208) 334-3100 • sco.idaho.gov

The Chief Fiscal Officer of Idaho State Government. Elected constitutional officer, Article IV, Section 1. Title 67, Chapter 10, *Idaho Code*.

Administration	334-3100
Computer Services	334-4808
Examiners, Board of	334-3100
Division of Statewide Accounting	334-3150
Statewide Payroll	334-2394

Treasurer, Office of the

Julie Ellsworth

(208) 334-3200 • sto.idaho.gov

The State Treasurer operates as the central chief fiscal officer and banker of monies collected by Idaho. The Treasurer is responsible for managing more than three billion dollars. The Treasurer's Office also acts as the state's bank, receiving and disbursing all monies. The Office invests idle state monies and funds for local government and state agencies. The Idaho State Treasurer's Office also administers the Idaho Millennium Fund, the College Savings Program and the Idaho Prime Loan Program. Elected constitutional officer, Article IV, Section 1. Title 67, Chapter 12, *Idaho Code*.

Superintendent of Public Instruction, Office of the

Sherri Ybarra

(208) 332-6800 • sde.idaho.gov

To carry out regulatory responsibilities as they relate to public schools and the state agency; to provide service to school districts to maintain or improve educational opportunities for children; to provide leadership in the field of elementary and secondary education. Superintendent is an elected constitutional officer, Article IV, Section 1. Title 33, Chapter 1, *Idaho Code*.

Administration (Superintendent's Office)	332-6815
Communications	332-6934
Human Resources / Employment	332-6873
Accounting	332-6874
Student Transportation Services	332-6856
Technology Services	332-6970
Public School Finance	332-6843
Educational Programs	332-6814
Assessment	332-6976
Certification / Professional Standards Commission	332-6886
Child Nutrition	332-6823
Academic Services, Support, and Professional Development	332-6927
Federal Programs	332-6978
English Learners and Migrant Education	332-6905
Special Education / Exceptional Children	332-6806
School Improvement and Support	332-6869
Student Engagement / Career and Technical Readiness	332-6961
Indian Education	332-6968
Mastery Education	332-6890

Departments of State

Department directors are appointed by, and serve at the pleasure of, the Governor.

Administration

Keith Reynolds, Director

(208) 332-1824 • adm.idaho.gov

To provide administrative, information technology, telecommunications, facility management, and procurement services to agencies of state government. Appointed by the Governor. Title 67, Chapter 57, *Idaho Code*.

Insurance & Internal Support, Division of	
Administrative Rules Coordinator, Office of the	332-1822
Group Insurance	332-1860
Industrial Special Indemnity Fund	332-1836
Risk Management	332-1869
Public Works, Division of	332-1900
Purchasing, Division of	327-7465

Agriculture

Celia R. Gould, Director

(208) 332-8500 • agri.idaho.gov

To encourage, promote, assist and regulate in every practical manner the interests of agriculture, including horticulture and apiculture, aquaculture, the livestock industry, domestic arts, dairying, cheesemaking, poultry raising, the production of wool, fur-bearing animals, and all other allied industries. Appointed by the Governor. State Constitution Article IV, Section 20; Title 22, Chapter 1, *Idaho Code*.

ISDA Bureau of Labs	332-8526
Administration, Division of	332-8514
Agricultural Inspections, Division of	332-8677
Agricultural Resouces, Division of	332-8531
Animal Industries, Division of	332-8540
Marketing	332-8533
Plant Industries, Division of	332-8620
Idaho Sheep and Goat Health Board	334-3115
Idaho Soil and Water Conservation Commission	332-1790

Commerce

Tom Kealey, Director

(208) 334-2470 • commerce.idaho.gov

The Idaho Department of Commerce works to create jobs and advance the welfare and prosperity of its citizens, upgrade public facilities necessary for economic growth and promote Idaho's products, people and places. Services provided include:

- **BUSINESS/ECONOMIC DEVELOPMENT SERVICES** providing resources to help Idaho businesses start up, expand and find new markets; attract new businesses to Idaho; and fund local economic development efforts.
- **THE COMMERCIAL INNOVATION DIVISION** helps entrepreneurs create new businesses and job opportunities across the industry sector; bolsters industry-related research and development activities; and brings together the state's government, education, private sector and research resources to foster long-term growth in science and technology.
- **COMMUNITY AND RURAL DEVELOPMENT** provides financial and technical assistance to Idaho's cities and counties for construction and rehabilitation of public facilities necessary to support economic diversification, job creation, business expansion and a sense of community.
- **INTERNATIONAL TRADE** helps Idaho's businesses export goods and services, develops new markets, increases foreign awareness and acceptance of Idaho's products and services, attracts international investment and coordinates the state's protocol efforts.
- **TOURISM DEVELOPMENT** works to expand Idaho's tourism and recreation industry by marketing the state's travel opportunities at home and abroad; distributing grants to communities to promote tourism; developing, soliciting and promoting tourism events and attractions; and developing the state's film industry.
- **MARKETING** works with all Commerce divisions to create targeted marketing plans, public relations campaigns, and positive image and branding programs for Idaho.

Correction

Josh Tewalt, Director

(208) 658-2000 • idoc.idaho.gov

Responsible for the care, custody, and rehabilitation of all offenders convicted and sentenced according to law to imprisonment in state facilities. Appointed by the Board of Correction. State Constitution Article X, Section 5; Title 20, Chapter 2, *Idaho Code*.

Board of Correction	658-2000
Special Investigations Unit	658-2137
Legal	658-2097
Human Resource Services	658-2111
Budget and Policy, Division of	658-2132
Prisons Division	658-2123
Idaho Correctional Institution-Orofino	476-3655
Idaho Maximum Security Institution-Boise	338-1635
Idaho State Correctional Center (ISCC)	331-2760
Idaho State Correctional Institution-Boise	336-0740
North Idaho Correctional Institution-Cottonwood	962-3276
Pocatello Women's Correctional Center	236-6360
St. Anthony Work Camp-St. Anthony	624-3775
South Idaho Correctional Institution-Boise	336-1260
South Boise Women's Correctional Center	334-2731
Probation and Parole, Division of	658-2118
District 1, Coeur d'Alene	769-1444
District 2, Lewiston	799-5030
District 3, Caldwell	454-7601
District 4, Boise	327-7008
District 5, Twin Falls	736-3080
District 6, Pocatello	237-9194
District 7, Idaho Falls	528-4220
Community Reentry Centers	658-2132
Community Reentry Center-Boise	334-3448
Community Reentry Center-Idaho Falls	525-7143
Community Reentry Center-Nampa	465-8490
Community Reentry Center-Treasure Valley	334-2241
Sexual Offender Management Board	658-2002
Contract Services	658-2172
Correctional Industries	577-5555

Education, State Board of

Matt Freeman, Executive Director

(208) 334-2270 • boardofed.idaho.gov

Constitutional body responsible for the general supervision of the state educational institutions and public school system. Constitution, Article IX, Section 2; Title 33, Chapter 1, *Idaho Code*.

Boise State University	boisestate.edu
College of Southern Idaho	csi.edu
College of Western Idaho	cwi.edu
Deaf and The Blind, Idaho Educational Services for the	iesdb.org
College of Eastern Idaho	cei.edu
Idaho State University	isu.edu
Lewis-Clark State College	lcsc.edu
North Idaho College	nic.edu
Career and Technical Education, Idaho	cte.idaho.gov
Public Television, Idaho	idahoptv.org
University of Idaho	uidaho.edu
Vocational Rehabilitation	vr.idaho.gov

Environmental Quality (D.E.Q.)

Jess Byrne, Director

(208) 373-0502 • deq.idaho.gov

Protecting human health and preserving the quality of Idaho's air, land and water for enjoyment today and in the future. Title 39, Chapter 1, *Idaho Code*.

Environmental Quality, Board of	373-0240
State Office Switchboard	373-0502
Air Quality Division	373-0440
Environmental Management and Information Division	373-0528
INL Oversight	373-0498
Regions:	
Boise Regional Office	373-0550
Coeur d'Alene Regional Office	769-1422
Idaho Falls Regional Office	528-2650
Lewiston Regional Office	799-4370
Pocatello Regional Office	236-6160
Twin Falls Regional Office	736-2190
Technical Services Division	373-0193
Waste and Remediation Division	373-0148
Water Quality Division	373-0487

Finance

Patti Perkins, Director

(208) 332-8000 • finance.idaho.gov

To regulate state chartered financial institutions including banks, savings banks, and credit unions; regulate and license money transmitters, collection agencies, credit/debt counselors, credit repair organizations, finance companies, payday lenders, automobile title lenders, residential mortgage brokers, lenders, and loan originators, securities issuers, broker-dealers and stockbrokers, investment advisers and sales personnel, and endowed care cemeteries; to administer the Idaho Bank Act including the Bank Holding Company, Interstate Banking, Interstate Branching, and International Banking Acts, the Idaho Savings Bank Act, Idaho Trust Institutions Act, Idaho Credit Union Act, Idaho Money Transmitters Act, Idaho Mortgage Company and Idaho Residential Mortgage Practices Act, Idaho Escrow Act, Idaho Uniform Securities Act, Idaho Endowment Care Cemetery Act, Idaho Credit Code, Idaho Collection Agency Act, Idaho Continuing Care Disclosure Act, Business and Industrial Development Corporation (BIDCO) Act, Idaho Commodity Code, Business Combination Law, Control Share Acquisition Law, Idaho Loan Broker Act, and Idaho Financial Fraud Prevention Act. Appointed by the Governor. Title 67, Chapter 27, *Idaho Code*.

Administration	332-8010
Financial Institutions Bureau	
Bank and Savings Bank Examinations	332-8005
Credit Union Examinations	332-8003
Consumer Finance Bureau	
Collection Agency Licensing	332-8002
Finance Company/Payday and Title Lending Licensing	332-8002
Loan Originator Licensing	332-8002
Residential Mortgage Brokers & Lenders Licensing	332-8002
Securities Bureau	
Securities Issuers, Broker/Dealers, Agent Licensing	332-8004
Money Transmitters Licensing	332-8004
Supporting Services Bureau	332-8020

Fish and Game

Ed Schriever, Director

(208) 334-3700 • fishandgame.idaho.gov

To preserve, protect, and manage the state's wildlife resources for the use and enjoyment of all the people now and in the future. Appointed by the Fish and Game Commission. State Constitution Article IV, Section 20; Title 36, Chapter 1, *Idaho Code*.

Administration	334-3781
Communications	334-3746
Director's Office	334-3771
Enforcement	334-3736
Engineering	334-3730
Fisheries	334-3791
Legal	334-3715
Human Resources	334-3773
Wildlife	334-2920

Fish and Game (cont.)

Regional Offices

Panhandle, Coeur d'Alene	769-1414
Clearwater, Lewiston	799-5010
Southwest, Nampa	465-8465
McCall, Southwest Region Office	634-8137
Magic Valley, Jerome	324-4359
Southeast, Pocatello	232-4703
Upper Snake, Idaho Falls	525-7290
Salmon Region	756-2271

Health & Welfare

Dave Jeppesen, Director

(208) 334-5500 • healthandwelfare.idaho.gov

Idaho CareLine: 211 or 1-800-926-2588

Dedicated to fostering a productive, healthful and independent quality of life in Idaho. Services and regulatory programs are designed to promote environmental quality, enhance public health and economic well-being and assist vulnerable children and adults. Appointed by the Governor. Title 39, Chapter 1, *Idaho Code*.

Health & Welfare, Board of	334-0612
Attorney General, Division of Human Services	334-5537
Behavioral Health, Division of	334-6997
Policy Unit	334-6611
Quality Assurance Unit	334-4757
Operations Unit	334-5934
Wits Automation	334-5727
State Hospital North, Orofino	476-4511
State Hospital South, Blackfoot	785-8401
Family and Community Services, Division of	334-0641
Health Districts	
Health District I (Panhandle)	www.phd1.idaho.gov
Health District II (North Central)	idahopublichealth.com
Health District III (Southwest)	swdh.org
Health District IV (Central)	cdhd.idaho.gov
Health District V (South Central)	www.phd5.idaho.gov
Health District VI (Southeastern)	siphidaho.org
Health District VII (Eastern)	phd7.idaho.gov
Licensing and Certification, Division of	364-1959
Medicaid, Division of	334-1804
Public Health, Division of	334-5950
Welfare, Division of	334-5696

Insurance

Dean L. Cameron, Director

(208) 334-4250 • doi.idaho.gov

To administer state insurance laws and regulations, to protect the interests of the public in all insurance transactions, and to provide for the safety and stability of insurance institutions. Appointed by the Governor. Title 41, Chapter 2, *Idaho Code*.

Insurance (cont.)

Consumer Services, Bureau of	334-4340
Director	334-4250
Fire Marshal, Division of State	334-4377
Region 1, Coeur d'Alene	769-1447
Region 2, Boise	334-4371
Region 3, Idaho Falls	525-7209
Senior Health Insurance Benefits Advisor (SHIBA)	1-800-247-4422

Juvenile Corrections

Monty Prow, Director

(208) 334-5100 • www.idjc.idaho.gov

Mission: Reduce juvenile crime in partnership with communities through prevention, rehabilitation and reintegration.

Responsible for the care and custody of juvenile offenders committed to it by the courts of this state for confinement. Appointed by the Governor. Title 20, Chapter 5, *Idaho Code*.

Director and Headquarters	334-5100
District 1, Coeur d'Alene	769-1449
District 2, Lewiston	799-3332
District 3, Nampa	465-8443
District 4, Boise	334-5100
District 5, Twin Falls	736-4776
District 6, Pocatello	236-6395
District 7, St. Anthony	624-3462
Juvenile Corrections Center - Nampa	465-8443
Juvenile Corrections Center - Lewiston	799-3332
Juvenile Corrections Center - St. Anthony	624-3462

Labor

Jani Revier, Director

(208) 332-3570 • labor.idaho.gov

Services to business include employee recruitment and retention, labor market information, assistance complying with labor laws, business seminars and workshops, employee training and business expansion. Services to job seekers include local, statewide, national and government job listings, job search assistance, job search workshops and networking opportunities, career guidance and assessments, applying for unemployment insurance benefits, specialized services for veterans, youth, adults, dislocated and senior workers. Appointed by the Governor. Title 72, Chapter 13, *Idaho Code*.

Director	334-6110
Administration and Workforce Development	332-3570 Ext 3883
Communications and Research	332-3570 Ext 2102
Disability Determinations Service Division	327-7333 Ext 2327
Unemployment Insurance Division	332-3570 Ext 3082
US Department of Labor / Veteran's Employment & Training Svc Idaho	332-8947
Wage and Hour/State Labor Laws	332-3579
Work Opportunity Tax Credit (WOTC)	332-3570 Ext 3153

Lands

Dustin Miller, Director

(208) 334-0200 • idl.idaho.gov

The Department of Lands has two separate missions: (1) to professionally and prudently manage Idaho's endowment assets to maximize long-term financial returns to public schools and eight other trust beneficiary groups; and (2) to provide professional assistance to the citizens of Idaho to use, protect and sustain their natural resources. Appointed by the Board of Land Commissioners. Title 58, Chapter 1, *Idaho Code*.

Cataldo Supervisory Area, Kingston	682-4611
Clearwater Supervisory Area, Orofino	476-4587
Craig Mt Supervisory Area, Craigmont	924-5571
Eastern Idaho Area, Idaho Falls	525-7167
Executive Division	334-0200
Fire Management Bureau, Coeur d'Alene	666-8650
Forestry Assistance Bureau, Coeur d'Alene	666-8632
Forest Management Bureau, Coeur d'Alene	666-8610
Kootenai Valley Supervisory Area, Bonners Ferry	267-5577
Maggie Creek Supervisory Area, Kamiah	935-2141
Mica Supervisory Area, Coeur d'Alene	769-1577
Payette Lakes Supervisory Area, McCall	634-7125
Pend Oreille Lake Supervisory, Sandpoint	263-5104
Ponderosa Supervisory Area, Deary	877-1121
Priest Lake Supervisory Area, Coolin	443-2516
St. Joe Supervisory Area, St. Maries	245-4551
Scaling Practices, State Board of	666-8642
South Central Supervisory Area, Jerome	324-2561
Southwestern Supervisory Area, Boise	334-3488

Parks & Recreation

Susan E. Buxton, Director

(208) 334-4199 • parksandrecreation.idaho.gov

To formulate and put into execution a long range, comprehensive plan and program for the acquisition, planning, protection, operation, maintenance, development, and wise use of areas of scenic beauty, recreational utility, historic, archaeological or scientific interest, to the end that the health, happiness, recreational opportunities, and wholesome enjoyment of life of the people may be further encouraged. Appointed by the Idaho Parks & Recreation Board. Title 67, Chapter 42, *Idaho Code*.

Administrative Services	514-2251
Operations Division	514-2450
Management Services Division	514-2252
North Region Office, Coeur d'Alene	769-1511
East Region Office, Idaho Falls	525-7121

Police, Idaho State

Colonel Kedrick Wills, Director

(208) 884-7003 • isp.idaho.gov

Enforces all federal and state laws regarding highway and public safety; investigates and assists in investigating drug crimes, homicides, financial crimes and sex crimes. Provides forensic laboratory services; maintains the state's criminal records system and a variety of registries such as concealed weapons permits and the sex offender registry. Licenses and regulates the alcohol beverage industry; enforces laws relating to certain livestock; and regulates horse racing, simulcast and pari-mutuel betting on horse racing. Provides law enforcement, dispatch, detention and corrections training. Appointed by the Governor. Titles 18 and 23; Title 37, Chapter 27; Title 67, Chapter 29, and sections 19-5109-5117, 19-5202, *Idaho Code*.

General Information	884-7000
Director, Office of the	884-7003
Attorney General – Idaho State Police Unit Management Services	884-7050
Financial Services – Fiscal and Purchasing	884-7030
Human Resources	884-7017
Deputy Director	884-7200
Alcohol Beverage Control (ABC)	884-7060
Patrol and Investigations	884-7200
District 1, Coeur d'Alene	209-8620
Regional Communications Center – North (RCC-N)	209-8730
District 2, Lewiston	750-9300
District 3, Meridian	884-7360
Regional Communications Center – South (RCC-S)	846-7500
District 4, Jerome	324-6000
District 5, Pocatello	239-9800
District 6, Idaho Falls	525-7377
Training, ISP	884-7215
Police Services	
Criminal Identification, Bureau of (BCI)	884-7130
Applicant Fingerprinting Unit	884-7159
Criminal Records and AFIS Unit	884-7134
Sex Offender Registry	884-7305
Information Technology	884-7150
Communication Center IT/ILETS	884-7150
Forensic Services	
Forensic Lab, Coeur d'Alene	209-8700
Forensic Lab, Meridian	884-7170
Forensic Lab, Pocatello	239-9900
Brand Inspection Board	884-7070
Racing Commission	884-7080
Peace Officer Standards & Training Academy (POST)	884-7250

Self-governing Agencies

To insure the proper and effective administration of the state's various agricultural commissions and professional and occupational licensing boards. Individual appointing authorities. Title 67, Chapter 26, *Idaho Code*.

Accountancy, State Board of	334-2490
Appellate Public Defender, State	334-2712
Apple Commission	722-5111
Barley Commission	334-2090
Bean Commission	334-3520
Building Safety, Division of	334-3950
Cherry Commission	722-5111
Dairy Products Commission	327-7050
Dentistry, Board of	334-2369
Engineers and Land Surveyors, Board of Professional	373-7210
Forest Products Commission, Idaho	334-3292
Hispanic Affairs, Idaho Commission on	334-3776
Historical Society, Idaho State	334-2682
Libraries, Idaho Commission for	334-2150
Lottery, Idaho State	334-2600
Medicine, Board of	327-7000
Nursing, Board of	577-2476
Occupational Licenses, Bureau of	334-3233
Outfitters and Guides Licensing Board	327-7380
Pea and Lentil Commission	882-3023
Pharmacy, Board of	334-2356
Potato Commission	334-2350
Public Defense Commission, State	332-1735
Rangeland Resource Commission	398-7002
Real Estate Commission	334-3285
Rural Partnership, Idaho	332-1731
State Bar, Idaho	334-4500
Veterans Services, Division of	780-1300
Veterinary Medicine, Idaho State Board of	332-8588
Wheat Commission	334-2353
Wine Commission	332-1538

Tax Commission

Jefferson D. McCray, Chairman

Tom Katsilometes • Janet Moyle • Elliot Werk

(208) 334-7660 • tax.idaho.gov

To provide the state with an agency to oversee issues dealing with the administration of tax laws and the collection of revenues. Appointed by the Governor. Title 63, Chapter 5, *Idaho Code*.

Audit, Division of	334-7615
Commissioners	334-7500
Legal and Tax Policy	334-7530
Property Tax, Division of	334-7730
Revenue Operations, Division of	334-7839
Taxpayer Services	334-7660 or 800-972-7660

Transportation

Brian Ness, Director

(208) 334-8000 • itd.idaho.gov

To construct and maintain the state highway system and to encourage the establishment of airports and public transportation within the state. Appointed by the Idaho Transportation Board. Title 40, Chapter 1, *Idaho Code*.

Administration	334-8839
Aeronautics	334-8775
Director & Chief Deputy	334-8807
District 1, Coeur d'Alene	772-1200
District 2, Lewiston	799-5090
District 3, Boise	334-8300
District 4, Shoshone	886-7800
District 5, Pocatello	239-3300
District 6, Rigby	745-7781
Highway Division	334-8839
Motor Vehicles Division	334-8165
Driver Services	334-8736
Vehicle Services	334-8663
Federal Highway Administration	334-9180

Water Resources

Gary Spackman, Director

(208) 287-4800 • idwr.idaho.gov

Administers the development, utilization and protection of the state's water resources. Appointed by the Governor. Title 42, *Idaho Code*.

Regional Offices	
Eastern Region, Idaho Falls	525-7161
Northern Region, Coeur d'Alene	762-2800
Southern Region, Twin Falls	736-3033
Western Region, Boise	334-2190

Opposite Page:
Proctor Mountain Ski Lift

Photo Courtesy of Idaho State Historical Society



Boards and Commissions

Note: Board and commission members whose terms have expired, continue to serve until either re-appointed or a replacement is named. The information contained here is current through June 2019. This list reflects appointment information that has come from the governor, the internet listings and information provide by other State of Idaho agencies and entities. Not all appointments listed are verified by documentation from the governor’s office. Succession statute: 67-303, Idaho Code.

- Listings include Member, City of Residence, Date Appointment Expires
- SAP means “Serves at the Pleasure of the Governor.”
- CWT means “Concurrent with Term of Office.”

Accountancy, State Board of

Riverfront Plaza, 3101 Main Street, Suite 210, Boise, ID 83702
(208 334-2490 • isba.idaho.gov)

Regulates the professional conduct of practitioners of public accountancy through the adoption of rules and the enforcement of statutes regarding qualifications, professional ethics and conduct for all certified public accountants and licensed public accountants in the state of Idaho. Appointed by the governor, Title 54, Chapter 2, *Idaho Code*.

Scott J. Dockins	Viola	8/31/2020
Jason D. Peery	Eagle	8/31/2021
James "Jim" F. Bell	Idaho Falls	8/31/2022
Larry C Hunter	Eagle	8/31/2022
Cynthia E Harmon	Twin Falls	8/31/2023
Michael Armstrong, Jr.	Boise	8/31/2024
Kevin Oakey	Idaho Falls	8/31/2024

Acupuncture, Board of

700 W State Street, Boise, ID 83702
(208) 334-3233 • dopl.idaho.gov

To determine the qualifications of persons applying for licensure, certification and acupuncture technician certificates. Appointed by the governor. Title 54, Chapter 47, *Idaho Code*.

Marlene F. Strong	Boise	7/1/2020
John C. Downey	Caldwell	7/1/2021
Gretchen Alexandra Huettig	Boise	7/1/2022
Maggie Blair	Ketchum	7/1/2023
Kameron Schott	Moscow	7/1/2023

Aeronautics, Advisory Board

3483 Rickenbacker Street, PO Box 7129, Boise, ID 83707
(208) 334-8775 • itd.idaho.gov/aero

Created to consult with and advise the Idaho Transportation Department on matters concerning aeronautics. Appointed by the governor. Title 21, Chapter 1, *Idaho Code*.

John D. Blakley	Nampa	1/31/2022
Charles "Chip" A. Kemper	Idaho Falls	1/31/2023
Mark Sweeney	Lewiston	3/31/2024
Todd Hitchcock	Twin Falls	1/31/2025
Chris Pomeroy	Hailey	1/31/2026

Aging, Idaho Commission on

341 W Washington Street, Boise, ID 83702
(208) 334-3833 • aging.idaho.gov

To provide the services and supports that improve the quality of life for seniors and people with disabilities so they can live independent, meaningful, and dignified lives within the community of their choice.

Christiane Magera	Athol	7/1/2021
David Michael Pankey	Lewiston	7/1/2021
Dean C Nielson	Idaho Falls	7/1/2022
Debra D Reiland	Pocatello	7/1/2022
Lorraine Marie Elfering	Parma	7/1/2023
Roger Morely	Jerome	7/1/2023
Jennifer Palagi	Boise	7/1/2023

Alfalfa and Clover Seed Commission

55 SW Fifth Avenue, Suite 100, Meridian, ID 83642
(208) 888-0988 • www.tvalfaseed.org

To protect and improve the quality of alfalfa production, Title 22, Chapter 42, *Idaho Code*.

Ken Durrant	Boise	6/30/2019
Mike Nichols	Parma	6/30/2019
Kevin V. Osborne	Nyssa	6/30/2019
Leland Tieg	Caldwell	6/30/2019
Steve Lejardi	Homedale	6/30/2020
David Alan Reynolds	Kuna	6/30/2020
Jim Briggs	Marsing	6/30/2021
Jeff Hartman	Parma	6/30/2021

Apple Commission, Idaho

PO Box 909, Parma, ID 83660

(208) 722-5111 • www.idahoapples.com

To regulate and control the tax levied on apples and to utilize the funds thereby provided for the development of new markets, production research, and promotion of the apple industry. Appointed by the governor. Title 22, Chapter 36, *Idaho Code*.

Katherine J Brooke	Weiser	7/1/2021
Ryan P. Henggeler	Fruitland	7/1/2021
Larry R. Ball	Caldwell	7/1/2022
Sean Rowley	Marsing	7/1/2022
John Orrison	Caldwell	7/1/2023

Architectural Examiners, Board of

700 W State Street, Boise, ID 83702

(208) 334-3233 • dopl.idaho.gov

To examine the qualifications of architect in order to grant them licenses to practice in Idaho. Appointed by the governor. Title 54, Chapter 3, *Idaho Code*.

Randy "Rann" W. Haight	Coeur d'Alene	1/6/2022
Allison McClintick	Meridian	1/6/2023
John Maulin	Boise	1/6/2024
Daniel K. Mullin	Moscow	1/6/2024
Timothy Grissom	Boise	1/6/2025
Jedd Walker	Rexburg	1/6/2026

Arts, Idaho Commission on the

2410 Old Penitentiary Road, Boise, ID 83712

(208) 334-2119 • arts.idaho.gov

To stimulate and encourage the study and presentation of the performing and fine arts. Appointed by the governor. Title 67, Chapter 56, *Idaho Code*.

Jeanne Meyers	Ketchum	6/30/2020
Dana Demb Zuckerman	Boise	6/30/2020
Steven E. Allred	Montpelier	6/30/2021
Jan Mittleider	Twin Falls	6/30/2021
Marsha C Bjornn	Rexburg	6/30/2022
John Marshall Garrett	Boise	6/30/2022
Delphine Dolores Keim	Moscow	6/30/2022
Adrian San Miguel	Eagle	6/30/2022
Blair Williams	Coeur d' Alene	6/30/2022
Sandra Fery	Boise	6/30/2023
Kate Fornarotto	Pocatello	6/30/2023
Diana Lorraine Livingston Friedley	Pocatello	6/30/2023
Vacant	SAP	

Athletic Commission, Idaho

700 W State Street, Boise, ID 83702
(208) 334-3233 • dopl.idaho.gov

To protect the public health, safety, and welfare through the registration and regulation of athlete agents in Idaho. Title 54, Chapter 4, *Idaho Code*.

Kip Dribnak	Nampa	10/1/2022
Thomas Fleming	Meridian	10/1/2022
James W. Grow, Jr.	Lewiston	10/1/2022
Kaleb Redden	Meridian	10/1/2022
Blake Richardson	Mountain Home	10/1/2022
Kyle Jared Wills	Boise	10/1/2022

Barber and Cosmetology Services Licensing Board, Idaho

700 W State Street, Boise, ID 83702
(208) 334-3233 • dopl.idaho.gov

To supervise the licensing of barbers and cosmetologists. Appointed by the governor. Title 54, Chapter 58, *Idaho Code*.

Lindy High	Boise	7/1/2021
Wendy Rucker	Sandpoint	7/1/2021
Geneal Thompson	Ketchum	7/1/2021
Merrilyn Cleland	Boise	7/1/2022
Brian Porter	Boise	7/1/2022
Thomas Earl Grimsman	Twin Falls	7/1/2023
Debra J. Thompson	Coeur d'Alene	7/1/2023

Barley Commission, Idaho

821 W State Street, Boise, ID 83702-5632
(208) 334-2090 • www.barley.idaho.gov

To provide for the protection, promotion, study, research, analysis and development of markets concerning the growing and marketing of Idaho barley. Appointed by the governor. Title 22, Chapter 40, *Idaho Code*.

Mike Jay Wilkins	Rupert	7/1/2021
Wesley Hubbard	Bonnars Ferry	7/1/2022
Allen Young	Blackfoot	7/1/2023

Basin Environmental Improvement Project Commission (BEIPC)

1005 W McKinley, Kellogg, ID 83837
(208) 783-4561 • www.basincommission.com

To protect and promote the health, safety and general welfare of the people of Idaho in a manner consistent with local, state, federal and tribal participation and resources.

Bill Brooks	Coeur d'Alene	SAP
Leslie Duncan	Hayden	SAP
Philip Lampert		SAP
Robert Short		SAP
Jess Byrne	Meridian	SAP
Patrick "Mike" Fitzgerald	Wallace	SAP
Jay L Huber	Wallace	SAP
Michael Wallace McCurdy	Boise	SAP

Bean Commission, Idaho

821 W State Street, Boise, ID 83702
(208) 334-3520 • bean.idaho.gov

To promote Idaho's premier reputation as a consistent, disease-free, dry and green bean seed producer and to promote beans as a nutritious and healthy food. Appointed by the governor. Title 22, Chapter 29, *Idaho Code*.

Monty Hamilton	Kimberly	7/1/2019
Douglas Michael Huettig	Hazelton	7/1/2019
Michael A. Goodson	Parma	7/1/2020
Don E. Tolmie	Parma	7/1/2020
Gina Lohnes	Eden	7/1/2021
Kelly Joseph Lootens	Marsing	7/1/2021
John L. Dean	Twin Falls	7/1/2022
Dana Rasmussen	Paul	7/1/2022

Bear River Commission

106 W 500 S, Ste 101, Bountiful, UT 84010
(801) 292-4662 • www.bearrivercommission.org

To enter into agreements regarding the regulation and utilization of the waters of Bear River and all tributary streams. Appointed by the governor. Title 42, Chapter 35, *Idaho Code*.

Kerry D. Romrell	Montpelier	12/31/2022
Gary Spackman	Eagle	1/9/2023
Mark D Ipsen	Dingle	5/1/2024
Curtis L. Stoddard	Grace	12/31/2024

Beef Council, Idaho

2118 Airport Way, Boise, ID 83705
(208) 376-6005 • www.idbeef.org

To increase consumer beef demand through programs of promotion, research and education to influence beef sales both at home and abroad. Appointed by the governor. Chapter 25, Title 29, *Idaho Code*.

Ira Norris Brackett	Homedale	7/1/2021
Jeff Johnson	Parma	7/1/2021
Matthew F Nelsen	Jerome	7/1/2021
William P. Bokma	Twin Falls	7/1/2022
Patricia "Trish" A. Dowton	Ellis	7/1/2022
Steven Michael Taylor	Jerome	7/1/2022
W. Lee Bradshaw	Caldwell	7/1/2023
William Lickley	Jerome	7/1/2023

Behavioral Health Planning Council, State

Email: bhcoadmin@dhw.idaho.gov • www.healthandwelfare.idaho.gov

To promote advocacy, collaboration, education and policy development to create a seamless behavioral health delivery system. Appointed by the governor. Title 39, Chapter 31, *Idaho Code*.

Evangeline M. Beechler	Boise	7/1/2018
Rosie Y. Andueza	Eagle	7/1/2019
Abraham Francis Broncheau	Kamiah	7/1/2019
Denise N. Chapin	Twin Falls	7/1/2019
Brady B. Ellis	Boise	7/1/2019
Magni Hamso	Boise	7/1/2019
Kimberly H. Hokanson	Ammon	7/1/2019
Rick Lee Huber	Rupert	7/1/2019
Marianne C. King	Boise	7/1/2019
Gregory Edward Lewis	Boise	7/1/2019
Debi G Dockins	Viola	7/1/2020
Melanie Fowers	Idaho Falls	7/1/2020
Judy Gabert	Nampa,	7/1/2020
Jennifer "Jen" Joy Haddad	Boise	7/1/2020
Penny P Jones	Bruneau	7/1/2020
Tiffany D. Kinzler	Nampa	7/1/2020
Angenie McCleary	Ketchum	7/1/2020
Gene A Petty	Caldwell	7/1/2020
Tammy K. Rubino	Hayden lake	7/1/2020
Jason H. Stone	Eagle	7/1/2020
Vacant		SAP

Bingo-Raffle Advisory Board

1199 Shoreline Lane, Ste 100, Boise, ID 83702
(208) 334-2600 • www.idaholottery.com

Responsible for making recommendations for the improvement of bingo and raffle operations and regulation to the state lottery commission, the governor and the legislature. Title 67, Chapter 77, *Idaho Code*.

Wendy W.C. Diessner	Lewiston	1/7/2017
Rayelle Anderson	Rathdrum	1/7/2022
Russell Ludlow	Burley	1/7/2022
Dennis P. Duehren	Montpelier	1/7/2023
Shane J. Gehring	Nampa	1/7/2024
Valisa Renee Say	Idaho Falls	1/7/2024

Blind & Visually Impaired, Commission for the

341 W Washington Street, Boise, ID 83702
(208) 334-3220 • www.icbvi.idaho.gov

To empower persons who are blind or visually impaired by providing vocational rehabilitation, skills training, and educational opportunities to achieve self-fulfillment through employment and independent living. Appointed by the governor. Title 67, Chapter 54, *Idaho Code*.

Michael D. Gibson	Nampa	7/1/2020
Britt Raubenheimer	Sandpoint	7/1/2021
Allan R. Schneider	Garden City	7/1/2021
B.J. Stinger	Pocatello	7/1/2021
Sue Walker	Boise	7/1/2022

Bond Bank Authority, Idaho

Idaho State Treasurer
700 W Jefferson, Room E 110, Boise, ID 83702
(208) 334-3200 • sto.idaho.gov

To allow municipalities to achieve economies of scale that will reduce costs to those paying principal, interest and other costs associated with the pay ment of municipal bonds. Title 67, Chapter 87, *Idaho Code*.

Julie Ellsworth	Boise	SAP
Seth Grigg	Boise	7/1/2020
Len Crosby	Post Falls	7/1/2020
Dan Johnson	Lewiston	11/30/2020
John Vander Woude	Nampa	11/30/2020

Brand Board, State

Idaho State Police

700 S Stratford Drive, Meridian, ID 83680-1177

(208) 884-7070 • isp.idaho.gov

The board is empowered to make rules for governing itself, and such rules as it may deem necessary for the enforcement of all of the duties of the state brand inspector, the laws of the state of Idaho providing registration and use of stock growers' brands, and the laws of the state of Idaho providing inspection and other requirements for the transportation of livestock, and all laws of the state enacted for the identification, inspection and transportation of livestock, and all laws of the state designed to prevent theft and illegal butchering of livestock. Title 25, Chapter 11, *Idaho Code*.

Thomas J. Basabe	Grandview	1/1/2022
Merle Olsen	Bonnors Ferry	1/1/2023
Kenneth J. Wood	Greenleaf	1/1/2024
Dan Hinman	Emmett	1/1/2025
Theodore Vander Schaaf	Kuna	1/1/2026

Building Authority, State

755 W Front, Suite 200, Boise, ID 83702

(208) 345-6057

To provide sufficient office space and the necessary related facilities for state government and thus provide a more efficient and economical operation of state government. Title 67, Chapter 64, *Idaho Code*.

Shelly Jo Enderud	Post Falls	1/1/2021
Bud Tracy	Malta	1/1/2021
Mark Ciavarella	Meridian	1/1/2022
James C. Hammond	Coeur d'Alene	1/1/2022
Timothy N. Anderson	Pocatello	1/1/2023
Dale McOmber	Eagle	1/1/2024
Anthony Vahsholtz	Namp	1/1/2024

Building Code Board, Idaho

1090 E Watertower Street, Meridian, ID 83642

(208) 334-3896 • dbs.idaho.gov

To act as an appeals board, code adoption and variance board, and an advisory board. Appointed by the governor. Title 39, Chapter 41, *Idaho Code*.

Jason C. Blais	Boise	7/1/2021
Robert Charles Bleth	Boise	7/1/2021
Jermey Maxand	Boise	7/1/2021

Kent Budge Soelberg	Eagle	7/1/2021
John Mark Cotner	Nampa	7/1/2022
Nick J Guho	Eagle	7/1/2022
Phillip Wayne Roberts	Nampa	7/1/2022
Robert Brooks	Eagle	7/1/2023
Jon M. Laux	Twin Falls	7/1/2023
Andrew Bick	Boise	7/1/2024

Canvassers, State Board of

Secretary of State

700 W Jefferson, Room E 205, Boise, ID 83702

(208) 334-2300 • sos.idaho.gov

To canvass the abstracts of votes cast for all candidates for federal, state and district offices. Title 34, Chapter 12, *Idaho Code*.

Lawrence Denney	Midvale	CWT
Julie Ellsworth	Boise	CWT
Brandon Woolf	Boise	CWT

Capitol Commission, State

502 N Fourth Street, Boise, ID 83702

(208) 332-1826 • capitolcommission.idaho.gov

To ensure that the historical character and architectural integrity of the capitol building and its grounds be preserved and promoted, and to promote cooperation between the public and private sectors to fund necessary enhancements to and the preservation of the capitol building and its grounds in all respects and particularly its historical character and architectural integrity. Title 67, Chapter 16, *Idaho Code*.

Janet Gallimore	Boise	SAP
Bob Geddes	Meridian	SAP
Eric Milstead	Boise	SAP
Charles L. Winder	Boise	11/30/2018
Jason Monks	Nampa	11/30/2020
Nancy Sue Wallace	Hayden Lake	7/1/2021
Mary Symms-Pollot	Boise	7/1/2022
Marilyn Whitney	Boise	7/1/2023
Andrew Erstad	Boise	7/1/2024

Carbon Sequestration Advisory Committee

2270 Old Penitentiary Road, Boise, ID 83712

(208) 332-8650 • agri.idaho.gov

To quantify and verify carbon sequestration on agricultural and forest lands will enhance the ability of the state’s agricultural and nonindustrial private forest landowners to participate in any system of carbon sequestration marketing or trading. Title 22, Chapter 52, *Idaho Code*.

Karl Bokenkamp	Meridian	SAP
Claude Bruce	Payette	SAP
Don Buehler	Malad	SAP
Richard Furman	St. Maries	SAP
Brian Kummet	Culdesac	SAP
Thomas Lamar	Moscow	SAP
Paul Mann	Caldwell	SAP
Jodi Johnson Maynard	Moscow	SAP
Jacqueline McCloughan	Nampa	SAP
Travis McLing	Idaho Falls	SAP
Sian Mooney	Boise	SAP
Brian Oakey	Boise	SAP
Jay O’Laughlin	Moscow	SAP
Randy Purser	Moore	SAP
Charlotte Reid	Firth	SAP
John Welhan	Pocatello	SAP
Dick Wittman	Culdesac	SAP

Catastrophic Health Care Cost Program (CAT Board)

3100 S Vista Ave #200, Boise, ID 83705

(208) 345-9126 • www.idcounties.org

Administered by the Idaho Association of Counties, the “CAT Fund” is a re-insurance fund which uses state funds to support the county indigent program when healthcare costs exceed county guidelines. Title 57, Chapter 8, *Idaho Code*.

Roger Christensen	Bonneville County	12/1/2019
Mat Erpelding	Boise	CWT
Jim Guthrie	McCammon	CWT
Steve Harris	Meridian	CWT
David High	Boise	SAP
Dave Jeppesen	Boise	Ex Officio
Greg Johnson	Lewis County	12/1/2019
Maryanne Jordan	Boise	CWT
Bill Lasley	Power County	12/1/2020

Kent McClellan	Minidoka County	12/1/2020
Dan McDonald	Bonner County	12/1/2020
Rick Visser	Ada County	12/1/2020

Certified Shorthand Reporters Board, Idaho

700 W State Street, Boise, ID 83702

(208) 334-3233 • dopl.idaho.gov

To help protect the public health, safety and welfare through the licensure and regulation of those who provide shorthand and reporting services in Idaho. Title 54, Chapter 31, *Idaho Code*.

Byrl R Cinnamon	Coeur d'Alene	7/1/2021
Ryan Scott Lewis	Pocatello	7/1/2021
Christina Boisvert	Meridian	7/1/2022
Darren B. Simpson	Blackfoot	7/1/2022
Andrea Wecker	Meridian	7/1/2023

Cherry Commission, Idaho

118 N Second, PO Box 909, Parma, ID 83660

(208) 772-5111 • www.idahocherries.com

To protect the public health; prevent fraudulent practices; provide the means for the development of markets; production research; and new product development and promotion of the cherry industry. Title 22, Chapter 37, *Idaho Code*.

Keith Green	Caldwell	7/1/2021
Kelly Henggeler	Fruitland	7/1/2021
Everardo "Lalo" Gonzalez, Jr.	Caldwell	7/1/2022
Sally Megan Symms Gottschall	Boise	7/1/2022
Stanley Robison	Caldwell	7/1/2023

Children at Risk Task Force

450 W State Street, 5th Floor, Boise, ID 83702

(208) 334-6618 • idcartf.org

Dedicated to providing informed recommendations to the governor of the State of Idaho regarding the full scope of issues related to child abuse and neglect. Created by Executive Order No. 2006-30.

Tahna Barton	Twin Falls	4/1/2019
Jennifer R. Bergin	Twin Falls	4/1/2019
Galen Carlson	Boise	4/1/2019
JoAnn Marie Gemar	Buhl	4/1/2019
Melissa D. Osen	Jerome	4/1/2019
Jennifer Tachell	Middleton	4/1/2019

Miren Unsworth	Kuna	4/1/2019
Molly Lu Vaughn	Boise	4/1/2019
Joshua M. Wickard	Boise	4/1/2019
Lisa Diane Nordstrom	Boise	4/1/2020
Stephen J. Clark	Salmon	4/1/2021
Mark S. Rammell	Rexburg	4/1/2021
James R. Baugh	Boise	4/1/2022
V. Susan Bradford	Boise	4/1/2022
Sheila Sturgeon Freitas	Meridian	4/1/2022
Douglas Terry Giddings	White Bird	4/1/2022
Nadine McDonald	Grangeville	4/1/2022
Jill S. Robertson	Pocatello	4/1/2022

Children's Trust Fund Board

PO Box 2015, Boise, ID 83701-2015

(208) 386-9317 • www.idahochildrenstrustfund.org

To reduce the occurrence of child abuse and neglect, and facilitate the exchange of information between groups concerned with families and children. Appointed by the governor. Title 39, Chapter 60, *Idaho Code*.

Shannon Dunstan	Boise	SAP
Cheryl George	Boise	SAP
Amanda Pena	Boise	SAP
Janet Goodliffe	Rexburg	6/30/2019
Jill R. Andrus	Jerome	6/30/2022
Charlotte Watters	Lapwai	6/30/2022
Robin Allen	Boise	6/30/2023
Richard A Jurvelin	Coeur d'Alene	6/30/2023
Brenda S. Stanley	Blackfoot	6/30/2023
Dahlia Stender	Caldwell	6/30/2023

Chiropractic Physicians, Board of

700 W State Street, Boise, ID 83702

(208) 334-3233 • dopl.idaho.gov

To help protect the public health, safety and welfare through the licensure and regulation of chiropractic physicians in Idaho. Title 54, Chapter 7, *Idaho Code*.

Herbert W. Oliver	Boise	7/1/2021
Cathy Hart	Star	7/1/2022
Craig Manning	Twin Falls	7/1/2022
Lynn A. Hansen	Declo	7/1/2023
Shannon Gaertner-Ewing	Nampa	7/1/2023

Commission on Uniform State Laws

Secretary of State

700 W Jefferson, Room E 205, Boise, ID 83702

(208) 334-2300 • sos.idaho.gov

To attend the national conference on uniform state laws; to report to the legislature an account of its transactions, and its advice and recommendations for legislation. Appointed by the governor. Title 67, Chapter 17, *Idaho Code*.

Rex Blackburn	Boise	9/30/2021
J. Michael Brassey	Boise	9/30/2021
Dale G. Higer	Boise	9/30/2021
David S. Jensen	Boise	9/30/2021

Contractors Board, Idaho

700 W State Street, Boise, ID 83702

(208) 334-3233 • dopl.idaho.gov

To protect the public health, safety and welfare through the registration and regulation of those who provide contracting services in Idaho. Title 54, Chapter 52, *Idaho Code*.

Todd B. Webb	Idaho Falls	7/1/2021
Justin Rosin	Boise	5/8/2023
Michael Glenn Arrington	Jerome	7/1/2023
Chris Jensen	Blackfoot	2/6/2024
Barry Stearns	Coeur d'Alene	7/1/2024

Correction, State Board of

1299 N Orchard, Ste 110, PO Box 82720, Boise, ID 83720-0018

(208) 658-2000 • idoc.idaho.gov

To administer the state penitentiary; to appoint a state board of pardons; and to supervise all person placed on probation or on parole. Appointed by the governor. Title 20, Chapter 2, *Idaho Code*.

John D. Hayden, Jr.	Boise	1/30/2025
David McClusky	Twin Falls	1/30/2025
Karen Neill	Pocatello	5/21/2025

Council for Deaf and Hard of Hearing

7950 King Street, Suite 101, Boise, ID 83704

(208) 334-0879 • cdhh.idaho.gov

Responsible for increasing awareness, advocate for equal access, provide information and referral, monitor consumer protection, recommend public policies and programs, conduct research, and submit reports to the Governor and policymakers. Title 67, Chapter 73, *Idaho Code*.

Joelynn Ball	Nampa	7/1/2021
Emilie Leanne Banasiak	Boise	7/1/2021
Steven W. Birkby II	Meridian	7/1/2021
Marva Grace Kubalik	Nampa	7/1/2021
Jonas Cabbage	Meridian	7/1/2022
Gretchen Snyder Fors	Boise	7/1/2022
Valerie Player	Boise	7/1/2022
Jacob G. Robison	Boise	7/1/2022
Kate E. Savage	Nampa	7/1/2023

Council on Domestic Violence and Victim Assistance

304 N 8th Street, Suite 140, Boise, ID 82702
 (208) 332-1540 • icdv.idaho.gov

To serve as an advisory body for state programs and services affecting victims of domestic violence. Appointed by the governor. Title 39, chapter 52, *Idaho Code*.

Douglas Lee Graves	Caldwell	7/1/2021
Len C. Humphries	St. Anthony	7/1/2021
Sarah Jean Swanson	Moscow	7/1/2021
Rachel Kaschmitter	Jerome	7/1/2022
Alan Boehme	Pocatello	7/1/2023
Jodi Nafzger	Boise	7/1/2023
Wesley J. Somerton	Post Falls	7/1/2023

Council on Indian Affairs, Idaho

Commission on Human Rights
 317 W Main Street, Boise, ID 83735
 (208) 334-2873

Monitors and reviews legislation and state policies that impact state/tribal relations; advises governor, legislature and state departments. Title 67, Chapter 40, *Idaho Code*.

Neil Anderson	Blackfoot	11/30/2020
Jim Guthrie	McCammon	11/30/2020
Chris Abernathy	Pocatello	11/30/2020
Jim Woodward	Sagle	11/30/2022

Council on Suicide Prevention, Idaho

450 W State Street, 3rd Floor, Boise, ID 83702

(208) 334-4953 • healthandwelfare.idaho.gov/families/suicidepreventionprogram

To oversee the implementation of the Idaho Suicide Prevention Plan, to ensure the continued relevance of the Plan by evaluating implementation and developing changes and new priorities to update the Plan, to be a proponent for suicide prevention in Idaho, and to prepare an annual report on Plan implementation for the Governor and Legislature.

Caroline Nilsson Troy	Genesee	11/30/2018
Kristy L. Broncho	Pocatello	10/25/2020
Fred S. Martin	Boise	11/30/2020
Hailey Lynn Cowger	Melba	1/25/2021
Jessica Harris	Meridian	10/25/2021
Jeff Kent Kirkman	Nampa	10/25/2021
Catherine M. Perusse	Sandpoint	10/25/2021
Carmen Kay Stanger	Boise	10/25/2021
Eric Studebaker	Meridian	10/25/2021
Renee Waite	Twin Falls	10/25/2021
William Stewart Wilder	Boise	10/25/2021
Erin Olsen	Boise	10/25/2022
Dotti Owens	Meridian	10/25/2022
Michael Walton	Boise	10/25/2022
Liz Woodruff	Boise	10/25/2022
Teresa Abbott	Boise	10/25/2023
Tiffany Foley	Boise	10/25/2023
Jeni Griffin	Idaho Falls	10/25/2023
Linda C. Hatzenbuehler	Pocatello	10/25/2023

Credit Rating Enhancement Committee, Idaho

Idaho State Treasurer

700 W Jefferson, Suite E 110, Boise, ID 83702

(208)334-3900 • sto.idaho.gov

Advises the Governor and the Legislature regarding policies and actions that enhance and preserve Idaho's credit rating and maintain the future availability of low cost capital financing.

Julie Ellsworth	Boise	SAP
David Fulkerson	Boise	1/1/2020
Rick Youngblood	Nampa	11/30/2020
Richard Jackson	Meridian	6/24/2021

Len Crosby	Post Falls	7/1/2021
Gerald Hunter	Boise	7/1/2021
Wayne Meuleman	Boise	7/1/2021
Julie Oberle		7/1/2021
Jeff Agenbroad	Nampa	11/30/2022

Criminal Justice Commission

PO Box 700, Meridian, ID 83680-0700

(208) 884-7160 • icjc.idaho.gov

To provide policy-level direction and to promote efficient and effective use of resources, based on a data-driven approach and evidenced-based practices, for matters related to the state’s criminal justice system.

Ashley Dowell	Meridian	SAP
Eric D. Fredericksen	Meridian	SAP
Rafael Gonzalez, Jr.		SAP
Seth Grigg	Boise	SAP
David J. Jeppesen	Eagle	SAP
Marianne King	Boise	SAP
Sara B. Omundson	Meridian	SAP
Monty Prow		SAP
Darren B. Simpson	Blackfoot	SAP
Josh Tewalt		SAP
Kedrick Wills	Meridian	SAP
Colleen Zahn		SAP
Grant Burgoyne	Boise	11/30/2020
Todd Lakey	Nampa	11/30/2020
Darrell Bolz	Caldwell	7/1/2021
Greg Chaney	Caldwell	11/30/2022
Colin Nash	Boise	11/30/2022
Jared Larsen		1/22/2023
Daniel G Chadwick	Boise	1/31/2023
Denton C. Darrington	Declo	1/31/2023
Bernadette LaSarte	Worley	1/31/2023
Grant Loeb	Twin Falls	7/1/2023
Eric Studebaker	Meridian	7/1/2023
Dan Hall	Jerome	7/20/2023
Thomas Sullivan		6/12/2024
James Cawthon	Boise	9/16/2024
Kieran Donahue	Nampa	1/31/2025

Damage Prevention Board

1090 E Watertower Street, Suite 150, Meridian, ID 83642
(208) 334-3950 • damageprevention.dbs.idaho.gov

To reduce damages to underground facilities and to promote safe excavation practices through education directed toward excavators, underground facility owners and the public at large. Title 55, Chapter 22, *Idaho Code*.

Jeanna Michele Anderson	Meridian	7/1/2022
Charles "Roy" Ellis	Rigby	7/1/2022
Julie Ann Maki	Nampa	7/1/2022
Robert Lynn Chandler	Coeur d'Alene	7/1/2023
Paul Good	Hauser	7/1/2023
Nichole Robin Rush	Meridian	7/1/2023
Darrin Ulmer	Meridian	7/1/2023
Sean Marsh	Boise	7/1/2024
Jerry Piper	Cambridge	7/1/2024
Vaughn N Rasmussen	Georgetown	7/1/2024
Scott Dwight Spears	Boise	7/1/2024

Deaf and Blind, Idaho Bureau of Educational Services for The

1450 Main Street, Gooding, ID 83330
(208) 934-4457 • www.iesdb.org

To provide supplemental educational services, early intervention/education, consultation, and transition support to families and local school districts throughout the state of Idaho. Title 33, Chapter 34, *Idaho Code*.

Sherrri Ybarra	Mountain Home	SAP
Kathleen H. Crowley	Boise	7/1/2021
Steven G. Stubbs	Boise	7/1/2021
Michael D. Gibson	Nampa	7/1/2022
Valerie Player	Boise	7/1/2022
Edwin Litteneker	Boise	7/1/2023
Cesar Perez	Jerome	7/1/2023
Cynthia Cook	Fruitland	7/1/2024

Deferred Compensation Committee

State Controller

700 W State Street, Boise, ID 83702

(208) 334-3100 • sco.idaho.gov

Oversees administration of the deferred compensation program for enrolled state employees. Title 59, Chapter 5, *Idaho Code*.

Brian Kane	Boise	SAP
Lisa Mason	Boise	SAP
Brandon Woolf	Boise	CWT
Ben Ysursa	Boise	SAP

Dentistry, Idaho Board of

350 N Ninth, Suite M-100, Boise ID 83702

(208) 334-2369 • isbd.idaho.gov

To assure the public health, safety and welfare in the state of Idaho by the licensure and regulation of dentists and dental hygienists. Appointed by the governor. Title 54, Chapter 9, *Idaho Code*.

Dan Wilson	Lewiston	2/1/2022
James Brett Comstock	Boise	2/1/2023
Carolyn Brammer	Meridian	2/22/2024
Brian Crawford	Pocatello	2/26/2024
Nathan A. Catmull	Heyburn	2/1/2025
Newell Tyler Elison	Twin Falls	2/1/2026
Daniel Kener	Caldwell	2/1/2026
Margaret (Meg) Long-Woodhouse	Pocatello	2/1/2026

Denturistry, Idaho Board of

700 W State Street, Boise, ID 83702

(208) 334-3233 • dopl.idaho.gov

To help protect the public health, safety and welfare through the licensure and regulation of those who provide prosthetic dental appliances and services to the public in Idaho. Title 54, Chapter 33, *Idaho Code*.

Richard Howell	Idaho Falls	1/1/2021
Sally C. Kane	Boise	5/14/2022
Jacqueline Mabrey	Hayden	1/1/2022
Pamela W. Miller	Nampa	1/1/2020

Developmental Disabilities Council

700 W State Street, 1st Floor, Boise, ID 83702-5868

(208) 334-2178 • icdd.idaho.gov

To promote the capacity of people with developmental disabilities and their families to determine, access, and direct the services and/or support they need to live the lives they choose, and to build the communities ability to support their choices. Title 67, Chapter 67, *Idaho Code*.

Art L. Evans	Nampa	7/1/2021
Julie A. Fodor	Moscow	7/1/2021
Nanna G Hanchett	Boise	7/1/2021
Valerie G Hurst	Boise	7/1/2021
Natali C. Pellens	Coeur d'Alene	7/1/2021
Danielle Terry Reff	Boise	7/1/2021
Carly A. Saxe	Eagle	7/1/2021
James Steed	Blackfoot	7/1/2021
Amy Cunningham	Pocatello	7/1/2022
Alan Jack Hansen, Jr.	Boise	7/1/2022
Deedra Louise Hunt	Boise	7/1/2022
Maria Moreno	Boise	7/1/2022
Emily Lyn Petersen	Kimberly	7/1/2022
Adrienne Seamans	Idaho Falls	7/1/2022
La Donna Tuinstra	Kuna	7/1/2022

Intermountain Institute

Photo Courtesy of Idaho State Historical Society



Ian James Bott	Boise	7/1/2023
Lydia Dawson	Boise	7/1/2023
Jenna Garrett	Moscow	7/1/2023
Anthony Gassman	Coeur d'Alene	7/1/2023
Gina Johnson	Meridian	7/1/2023
Sarah Lopez	Boise	7/1/2023
Karren D. Streagle	Meridian	7/1/2023
Edgar Zuniga	Nampa	7/1/2023

Dormitory Housing Commission

To prepare, carryout, acquire, lease and operate dormitory housing projects. Appointed by the governor. Title 33, Chapter 21, *Idaho Code*.

College of Southern Idaho

Michael Jonathan Williams	Jerome	4/8/2019
Cally J. Grindstaff	Fairfield	4/8/2020
Terry W Winkle	Twin Falls	4/8/2021

College of Western Idaho

Keith Bird	Meridian	5/31/2018
Deborah A. Kling	Nampa	5/31/2019
Gerald Hunter	Boise	5/31/2020

North Idaho College

Michael "Mic" W. Armon	Coeur d'Alene	6/16/2020
John N Marcheso	Coeur d'Alene	6/16/2021
Ann Thomas	Coeur d' Alene	6/16/2022

Drinking Water and Waste Water Professionals, Board of

700 W State Street, Boise, ID 83702
(208) 334-3233 • dopl.idaho.gov

To help protect the public health, safety and welfare through the regulation of water and wastewater facility operators in Idaho. Title 54, Chapter 24, *Idaho Code*.

John H. Tippets	Meridian	SAP
Michael W. Shepherd	Weiser	4/23/2021
David Sinclair Shurtleff	Boise	4/23/2022
Stacy Stuart	Garden City	11/25/2022
Michael S. Parker	Genesee	4/23/2023
Paul D. Sifford	Worley	4/23/2023
Bryson Ellsworth	Carey	4/23/2024

Driving Businesses Licensure Board, State

700 W State Street, Boise, ID 83702

(208) 334-3233 • dopl.idaho.gov

To help the public health, safety and welfare through the licensure and regulation of Driving Businesses. Chapter 54, Title 54, *Idaho Code*.

Theresa Ann Bradford	Caldwell	7/1/2020
Faith Ann Todd	Emmett	7/1/2020
Robert Martin Fenn	Meridian	7/1/2021
Jared Hugh Haustveit	Meridian	7/1/2021
Craig "Randy" Randal Willie	Malad	7/1/2022

Economic Advisory Council, Idaho

700 W State Street, 2nd Floor, Boise, ID 83702

(208) 334-2470 • commerce.idaho.gov

To advise the Governor and Idaho Commerce on goals and objectives that further economic development within the state. Appointed by the governor. Title 67, Chapter 47, *Idaho Code*.

John W. Craner	Burley	7/1/2021
Stephen F. Meyer	Hayden Lake	7/1/2021
Mike Reynoldson	Boise	7/1/2022
Paul Kimmell	Viola	7/1/2023
Donna O'Kelly	Idaho Falls	7/1/2023
Sandra E. Patano	Coeur d'Alene	7/1/2023
Rick G. Phillips	Pocatello	7/1/2023
David "Dave" F. Wilson	Ketchum	7/1/2023

Education, State Board of

650 W State Street, Room 307, Boise, ID 83702

(208) 334-2270 • boardofed.idaho.gov

Responsible for the general supervision of the state educational institutions and public school system. Appointed by the governor. Title 67, Chapter 47, *Idaho Code*.

Sherri Ybarra	Mountain Home	SAP
Emma Lou Atchley	Ashton	7/1/2020
Andrew J. Scoggin	Boise	7/1/2021
David John Hill	Boise	7/1/2022
Deborah Critchfield	Oakley	7/1/2023
Shawn Keough		7/1/2024
Kurt Liebich	Boise	7/1/2024
Linda Clark	Boise	6/30/2025

Education Commission of the States

700 Broadway St #810, Denver CO 80203

(303) 299-3600 • ecs.org

To provide a clearing house of information on matters relating to educational problems and how they are being met in different places throughout the nation, so that the executive and legislative branches of state government and of local communities may have ready access to the experience and records of the entire country, and so that both lay and professional groups in the field of education may have additional avenues for the sharing of experience and the interchange of ideas in the formation of public policy in education. Title 33, Chapter 41, *Idaho Code*.

Matt Freeman	Boise	SAP
Rod Gramer	Boise	SAP
Julie VanOrden	Pingree	SAP
Marilyn Whitney	Boise	SAP
Sherri Ybarra	Mountain Home	SAP
Dean Mortimer	Idaho Falls	11/30/2018
Wendy Horman	Idaho Falls	11/30/2020

Electrical Board, Idaho

1090 E Watertower Street, Meridian, ID 83642

(208) 334-7142 • dbs.idaho.gov

To license electrical contractors and examine and license journeymen and to make inspections of electrical installations. Title 54, Chapter 10, *Idaho Code*.

Todd Paul Feusier	Rathdrum	7/1/2021
Chad Fields	Blackfoot	7/1/2022
James Clark Marchetti	Pocatello	7/1/2022
Joseph Charles Harbacheck	Boise	7/1/2023
Robert D. Scott	Boise	7/1/2023
Richard "Rick" W. Stark	Meridian	7/1/2023
James Swier	Boise	7/1/2023
Robert Wilson	Boise	7/1/2023
Gregory Lyle Eagy	Boise	7/1/2024

Emergency Medical Services Physician Commission, Idaho

590 W Washington, Boise, ID 83720-0036

(208) 334-4000 • healthandwelfare.idaho.gov

Responsible for establishing the EMS Clinical Standards, the EMS Scope of Practice, medical protocols, personnel responsibilities and duties, medical supervision of licensed EMS personnel, air medical services, ambulance services, and non-transport services that are licensed by the State of Idaho. Title 56, Chapter 10, *Idaho Code*.

James D. Alter	Boise	8/1/2018
James Joseph Karambay	Sandpoint	8/1/2020
Michael L. Lemon	Idaho Falls	8/1/2020
Gordon E. Luther	Coeur d'Alene	8/1/2020
Veronica Mitchell-Jones	Coeur d'Alene	8/1/2020
Curtis Sandy	Pocatello	8/1/2020
Ian Butler-Hall	Boise	8/1/2021
Ann Vogt Lima	Orofino	8/1/2021
Terry O'Connor	Ketchum	8/1/2021
Kari Josephine Peterson	Boise	8/1/2021
Mark R. Urban	Boise	8/1/2021

Endowment Fund Investment Board, Idaho

816 W Bannock Street, Suite 301, Boise, ID 83702

(208) 334-3311 • efib.idaho.gov

Established to manage investment of the proceeds generated by the endowment lands within the State of Idaho. Appointed by the governor. Title 57, Chapter 7, *Idaho Code*.

Warren R. Bakes	Hayden	4/11/2020
Gary L Mahn	Boise	4/11/2020
Jerry F Aldape	Boise	4/11/2021
Irving Littman	Boise	4/11/2021
Richelle Sugiyama	Boise	4/11/2021
Dean Buffington	Boise	4/11/2023
Steven Harris		5/27/2023
Tom Wilford		3/12/2023
Charles L. Winder	Boise	4/11/2023

Energy Resources Authority, Idaho

1015 W Hays Street, Boise, ID 83702

(208) 344-6633 • iera.info

To diversify and expand the state's economy through improvements in Idaho's electric generation and transmission infrastructure to allow the development or expansion of electric facilities in Idaho or the import of low-cost energy from other parts of the region. Title 67, Chapter 89, *Idaho Code*.

Michael "Mike" Mark Mooney	Boise	6/30/2020
Mark William Lliteras	Boise	6/30/2021
Michael P. Elliott	Eagle	7/1/2021
Randolph J. Hill	Eagle	6/30/2022
Daniel Kunz	Boise	6/30/2023

Travis "Bear" Prairie	Idaho Falls	6/30/2023
George Eskridge	Dover	6/30/2024

Environmental Quality, Board of

1410 N Hilton, Boise, ID 83706-1255
(208) 373-0465 • deq.idaho.gov

To protect human health and preserve the quality of Idaho's air, land, and water for use and enjoyment today and in the future. Created by the Environmental Protection and Health Act. Title 39, Chapter 1, *Idaho Code*.

Kermit Kiebert	Ponderay	7/1/2022
Mark Allen Bowen	Meridian	7/1/2022
Kevin C. Boling	Coeur d'Alene	7/1/2023
John Randolph MacMillan	Buhl	7/1/2023
L. N. "Nick" Purdy	Picabo	7/1/2023
Beth Elroy	Meridian	7/1/2024
Carol Mascarenas	Idaho Falls	7/1/2024

Examiners, Board of

State Controller
700 W State Street, 5th Floor, Boise, ID 83702
(208) 334-3100 • sco.idaho.gov

Examines all claims against the state except salaries and compensation fixed by law and ordinary operations of state government for which appropriations have been made. Idaho Constitution Article IV, Section 18: title 67, Chapters 10 and 20, *Idaho Code*.

Lawrence Denney	Midvale	CWT
Brad Little	Emmett	CWT
Lawrence Wasden	Boise	CWT
Brandon Woolf	Boise	CWT

Examiners of Nursing Home Administrators, Board of

700 W State Street, Boise, ID 83702
(208) 334-3233 • dopl.idaho.gov

To help protect the health, safety and welfare of the public through the licensure and regulation of nursing home administrators in Idaho. Title 54, Chapter 16, *Idaho Code*.

Joshua R. Thompson	Chubbuck	7/1/2021
Mary Elizabeth Leonard	Boise	7/1/2022
Omotayo Omotowa	Idaho Falls	7/1/2022
Amanda Scott	Kimberly	7/1/2022
Michael Crowley	Meridian	7/1/2023

Examiners of Residential Care Facility Administrators, Board of

700 W State Street, Boise ID 83702

(208) 334-3233 • dopl.idaho.gov

To help protect the public health, safety and welfare through the licensure and regulation of residential care facility administrators in Idaho. Title 54, Chapter 42, *Idaho Code*.

Kristen E. Hyde	Star	7/1/2020
Heidi Jolene Brough Nye	Caldwell	7/1/2020
Linda Simon	Boise	7/1/2021
Ann F Wheeler	American Falls	7/1/2021
Natalie M. Nathan	Garden City	7/1/2022

Fish and Game Commission, Idaho

600 S Walnut Street, Boise, ID 83712

(208) 334-5159 • idfg.idaho.gov

To supervise the Department of Fish and Game; establish regulations and other needed controls on fishing, hunting, trapping and management of wildlife in line with the state's wildlife policy; approve department budgets for submission to the legislature; hold public hearings and make decisions on the management of the state's wildlife. Appointed by the governor. Title 36, Chapter 1, *Idaho Code*.

Brad Corkill	Cataldo	6/30/2021
Lane William Clezie	Pocatello	6/30/2022
Timothy Murphy	Boise	6/30/2022
Derick Eldon Attebury	Idaho Falls	6/30/2023
Don Ebert	Weippe	6/30/2023
Gregory Clark Cameron	Rupert	6/30/2024
Ronald Davies	Clayton	6/30/2024

Factory Built Structures Advisory Board

1090 E Watertower Street, Suite 150, Meridian, ID 83642

(208) 334-3950 • dbs.idaho.gov

To advise the director of Labor and Industrial Services in the administration and enforcement of manufactured home dealers and brokers licensing. Appointed by the governor. Title 44, Chapter 21, *Idaho Code*.

Markus Alley	Eagle	7/1/2021
Jeff M. Chrisman	Boise	7/1/2021
Michael "Mike" W. Jensen	Caldwell	7/1/2021
Michael S. Hampton	Boise	7/1/2022
Brian Mattson	Blackfoot	7/1/2022
Kenneth Patrick Roche	Boise	7/1/2022
Kenna Rae Draper	Meridian	7/1/2023
Spencer W. McLean	Boise	7/1/2023

Food Quality Assurance Institute, Idaho

315 Falls Avenue, Twin Falls, ID 83301
(208) 732-5325

To oversee the management and operation of the Idaho Food Quality Assurance Laboratory in Twin Falls and to support Idaho agriculture. Appointed by the governor. Title 67, Chapter 83, *Idaho Code*.

Celia R. Gould	Boise	SAP
Sally Megan Symms Gottschall	Boise	7/1/2020
Kelly Henggeler	Fruitland	7/1/2020
Robert Naerebout	Twin Falls	7/1/2020
Barry Joseph Pate	Filer	7/1/2020
Laurie Lickley	Jerome	11/30/2020
Jim Patrick	Twin Falls	11/30/2020
Sally Toone		11/30/2020
Janie Ward-Engelking	Boise	11/30/2020
Wayne Hurst	Burley	7/1/2022
Frank Muir	Eagle	7/1/2022
Dell Ray Winegar	Fruitland	7/1/2022
Heidi Adams Campbell	Twin Falls	7/1/2023

Forest Products Commission

350 N 9th Street, Suite 102, Boise, ID 83702
(208) 334-3292 • idahoforests.org

To promote the economic and environmental welfare of the state by providing a means for the collection and dissemination of information regarding the management of the state's public and private forest lands and the forest products industry. Appointed by the governor. Title 38, chapter 15, *Idaho Code*.

Dennis Becker		SAP
Laura Michele Johnson	Eagle	SAP
Shawn Keough		SAP
Dustin Thomas Miller	Boise	SAP
Cheryl Fisher Probert	Kamiah	SAP
Jake Joseph Reynolds	Boise	SAP
Jack A Buell	St. Maries	7/1/2021
Mark Mahon	Council	7/1/2021
Trevor M. Stone	Viola	7/1/2021
Daivd Gabrielsen	Cataldo	7/1/2022
Jesse D. Short	Lewiston	7/1/2022

Genetic Counselor Licensing Board

700 W State Street, Boise, ID 83702
(208) 334-3233 • dopl.idaho.gov

To protect the health, safety, and welfare of the public through the licensure and regulation of genetic counselors. Appointed by the governor. Title 54, Chapter 56, *Idaho Code*.

Thomas McNeil Beck	Boise	7/1/2021
Heather Hussey	Boise	7/1/2022
Jack Zarybnisky	Burley	7/1/2022
Mary Conway	Boise	7/1/2023

Grape Growers and Wine Producers Commission

117 N 9th Avenue, Suite 2, Caldwell, ID 83606
(208) 455-8354 • idahowines.org

To encourage the planting and development of native vineyards and the production of wine. Appointed by the governor. Title 54, Chapter 36, *Idaho Code*.

Jacob Joseph Cragin	Caldwell	7/1/2021
Mike Williamson	Caldwell	7/1/2021
Earl E. Sullivan	Hidden Springs	7/1/2022
Crystal Dawn Potter	Garden City	7/1/2023
Scott Smith	Star	7/1/2023

Hazardous Waste Facility Siting License Application Review Panel

1410 N Hilton, Boise, ID 83706
(208) 373-0458 • www.deq.idaho.gov

To insure public input in the licensing process and to recommend to the director conditions which should be included in the siting license. Title 39, Chapter 58, *Idaho Code*.

Suzanne Budge	Boise	3/6/2021
Jay F. Kunze	Pocatello	3/6/2021
Mark P. VonLindern	Lewiston	3/6/2021

Health and Welfare, State Board of

450 W State Street, Boise, ID 83702
(208) 334-5500 • healthandwelfare.idaho.gov

To formulate overall rules and regulations for the Department of Health and Welfare and to advise its director. Appointed by the governor. Title 39, Chapter 1, *Idaho Code*.

David J. Jeppesen	Eagle	SAP
Fred S. Martin	Boise	SAP
Sara Stover	Boise	SAP
Fred Wood	Burley	SAP

Tom Stroschein	Moscow	1/7/2021
Chad Henggeler	Fruitland	1/1/2023
James Vincent Giuffre	Boise	2/12/2023
Linda C. Hatzenbuehler	Pocatello	2/12/2023
Darrell Kerby	Bonnors Ferry	2/12/2023
Wendy Jaquet	Ketchum	1/1/2025
Timothy Michael Rarick	Rexburg	1/1/2025

Health Facilities Authority, Idaho

1087 W River Street, Suite 250, Boise, ID 83707
(208) 342-8772 • www.idhfa.org

To improve the health, welfare and living conditions of the people of Idaho through adequate medical care and health facilities. Appointed by the governor. Title 39, Chapter 14, *Idaho Code*.

Ruth Keeth	Boise	7/1/2020
B. J. Swanson	Troy	7/1/2021
Thomas Zabala	Boise	7/1/2022
Sean J. Coletti	Ammon	7/1/2023
Michael P. Wilson	Coeur d'Alene	7/1/2023
Tom Katsilometes	Meridian	7/1/2024
John R. Katovich	St. Maries	7/1/2024

Health Insurance Exchange Board, Idaho

www.yourhealthidaho.org

To establish a state-created, market driven health insurance exchange that will facilitate the selection and purchase of individual and employer health insurance plans. Title 42, Chapter 61, *Idaho Code*.

Dean L. Cameron	Rupert	SAP
David J. Jeppesen	Eagle	SAP
Sage Dixon		11/30/2020
Hyatt Erstad	Boise	4/10/2021
Jim Rice	Caldwell	4/10/2021
David Nelson		11/30/2021
Heidi Hart	Meridian	4/4/2023
Carolyn Lodge	Boise	4/4/2023
Tara Malek	Coeur d'Alene	4/10/2024
Gregory Douglas Donaca	Boise	4/10/2025
Jerry Roy Edgington	Meridian	4/10/2025
Cynthia Fairfax	Boise	4/10/2025

Janice E. Fulkerson	Boise	4/10/2025
Margaret Henbest	Boise	4/10/2025
Kevin Coyne Settles	Boise	4/10/2025
Peter Sorenson	Meridian	4/10/2025
Brett Thomas	Twin Falls	4/10/2025
Karan Tucker	Boise	4/10/2025
Stephen Weeg	Pocatello	4/10/2025

Health Quality Planning Commission

450 W State Street, Boise, ID 83702

(208) 334-5500 • healthandwelfare.idaho.gov

To promote improved quality of care and improved health outcomes through investment in health information technology and in-patient safety and quality initiatives in the state of Idaho. Appointed by the governor. Title 56, Chapter 10, *Idaho Code*.

Kenneth "Kenny" Jenson Bramwell	Boise	7/1/2019
Margaret Henbest	Boise	7/1/2020
Barton Fred Hill	Boise	7/1/2020
Daniel Louis Meltzer	Boise	7/1/2020
Patricia Lenora Richesin	Athol	7/1/2020
Angela Lynne Beauchaine	Boise	7/1/2021
Charles Davis		7/1/2021
Tim Dunnagan	Boise	7/1/2021
Ted Epperly	Meridian	7/1/2021
John Rusche	Lewiston	7/1/2021

Heating, Ventilation and Air Conditioning Board, Idaho

1090 E Watertower Street, Meridian, ID 83642

(208)334-3950 • dbs.idaho.gov

To administer and supervise the design, construction and installation, improvement, extension and alteration of heating, ventilation and air conditioning systems in all buildings, residences and structures in the state. Appointed by the governor. Title 54, Chapter 50, *Idaho Code*.

William Andrew Carter	Boise	5/8/2021
Garret A Christoffersen	Idaho Falls	5/8/2021
Mark Ferm	Boise	5/8/2021
Randy A. Hart	Meridian	5/8/2022
Ted F. Sermon	Idaho Falls	5/8/2022
Mike Lapray	Twin Falls	5/8/2023
Judy Renee Van Cleave	Boise	5/8/2023

Hispanic Affairs, Commission on

304 N 8th Street, Suite 236, Boise, ID 83702
(208) 334-3776 • icha.idaho.gov

Working toward economic, educational, and social equality, the Commission identifies and monitors programs and legislation, and researches problems and issues facing Idaho's Hispanic community. The Commission identifies solutions and provides recommendations to the governor, legislature, and other organizations concerning issues facing the State's Hispanic population. Appointed by the governor. Title 67, Chapter 72, *Idaho Code*.

Jeff Agenbroad	Nampa	SAP
Cesar Perez	Jerome	7/1/2023
Brooke Green		11/30/2020
Clark Kauffman	Filer	11/30/2020
Janie Ward-Engelking	Boise	11/30/2020
Steven Thayn	Emmett	12/31/2020
Erika L. Allen	Lewiston	7/1/2021
Ivan Castillo-Teran	Nampa	7/1/2021
Mauricio Cardona		4/15/2022
Juan Alvarez	Idaho Falls	7/1/2022

Historical Records Advisory Board, State

2205 E Old Penitentiary Road, Boise, ID 83712
(208) 514-2321 • history.idaho.gov

To consider historical records planning and to encourage preservation of historical records. Appointed by the governor. The board is authorized under Federal regulations governing the National Historical Publications and Records Commission (36 CFR Chapter 12) and 44 U.S.C. Chapter 25.

Tara Roberts	Moscow	10/20/2020
Wendy A. Scott	Twin Falls	10/20/2020
Mackenzie Ann Stone	Boise	10/20/2020
Debbie K. Geyer	Caldwell	10/20/2021
Stephanie A Milne-Lane	Boise	10/20/2021
James Michael Riley	Boise	10/20/2021
Jeffrey Bryant	Idaho Falls	10/20/2022
Robin Crotty	Hailey	10/20/2022
Zachary Jones	Boise	10/20/2022
David R. Matte	Boise	10/20/2022

Honey Advertising Commission, Idaho

55 SW 5th Avenue, Suite 100, Meridian, ID 83642
(208) 888-0988 • agri.idaho.gov

To plan and conduct a campaign for honey and honey byproduct advertising, publicity, merchandising, sales promotion and research. Appointed by the governor. Title 22, Chapter 28, *Idaho Code*.

Celia R. Gould	Boise	SAP
Daniel J. Mudd	Salmon	6/30/2019
Phil Puckett	Kamiah	6/30/2020
Jay S. Miller	Blackfoot	6/30/2021

Horse Board, Idaho

PO Box 140446, Garden City, ID 83714
www.idahohorseboard.com

To further the interests of horsemen in areas such as breeding, racing, competitive events, trail and pleasure riding in the state of Idaho. Appointed by the governor. Title 25, Chapter 25, *Idaho Code*.

Connie Blayney	Caldwell	7/1/2021
Anna Lucy Keller	Pocatello	7/1/2021
Harry "Tosch" K. Keshian	Star	7/1/2021
Stephanie Jaymes Bonney	Boise	7/1/2022
Dixie Christensen	Greenleaf	7/1/2022
Kimberly Stanger Kvamme	Idaho Falls	7/1/2023
Edward J. McNelis	Nampa	7/1/2023

Chesterfield Meeting House

Photo Courtesy of Idaho State Historical Society



Housing and Finance Association, Idaho

565 W Myrtle Street, Boise, ID 83707

(208) 331- 4889 • www.ihfa.org

To coordinate between private enterprise and state and local government, housing for low income families. Appointed by the governor. Title 67, Chapter 62, *Idaho Code*.

Ralph G. Cottle	Pocatello	7/1/2022
Steven R. Keen	Boise	7/1/2022
Jeff Nessel	Lewiston	7/1/2022
Scot Ludwig	Boise	6/30/2023
Mark P. Dunham	Boise	7/1/2024
Tracy Silver	Melba	7/1/2024
Nancy Vannorsdel	Eagle	7/1/2024

Humanities Council, Idaho

217 W State Street, Boise, ID 83702


(208) 345-5346 • www.idahohumanities.org

Dedicated to serving Idaho citizens by promoting greater public awareness, appreciation, and understanding of the humanities.

Trent Clark	Soda Springs	10/31/2022
Dan English	Coeur d'Alene	10/31/2022
Susan F. Gibson	Boise	10/31/2022
Christina Olson	Idaho Falls	10/31/2022

Beardmore Block

Photo Courtesy of Idaho State Historical Society



Human Rights, Idaho Commission on

317 W Main Street, Suite 400, Boise, ID 83702
(208) 334-2873 • humanrights.idaho.gov

To provide for execution within the state policies embodied in the federal Civil Rights Act of 1964. To secure for all individuals within the state freedom from discrimination because of race, color, religion, national origin, or sex. To investigate complaints by any person claiming to be aggrieved by a discriminatory practice. Appointed by the governor. Title 67, Chapter 59, *Idaho Code*.

L. Daniel Cravens	Blackfoot	7/1/2020
Hyrum Erickson	Rexburg	7/1/2020
Evelyn Johnson	Boise	7/1/2020
Paul M. Jagosh	Boise	7/1/2021
Joe B. McNeal	Mountain Home	7/1/2021
Kevin Coyne Settles	Boise	7/1/2021
Megan Ronk	Meridian	7/1/2022
Brian Scigliano	Boise	7/1/2022
Estella O Zamora	Caldwell	7/1/2022

Idaho Code Commission

Secretary of State

700 W Jefferson, Room E 205, Boise, ID 83702
(208) 334-2300 • sos.idaho.gov

To keep current so far as practicable, a compilation known as the *Idaho Code*. Appointed by the governor. Title 73, Chapter 2, *Idaho Code*.

Lawrence Denney	Midvale	Ex-officio Secretary
Jill Holinka	Boise	12/1/2022
Andrew Paul Doman	St. Maries	12/1/2024
Jeremy Vaughn	Filer	12/1/2026

Idaho Global Entrepreneurial Mission Council (IGEM)

igem.idaho.gov

To advance the program's overall goal of economic through investments in technological advancements and innovation. Appointed by the governor. Title 67, Chapter 47, *Idaho Code*.

Paul Amador		SAP
Kelly Anthon	Burley	SAP
William Gilbert, Jr.	Boise	SAP
Von Hansen	Eagle	SAP
David John Hill	Boise	SAP
Tom Kealey	Boise	SAP

Donna Lybecker	Pocatello	SAP
Christopher Nomura	Moscow	SAP
Mark Rudin	Boise	SAP
Rick Stott	Meridian	SAP
Damond Watkins	Idaho Falls	SAP
Marianne Walck	Idaho Falls	SAP

Independent Living Council, Idaho State

380 S 4th Street, Suite 102, Boise, ID 83702
 (208) 334-3800 • silc.idaho.gov

To promote the independent living philosophy for all Idahoans with disabilities: choice, self-determination and access for all. Appointed by the governor. Title 56, Chapter 12, *Idaho Code*.

Steven Julen Achabal	Boise	SAP
Jane Donnellan	Boise	SAP
Elizabeth Anne Kriete	Caldwell	SAP
Judy Bicknell Taylor	Boise	SAP
Eric E. Bjork	Boise	5/28/2021
Melva A. Heinrich	Twin Falls	5/28/2021
Christina Cernansky	Hailey	5/28/2022
Maxwell Edward Hudson	Boise	5/28/2022
Angela Marie MacDonald	Post Falls	5/28/2022
Jermey Maxand	Boise	5/28/2022
Denise Myler	Ammon	5/28/2022
Mollynae Val Sherpa	Lewiston	5/28/2022
Tara Adams	Meridian	5/28/2023
Candice E. Harris	Boise	5/28/2023
Erik Kimes	Nampa	5/28/2023
Claire Wareham	Lewiston	5/28/2023
Sean Scott Burlile	Meridian	5/28/2024
Shiloh A. Blackburn	Pocatello	5/28/2025

Industrial Commission, Idaho

317 Main Street, Boise, ID 83702
 (208) 334-6000 • iic.idaho.gov

To fairly administer the Idaho Workers' Compensation Law. Appointed by the governor. Title 72, Chapter 7, *Idaho Code*.

Thomas P. Baskin	Boise	1/13/2021
Aaron Scott White	Meridian	1/13/2023
Thomas E Limbaugh	Fruitland	1/14/2025

Infant Toddler Coordinating Council

450 W State Street, Boise, ID 83702

(208) 334-5500 • healthandwelfare.idaho.gov

To advise, assist and collaborate to build capacity within families through the provision of quality early intervention services.

Fred S. Martin	Boise	11/30/2018
Charlene M. Davis	Boise	9/1/2020
Jennifer "Jen" Joy Haddad	Boise	9/1/2020
Ellen Neff	Twin Falls	9/1/2020
Judith L. Neil	Boise	9/1/2020
Omair Shamim	Meridian	9/1/2020
Mechelle Wilson	Eagle	9/1/2020
David Allen	Rexburg	9/1/2021
Mary Ann Gauthier	Payette	9/1/2021
Hillary Elia Haro	Boise	9/1/2021
Carrie B. Hull	Sagle	9/1/2021
Catherine K. Johnson	Emmett	9/1/2021
Teresa F. Kross	Boise	9/1/2021
Angela S. Lindig	Boise	9/1/2021
Paula June Mason	Gooding	9/1/2020
Suzanne Marie Peck	Caldwell	9/1/2021
Emily Lyn Petersen	Kimberly	9/1/2021
Ericka Jane Rupp	Boise	9/1/2021
Cindy Sue Brock	Emmett	9/1/2023
Christy Noel Cronheim	Boise	9/1/2023
Shannon Dunstan	Boise	9/1/2023
Kathryn A. McGill	Boise	9/1/2023

Insurance Fund Board, State

1215 W State Street, Boise, ID 83702

(208) 332-2200 • www.idahosif.org

To assure that the State Insurance Fund is run as an efficient insurance company, remains actuarially sound, and maintains public purposes for which the State Insurance Fund was created. Appointed by the governor. Title 72, Chapter 9, *Idaho Code*.

Max C. Black	Boise	4/3/2022
Rod Higgins	Eagle	4/3/2022
Terry Gestrin	Donnelly	12/1/2023
Todd Lakey	Nampa	12/1/2023
Steve Landon	Chubbuck	4/30/2024

Judicial Council

PO Box 1397, Boise, ID 83701

(208) 334-2253 • judicialcouncil.idaho.gov

To conduct studies for the improvement of administration of justice; make reports to the Supreme Court and legislature, recommend the removal, discipline and retirement of judicial officers and such other duties as assigned by law. Title 1, Chapter 21, *Idaho Code*.

Roger Burdick*	Boise	SAP
Reed Larsen	NULL	6/30/2021
J. Philip Reberger	Boise	7/1/2021
Elizabeth "Liz" Susan Chavez	Lewiston	7/1/2023
R. Bruce Owens	Hayden Lake	6/30/2023
Jeff M Brudie	Lewisiton	6/30/2025
Kathy Simpson	Idaho Falls	6/30/2025

Juvenile Corrections, Board of

954 W Jefferson, Boise, ID 83702

(208) 334-5100 • idjc.idaho.gov

To advise the governor and the department director on fiscal, policy, and administrative matters concerning Idaho's juvenile correctional system. Appointed by the governor. Title 20, Chapter 5, *Idaho Code*.

Greg Chaney	Caldwell	SAP
Patti Anne Lodge	Huston	SAP
Lynn M Luker	Boise	SAP
Barry M. Black	Coeur d'Alene	12/31/2021
Denton C. Darrington	Declo	12/31/2023
Steven Jett	Greenleaf	12/31/2024

Juvenile Justice Commission

400 N 10th Street, 2nd Floor, Boise, ID 83702

(208) 334-5100 • ijjc.idaho.gov

To develop the state's three-year Juvenile Justice Plan and to review the federal grant fund applications from the districts. To perform such other duties that the Juvenile Justice and Delinquency Prevention Act requires to be performed by the advisory group referenced in Title 42, Section 5633(a)(3), *U.S. Code*.

Natella Irene Shaw	Owyhee	12/14/2020
Stacy Brown	Bonnors Ferry	7/1/2021
Abigail Lynn Jensen	Kimberly	7/1/2021
Dayo O. Onanubosi	Nampa	7/1/2021
William W Thompson	Moscow	7/1/2021
Hannah Burrell		7/1/2022

Susan Delyea	Garden City	7/1/2022
Amanda Cravens Leader	Boise	7/1/2022
Dawn Maglish		7/1/2022
Suzanne Marie Peck	Caldwell	7/1/2022
Dahlia Stender		7/1/2022
Cassandra Arc	Boise	9/10/2022
Anna M. Rodriguez	Moscow	9/10/2022
Darrell Bolz	Caldwell	7/1/2023
Darin Brent Burrell	Rexburg	7/1/2023
Amy Guier	Deary	7/1/2023
Shawn Harper	Meridian	7/1/2023
Mark Alan Ingram	Shoshone	7/1/2023
Nancy Lopez	Shelley	7/1/2023
Aide Samantha Moore	Garden City	7/1/2023
Matthew B. Olsen	Pocatello	7/1/2023
David E. Peters	Blackfoot	7/1/2023
Korey Lynn Solomon	Kimberly	7/1/2023
Hakim Hazim	Kuna	1/1/2024
Kimberly Hokanson	Ammon	1/1/2024
Lina Smith	Caldwell	1/1/2024

Lake Pend Oreille Basin Commission

1224 Washington Avenue, Suite 101, Sandpoint, ID 83864
(208) 263-5310

Charged with studying, investigating, and selecting ways and means of controlling the water quality and water quantity as they relate to waters of Lake Pend Oreille, Pend Oreille River, Priest Lake and Priest River for the communities' interests and the interests of the State of Idaho and for the survival of the native species fish contiguous to the Pend Oreille/Priest River.

Darrell Early	Boise	SAP
Brent Baker	Athol	7/24/2020
Marc Brinkmeyer	Coeur d'Alene	7/24/2020
Craig Hill	Priest Lake	7/24/2022
Ford Elsaesser	Priest River	7/24/2021
Linda Mitchell	Sagle	7/24/2021

Land Board, State

300 N 6th Street, Boise, ID 83702
(208) 334-0200 • www.idl.idaho.gov

To professionally and prudently manage Idaho's endowment assets to maximize long-term financial returns to public schools and other trust beneficiaries and to provide professional assistance to the citizens of Idaho to use, protect and sustain their natural resources. State Constitution, Article IX, Sections 7 and 8: Title 58, Chapter 1, *Idaho Code*.

Sherri Ybarra	Mountain Home	CWT
Lawrence Denney	Midvale	CWT
Brad Little	Emmett	CWT
Lawrence Wasden	Boise	CWT
Brandon Woolf	Boise	CWT
Dustin Thomas Miller	Boise	SAP

Landscape Architects, Idaho Board of

700 W State Street, Boise, ID 83702
(208) 334-3233 • dopl.idaho.gov

To help safeguard human health and property, and to promote the public welfare through the licensure and regulation of landscape architects in Idaho. Appointed by the governor. Title 54, Chapter 30, *Idaho Code*.

James H. Opdahl	Payette	7/1/2022
Bryce Olberding	Post Falls	7/1/2023
Jon Fritz Breckon	Boise	7/1/2024

Lava Hot Springs Foundation

PO Box 669, Lava Hot Springs, ID 83246
(208) 776-5221 • lavahotsprings.com

To have a general supervision of all personal property and the lands and property of the state situated within and near Lava Hot Springs. Appointed by the governor. Title 67, Chapter 44, *Idaho Code*.

Ron Johnson	Idaho Falls	5/1/2023
Jeff Hough	Pocatello	5/1/2024
Cameron Salt	Lava Hot Springs	5/1/2025
Lisa Wood	Pocatello	5/1/2025
Robert Poleki	Pocatello	5/1/2026

Legislative Compensation Committee

Legislative Services, PO Box 83720, Boise, ID 83720-0054
(208) 334-2475 • legislature.idaho.gov

To set the rate of compensation and allowable expenses of legislators. Three members are appointed by the governor. Title 67, Chapter 4, *Idaho Code*.

Bill Daniels	Boise	6/30/2019
Eva Gay Yost	Meridian	6/30/2021
John Goedde	Coeur d'Alene	6/30/2022
Dennis Johnson	Boise	6/30/2022
Bruce Newcomb	Boise	6/30/2022
Reed Larsen	Pocatello	6/30/2024

Lewis and Clark Trail Committee, Idaho

112 W 4th Street, Moscow, ID 83843
(208) 882-1504 • history.idaho.gov

To promote public awareness of the historical significance of the Lewis and Clark Expedition and encourage the development and protection of historical sites and outdoor recreational resources along the Lewis and Clark Trail. Appointed by the governor. Title 67, Chapter 86, *Idaho Code*.

Hope Ann Benedict	Salmon	SAP
Charles Edward Chase	Lewiston	SAP
Dax D. Chizum	Boise	SAP
James R. Fazio	Moscow	SAP
Stephan Edward Matz	Coeur d'Alene	SAP
Allen Pinkham	Lenore	SAP
Patricia A Rathmann	Moscow	SAP
Robert Allen Russell	Salmon	SAP
Anne Schorzman	Boise	SAP

Leadership In Nuclear Energy Commission (LINE)

Office of the Governor
PO Box 83720, Boise, ID 83720
line.idaho.gov

The LINE Commission make recommendations to the governor on policies and actions of the state of Idaho to support and enhance the long-term viability and mission of the Idaho National Laboratory and other nuclear industries in Idaho. Appointed by the governor. By Executive Order.

Richard "Rick" Russel Aman	Ammon	SAP
Paul LaMar Arrington	Boise	SAP
Scott Bedke	Oakley	SAP
Harold Stabler Blackman	Boise	SAP
Jess Byrne	Meridian	SAP

Rebecca Casper	Idaho Falls	SAP
John Chatburn	Boise	SAP
Brady Hall		SAP
Wendy Horman	Idaho Falls	SAP
Frederick "Fred" P Hughes	Iona	SAP
Tom Kealey	Boise	SAP
Steve Laffin	Idaho Falls	SAP
Hootie Langseth		SAP
Janice McGeachin	Idaho Falls	SAP
Christopher Nomura	Moscow	SAP
Mark Nye	Pocatello	SAP
Mark Todd Peters	Idaho Falls	SAP
Nathan Small		SAP
Scott Snyder	Pocatello	SAP
John Wagner		SAP
Lawrence Wasden	Boise	SAP
Joseph Weismann	Boise	SAP
Brian Wonderlich	Boise	SAP
Jim Woodward	Sagle	SAP

Potlatch Depot

Photo Courtesy of Idaho State Historical Society





Old Idaho State Penitentiary

Photo courtesy of Laura Weston



Lemhi County Courthouse

Photo Courtesy of Idaho State Historical Society

Liquefied Petroleum Gas Safety Board, Idaho

700 W State Street, Boise, ID 83702

(208) 334-3233 • dopl.idaho.gov

To help protect the public health, safety and welfare through the licensure and regulation of LPG dealers and facilities in Idaho. Appointed by the governor. Title 54, Chapter 53, *Idaho Code*.

Richard B. Davies	Nampa	7/1/2021
Ben Estes	Pocatello	7/1/2021
Ricky J Harris	Rexburg	7/1/2022
Garrett de Jong	McCall	7/1/2023
Tom C Daniels	Kimberly	7/1/2024

Lottery Commission, Idaho

1199 Shoreline Lane, Suite 100, Boise, ID 83702

(208) 334-2600 • www.idaholottery.com

To establish goals and objectives for the state lottery to generate revenue for the state. Appointed by the governor. Title 67, Chapter 74, *Idaho Code*.

Cordell R. Kress	Rockland	7/1/2020
Erik James Olson	Bonnars Ferry	7/1/2021
Gary Glenn Michael	Boise	1/1/2022
Jonathan Rosenau	Nezperce	7/1/2022
Susan D. Kerrick	Lewiston	1/7/2024
William Craig Corbett	Grace	1/1/2025
Skip Smyser	Parma	1/1/2026

Massage Therapy, Board of

700 W State Street, Boise, ID 83702

(208) 334-3233 • dopl.idaho.gov

To protect the health, safety, and welfare of the public through the licensure and regulation of massage therapists. Appointed by the governor. Title 40, Chapter 40, *Idaho Code*.

Justin Kobbe Solace	Boise	7/1/2019
Marcia Charlene Garey	Kuna	7/1/2020
Riki N Nagle-Ker	Idaho Falls	7/1/2021
Carla Anne Steen	Idaho Falls	7/1/2022
Mary Jo White	Post Falls	7/1/2023

Medal of Honor Commission

Office of the Governor
PO Box 83702, Boise, ID 83720-0034
(208) 334-4155 • www.medalofhonor.idaho.gov

To provide for awarding the medal of honor, to provide for posthumous awards, and to set forth the design of the medal and rules establishing the qualifications for the Idaho law enforcement and firefighting medal of honor and the governing protocol.

Jeff Allen Lavey	Boise	7/1/2020
Tim Miller	Twin Falls	7/1/2020
Bryan Taylor	Caldwell	7/1/2020
Lawrence Wasden	Boise	7/1/2020
Wayne Denny	Boise	7/1/2021
Brad E Johnson	Boise	12/12/2022
Louis Hougaard	Boise	2/7/2023
Kirk Carpenter	Nampa	7/1/2024
Jason Davis	Culdesac	7/1/2024

Medicine, Idaho Board of

Logger Creek Plaza
345 W Bobwhite Court, Suite 150, Boise, ID 83706
bom.idaho.gov

To protect the general public through the regulation of physicians and surgeons. Appointed by the governor. Title 54, Chapter 18, *Idaho Code*.

Kedrick Wills	Meridian	SAP
Erwin L. Sonnenberg	Boise	7/1/2020
Erich W. Garland	Idaho Falls	3/17/2021
Steven J. Malek	Post Falls	3/17/2021
Julia K. Bouchard	Boise	3/17/2023
David A. McClusky III	Ketchum	3/17/2023
Michele Chadwick	Emmett	7/1/2023
Mark Steven Grajcar	Boise	3/17/2025
Paula Phelps	Pocatello	3/17/2025
Catherine Cunagin	Boise	7/1/2025
Keith Davis	Shoshone	7/1/2025

Midwifery, Board of

700 W State Street, Boise, ID 83702
(208) 334-3233 • dopl.idaho.gov

To help protect the public health, safety and welfare through the licensure and regulation of midwives in Idaho. Appointed by the governor. Title 54, Chapter 55, *Idaho Code*.

Megan Kasper	Nampa	7/1/2021
Carol Johnson	Boise	7/1/2022
Valerie Jean Hall	Ammon	7/1/2023
Elizabeth Hartman	Meridian	7/1/2024
Amy Brianne Redman	Athol	7/1/2025

Military Advocacy Commission, Idaho (IMAC)

Office of the Governor

PO Box 83720, Boise, ID 83720

(208) 334-2100 • gov.idaho.gov

To advocate for Department of Defense platforms in Idaho; encourage, support, and facilitate collaboration toward improving public awareness, operational viability, and functionality of military installations both existing and proposed; and form subcommittees to leverage the strengths, functionalities, and operational advantages of military installations in Idaho.

Brad Little	Emmett	CWT
David E. Bergh	Mountain Home	SAP
David H. Bieter	Boise	SAP
Rebecca L. Hupp	Boise	SAP
Lori Otter	Star	SAP
Randall Mark Schmidt	Garden City	SAP
William Shawver	Eagle	SAP
Bruce T. Wright	Nampa	SAP
Clark Kauffman	Filer	11/30/2018
Tod Lakey	Nampa	11/30/2018

Mint Commission, Idaho

55 SW Fifth Avenue, Ste 100, Meridian, ID 83642

(208) 888-0988 • www.idahomint.org

Sets standards and funds plant and bio-technology research to benefit the mint industry. Elected by the Mint Growers. Title 22, Chapter 38, *Idaho Code*.

Tony Weitz	Caldwell	2019
J.P. Lete	Caldwell	2020
Cleo Miller	Nampa	2020
Paul Rasgorshek	Nampa	2020
Leland Earnest	Nampa	2021
Sid Naito	Nampa	2021

Morticians, State Board of

700 W State Street, Boise, ID 83702
(208) 334-3233 • dopl.idaho.gov

To help protect the health, safety and welfare of the public through the licensure and regulation of the facilities and those who provide mortician and funeral directing services in Idaho. Appointed by the governor. Title 54, Chapter 11, *Idaho Code*.

Steve Loran Gordon	Boise	5/1/2021
James "Jim" Roy Sommer	Twin Falls	5/1/2022
Brian McBride	Idaho Falls	5/1/2023

Motor Vehicle Dealer Advisory Board

3311 S State Street, Boise, ID 83707
(208) 334-8660 • itd.idaho.gov

To advise and assist the Idaho Transportation Department in the administration of the Dealers and Salesmen Licensing Act. Appointed by the governor. Title 49, Chapter 16, *Idaho Code*.

Mark L. Dukes	Eagle	7/1/2019
Scott M Anderson	Boise	7/1/2020
Grant Petersen, Jr.	Boise	7/1/2020
Con P. Paulos	Twin Falls	7/1/2021
Thomas Robideaux	Sandpoint	7/1/2021
Ken House	Nampa	7/1/2022
Eric W. Knudtsen	Post Falls	7/1/2022
Bob Petersen	Boise	7/1/2022
Timothy Philip Sexton	Idaho Falls	7/1/2022
Stafford Smith	Idaho Falls	7/1/2022
James White	Moscow	7/1/2022

Northwest Power and Conservation Council

450 W State Street, 3rd Floor, Boise, ID 83702
(208) 334-6970 • www.nwccouncil.org

The 1980 Northwest Power Act authorized Idaho, Montana, Oregon, and Washington to develop a regional power plan and fish and wildlife program to balance the Northwest's environment and energy needs. Title 61, Chapter 12, *Idaho Code*.

Jeffery C. Allen	Star	1/15/2022
Jim Yost	Meridian	1/15/2024

Nursing, State Board of

280 N 8th Street, Ste 210, Boise ID 83702
(208) 334-3110 • ibn.idaho.gov

To regulate nursing practice and education for the purpose of safeguarding the public health, safety, and welfare. Appointed by the governor. Title 54, Chapter 14, *Idaho Code*.

Cindy Hone	Idaho Falls	4/1/2021
Jan V. Moseley	Coeur d'Alene	4/1/2021
Judy Taylor	Boise	4/1/2021
Kristi Batchelor	Caldwell	4/1/2023
Clayton B. Sanders	Boise	4/1/2023
Laura Stott	Boise	4/1/2023
Jennifer Marie Hines-Josephson	Rathdrum	4/1/2024
Kara Mahannah	Buhl	4/1/2024
L. Renee Watson	Boise	4/1/2024

Occupational Therapy Licensure Board

700 W State Street, Boise, ID 83702
(208) 334-3233 • dopl.idaho.gov

To help protect the public health, safety and welfare through the licensure and regulation of occupational therapists in Idaho. Title 54, Chapter 37, *Idaho Code*.

Farrell Lindley-Kessler	Boise	12/31/2021
Brenda P Krueger	Boise	12/31/2021
Cari J Moodie	Boise	12/31/2021
Cherie L. Strand	Challis	12/31/2022
Jori Ann Bathina	Boise	12/31/2023

Oil and Gas Conservation Commission

300 N 6th Street, Suite 103, Boise ID 83702
(208) 334-0200 • ogcc.idaho.gov

Regulates the exploration, drilling and production of oil and gas resources to ensure the conservation of oil and gas and the protection of correlative rights and surface and groundwater. Appointed by the governor. Title 47, Chapter 3, *Idaho Code*.

Dustin Thomas Miller	Boise	SAP
James S. Classen	Boise	7/1/2021
Marc Shigeta	Payette	7/1/2021
Betty Coppersmith	Eagle	3/8/2022
Ray Hinchcliff	Driggs	7/1/2023

Oilseed Commission, Idaho

55 SW Fifth Avenue, Suite 100, Meridian, ID 83642

(208) 888-0988 • agri.idaho.gov

To implement a program of research, promotion and consumer and industry information designed to strengthen the position in the marketplace of the Idaho canola and rapeseed industry, to expand existing markets, and to develop new markets for canola and rapeseed and their products. Appointed by the governor. Title 22, Chapter 47, *Idaho Code*.

Cordell R. Kress	Rockland	7/1/2020
Erik James Olson	Bonnors Ferry	7/1/2021
Jonathan Rosenau	Nezperce	7/1/2022

Optometry, State Board of

700 W State Street, Boise, ID 83702

(208) 334-3233 • dopl.idaho.gov

To help protect the public health, safety and welfare through the licensure and regulation of the practice of optometry in Idaho. Appointed by the governor. Title 54, Chapter 15, *Idaho Code*.

William A. von Tagen	Boise	7/1/2021
Lance William Fagan	Dalton Gardens	7/1/2022
Terri L Haley	Hayden	7/1/2023
Jared Walker	Kimberly	7/1/2024
Shawn Sorenson	Eagle	7/1/2025

Outfitters and Guides Licensing Board

1365 N Orchard, Room 172, Boise, ID 83706

(208) 327-7380 • oglb.idaho.gov

To properly regulate the outfitting and guiding industry in Idaho for the purpose of safeguarding the health, safety, and welfare of the public. By doing so, they contribute to the conservation of Idaho's fish, wildlife, and natural resources. Appointed by the governor. Title 36, Chapter 21, *Idaho Code*.

C. Wayne Hunsucker	Lucile	4/20/2019
Louise D. Stark	Challis	4/20/2021
Zachary Mason	Meridian	4/20/2022
Bradley Compton	Meridian	4/20/2023
Tammy Overacker	Salmon	4/20/2023

Pacific Northwest Economic Regional Council, Idaho (PNWER)

World Trade Center West, 2200 Alaskan Way, Suite 460, Seattle, WA 98121
(206) 443-7723 • www.pnwer.org

To increase the economic well-being and quality of life for all citizens of the region, while maintaining and enhancing our natural environment. Appointed by the governor. Title 67, Chapter 78, *Idaho Code*.

Tom Kealey	Boise	SAP
Michelle R. Stennett	Ketchum	SAP
Paul LaMar Arrington	Boise	4/19/2022
Bill Barton	Eagle	4/19/2022
John Chatburn	Boise	4/19/2022
Barbara A. Cosens	Moscow	4/19/2022
Lori Joanne Hausegger	Boise	4/19/2022
Scott Madison	Boise	4/19/2022
Charlene McArthur	Boise	4/19/2022
Brian Ness	Eagle	4/19/2022
Ron Nilson	Coeur d'Alene	4/19/2022
Brian Oakey	Boise	4/19/2022
Tom Power	Hayden	4/19/2022
William "Brad" Richy	Garden City	4/19/2022
Tom Schultz	Coeur d' Alene	4/19/2022
Jennifer Verdon	Boise	4/19/2022

Pacific States Marine Fisheries Compact Commission

205 SE Spokane Street, Portland, OR 97202
(503) 595-3100 • www.psmfc.org

To promote the better utilization of fisheries – marine, shell, and anadromous, which are of mutual concern, and to develop a joint program of protection and prevention of physical waste of such fisheries in all of those areas of the Pacific Ocean over which the compacting states jointly or separately now have or may hereafter acquire jurisdiction. Title 36, Chapter 20, *Idaho Code*.

Lee Heider	Twin Falls	3/8/2022
Virgil Moore	Boise	3/8/2022
Ron Davies	Clayton	7/1/2023

Pardons and Parole, Commission on

3056 Elder Street, Boise, ID 83702
(208) 334-2520 • parole.idaho.gov

Committed to the protection of the public, the rights of victims and to the fair and individualized assessment of each offender. We support the Department of Correction in its effort to provide services, programs and opportunities for offenders to promote their successful reintegration into the community. Appointed by the governor. Title 20, Chapter 2, *Idaho Code*.

Anna Jane "Janie" Dressen	Coeur d'Alene	1/1/2022
Mike H. Matthews	Declo	1/1/2022
Terry Kirkham	Idaho Falls	1/1/2023
Shelly Parker	Boise	1/1/2023
Scott Smith	Star	1/1/2023
Patrick Mc Donald	Boise	1/1/2024
Michael Ross	Meridian	1/1/2024

Parks and Recreation Board

5657 Warm Springs Avenue, Boise, ID 83716
(208) 334-4199 • parksandrecreation.idaho.gov

To improve the quality of life in Idaho through outdoor recreation and resource stewardship. Appointed by the governor. Title 67, Chapter 42, *Idaho Code*.

Peter "Pete" J. Black	Pocatello	6/30/2021
R. Doug Eastwood	Post Falls	7/1/2022
Louis A Fatkin	Idaho Falls	6/30/2023
Brian Beckley	Meridian	6/30/2024
Cally Roach	Fairfield	6/30/2025
Randy K. Doman	Cottonwood	6/30/2026

Pea and Lentil Commission, Idaho

2780 W Pullman Road, Moscow, ID 83843-4024
(208) 882-3023 • www.usapulses.org

To manage the funds collected from the assessment on dry peas, lentils and chickpeas, and to allocate funding for research, domestic and international marketing, government affairs and education. Appointed by the governor. Title 22, Chapter 35, *Idaho Code*.

Pat L. Smith	Kendrick	6/20/2019
Jay Anderson	Genesee	6/30/2020
W. Dirk Hammond	Kendrick	6/30/2020
Kevin J. Meyer	Moscow	6/30/2021
Neil Heitstuman	Culdesac	6/30/2022
Levi Lustig	Cottonwood	6/30/2022

Peace Officer Standards and Training Council

700 S Stratford, Meridian, ID 83860-0700

(208) 884-7250 • www.post.idaho.gov

To establish minimum requirements for training, education, and probationary periods, and to certify and keep permanent records on peace officers in this state. Appointed by the governor. Title 19, Chapter 51, *Idaho Code*.

Seth Grigg	Boise	SAP
Doug Hart	Boise	SAP
Kelley Packer	McCammon	SAP
Monty Prow	Boise	SAP
Josh Tewalt	Boise	SAP
Kedrick Wills	Meridian	SAP
Greg Wooten	Nampa	SAP
Colleen Zahn		SAP
Rick Henry	Rexburg	12/31/2021
Shane Turman	Rexburg	12/31/2021
Richard Allen	Garden City	12/31/2022
Shaun Gough	Gooding	12/31/2022
Jan M. Bennetts	Eagle	12/31/2024
Jason Davis	Culdesac	12/31/2024
James Dale Fry, Jr.	Troy	12/31/2024

Permanent Building Fund Advisory Council

502 N Fourth Street, Boise, ID 83705

(208) 332-1900 • dpw.idaho.gov

To review and approve all planning and construction, renovation, remodeling or repairs for buildings financed from the permanent building fund. Appointed by the governor. Title 67, Chapter 57, *Idaho Code*.

Cindy L. Bateman	Meridian	7/1/2022
Ed (Dee) Jameson	Hayden	7/1/2022
Jason Monks		1/7/2023
Steven J. Vick	Dalton Gardens	1/7/2023
Dale Reynolds	Nampa	7/1/2023

Personnel Commission, Idaho

304 N 8th Street, Boise, ID 83702
(208) 334-2263 • dhr.idaho.gov

To hear appeals of non-probationary, classified employees who, after completing departmental due process, appeal a disciplinary dismissal, demotion or suspension. Appointed by the governor. Title 67, Chapter 53, *Idaho Code*.

Sarah E. Griffin	Boise	7/1/2021
J. Michael Brassey	Boise	7/1/2023
Mark J. Holubar	Idaho Falls	7/1/2023
Amy W Manning	Pocatello	7/1/2023
Nancy Merrill	Eagle	7/1/2024

Petroleum Storage Tank Fund Board (PSTF)

1215 W State Street, Boise, ID 83702
(208) 332-8100 • www.idahopstf.org

To direct policies and operation of the fund to assure that it is run as an efficient insurance company, remains actuarially sound and maintains the public purposes for which the Petroleum Clean Water Trust Fund was created. Appointed by the governor. Title 41, Chapter 49, *Idaho Code*.

Randy Armstrong	Inkom	11/30/2018
Kirk W. Clarich	Nampa	9/24/2019
Brett R. Adams	Burley	9/24/2021
Dennis DeRoche	Blackfoot	9/24/2021
John Jackson	Boise	9/24/2023
Bob Nonini	Coeur d'Alene	1/31/2023
Steven Thayn	Emmett	3/27/2023

Pharmacy, Board of

1199 W Shoreline Lane, Suite 303, Boise, ID 83702
(208) 334-2356 • bop.idaho.gov

Determines the minimum qualifications necessary to obtain a license or registration; regulates the standards of conduct and scope of practice for the profession; adopts and administers examinations; adopts and monitors continuing education requirements; reviews complaints against licensees/registrants and takes appropriate disciplinary action against those who have violated the laws. Appointed by the governor. Title 54, Chapter 17, *Idaho Code*.

Kristina Marie Jonas	Boise	6/30/2021
Richard Allan deBlaquiere	Hayden	6/30/2022
Edmund "Ed" L. Sperry	Boise	6/30/2023
Justin T. Messenger	Idaho Falls	6/30/2024
Kevin Ellis	McCall	6/30/2025

Physical Therapy Licensure Board

700 W State Street, Boise, ID 83702

(208) 334-3233 • dopl.idaho.gov

To help protect the public health, safety and welfare through the licensure and regulation of physical therapists in Idaho. Appointed by the governor. Title 54, Chapter 22, *Idaho Code*.

Angela Lynn Lippiello	Pocatello	12/31/2019
Andrew Mix	Twin Falls	12/31/2021
Deanna C. Dye	Driggs	12/31/2022
Craig Esplin	Boise	12/31/2023
Gladys B. Schroeder	Boise	12/31/2023

Plumbing Board, State

1090 E Watertower Street, Meridian, ID 83642

(208) 334-3442 • dbs.idaho.gov

To provide for the health and safety of the citizens of Idaho in private and public buildings by ensuring that plumbing practices are in compliance with the Uniform Plumbing Code as adopted. Appointed by the governor. Title 54, Chapter 26, *Idaho Code*.

Matthew N. Gardner	Pocatello	4/1/2022
John Kierce	Boise	4/1/2022
Robert King	Coeur d' Alene	4/1/2022
John Richard "Rick" Garrett	Boise	4/1/2023
Gilbert K. Pond	Meridian	4/1/2023

Podiatry, State Board of

700 W State Street, Boise, ID 83702

(208) 334-3233 • dopl.idaho.gov

To help protect the public health, safety and welfare through the licensure and regulation of those who practice podiatry in the state of Idaho. Appointed by the governor. Title 54, Chapter 6, *Idaho Code*.

Jeanne Marie Arnold	Post Falls	7/1/2021
Stewart O. Jones	Meridian	7/1/2022
Ione Springer	Caldwell	7/1/2023
Douglas S. Williams	Blackfoot	7/1/2023
Gary Millward	Boise	7/1/2024

Potato Commission, Idaho

661 S Rivershore Lane, Suite 230, Eagle, ID 83616
(208) 334-2350 • idahopotato.com

To define potato and onion grades that may be advertised, and to designate the character of the brands, labels or stencils under which potatoes or onion may be marketed. Appointed by the governor. Title 22, Chapter 12, *Idaho Code*.

Todd Lee Cornelison	Idaho Falls	9/15/2021
Brett Jensen	Idaho Falls	9/15/2021
Daniel T. Nakamura	Idaho Falls	9/15/2021
Paul Saito	Burley	9/15/2022
Julie VanOrden	Pingree	9/15/2022
Bryan Wada	Pingree	9/15/2022
Ronald Ambrose	Wendell	9/15/2023
Mark L. Darrington	Declo	9/15/2023
Eric Jemmett	Parma	9/15/2023

Professional Counselors and Marriage & Family Therapists, Idaho Licensing Board of

700 W State Street, Boise, ID 83702
(208)334-3233 • dopl.idaho.gov

To protect the public health, safety and welfare through the licensure and regulation of those who provide counseling and marriage and family therapy services in Idaho. Appointed by the governor. Title 54, Chapter 34, *Idaho Code*.

Dennis M. Baughman	Fruitland	7/1/2021
Tami S. Kammer	Bellevue	7/1/2021
Sandra "Sandy" Carol Sweesy	Boise	7/1/2021
Steven I. Lanzet	Boise	7/1/2022
Spencer Zitzman	Idaho Falls	7/1/2023
Regina Moro	Boise	7/1/2024

Psychologist Examiners, Idaho Board of

700 W State Street, Boise, ID 83702
(208) 334-3233 • dopl.idaho.gov

To help protect the public health, safety and welfare through the licensure and regulation of those who practice psychology in Idaho. Title 54, Chapter, *Idaho Code*.

Theresa Lynn Ross	Pocatello	7/1/2021
Denton C. Darrington	Declo	11/29/2021
Linda C. Hatzenbuehler	Pocatello	7/1/2022
Helen Ann Holley	Eagle	7/1/2023
Aaron Harris	Idaho Falls	7/1/2024

Public Charter School Commission

304 N 8th Street, Suite 242, Boise, ID 83702

(208) 332-1561 • chartercommission.idaho.gov

To implement best practices for the evaluation of new charter petitions, oversight of operating schools, and consideration of charter renewals. Appointed by the governor. Title 33, Chapter 52, *Idaho Code*.

Kathleen "Kitty" Kunz	Boise	11/30/2020
Nils Peterson	Moscow	11/30/2020
Alan Reed	Idaho Falls	5/12/2022
Julie VanOrden	Pingree	5/12/2022
Sherrilynn W. Bair	Firth	5/12/2024
Wanda Chillingworth Quinn	Coeur d'Alene	5/12/2024
Brian Scigliano	Boise	5/12/2024

Public Defense Commission, State

816 W Bannock Street, Suite 201, Boise, ID 83702

(208) 332-1735 • pdc.idaho.gov

To improve the delivery of trial-level indigent defense services by serving the Counties and Indigent Defense Providers of Idaho. Appointed by the governor. Title 19, Chapter 8, *Idaho Code*.

Darrell Bolz	Caldwell	7/1/2020
Dan Dinning	Bonnors Ferry	7/1/2021
Jonathan "Jon" David Loschi	Boise	7/1/2021
Linda Copple Trout	Boise	7/1/2022
David Cannon	Blackfoot	11/30/2022
Jim Woodward	Sagle	11/30/2022
Angela Barkell	Givens Hot Springs	7/1/2023
Eric D. Fredericksen	Meridian	7/1/2023
Sean Walsh	Coeur d'Alene	7/1/2023

Public Safety Communications Commission

4040 Guard Street, Building 600, Boise, ID 83705

(208) 422-3040 • ioem.idaho.gov

To assist cities, counties, ambulance districts and fire districts in the establishment, management, operations and accountability of consolidated emergency communications systems and interoperable public safety communications and data systems. Title 31, Chapter 48, *Idaho Code*.

Jacob Greenberg	Hailey	7/1/2020
Kevin Haight	Boise	7/1/2020
Sam Hulse	Shelley	7/1/2020
Len C. Humphries	St. Anthony	7/1/2020

Garret Nancolas	Caldwell	7/1/2020
Ralph W. Powell	Meridian	7/1/2020
William "Brad" Richy	Garden City	7/1/2020
Kedrick Wills	Meridian	7/1/2020
Rick Youngblood	Nampa	11/30/2020
William Guiberson	Pocatello	1/1/2022
Stephen Alan Bartlett	Meridian	7/1/2022
Carmen J. Boeger	Caldwell	7/1/2022
Michele Carreras	Boise	7/1/2022
David G. Gates	Pocatello	7/1/2022
Wes A. Jones	Blackfoot	7/1/2022
Craig S. Kingsbury	Twin falls	7/1/2022
Jeff Weak	Eagle	7/1/2022
Kent Searle	Burley	7/1/2023
David Taylor	Pomeroy	7/1/2023
Ward Crawford	Dalton Gardens	1/1/2024

Public Safety & Security Information System, Idaho

700 S Stratford, Meridian, ID 83860-0700

(208) 884-7136 • www.isp.idaho.gov

The board has exclusive management control over the entire Idaho public safety and security information system, which includes all hardware, software, electronic switches, peripheral gear, microwave links, and circuitry which make up the system and any access thereto. Title 19, Chapter 52, *Idaho Code*.

Ralph W. Powell	Meridian	SAP
Roger Schei	Chubbuck	1/1/2022
Bill Gardiner	Meridian	1/1/2023
Craig S. Kingsbury	Twin falls	1/1/2024
Shaun Gough	Gooding	1/1/2025
Eric Snarr	Rupert	1/1/2026

Public Employees Retirement System of Idaho

607 N 8th Street, Boise, ID 83702

(208) 33403365 • persi.idaho.gov

To manage a retirement system and disability benefit system for public employees. Appointed by the governor. Title 59, Chapter 13, *Idaho Code*.

Darin DeAngeli	Boise	7/1/2021
Park Price	Idaho Falls	7/1/2022
Celia R. Gould	Boise	7/1/2023
Joy Fisher	Moscow	7/1/2024
Jeff Cilek	Boise	7/1/2025

Public Utilities Commission

472 W Washington, Boise, ID 83702
(208) 334-0300 • www.puc.idaho.gov

To fix rates which are just and equitable, to maintain a schedule of common carrier's rates, fares and charges open to public inspection, and generally enforce the statutes of this state affecting public utilities. Appointed by the governor. Title 61, Chapter 2, *Idaho Code*.

Paul Kjellander	Boise	1/10/2023
Eric R. Anderson	Priest Lake	1/14/2025
Kristine Alison Raper	Boise	1/13/2027

Public Works Contractors License Board

1090 E Watertower Street, Meridian, ID 83642
(208) 344-4057 • dbs.idaho.gov

To examine and license contractors, builders, and subcontractors interested in bedding on and performing public works construction for the state and its political subdivisions. Appointed by the governor. Title 54, Chapter 19, *Idaho Code*.

Robbie Ray Austin	Blackfoot	1/1/2021
Evan H. Goodwin	Idaho Falls	1/1/2021
Joe Jackson	Boise	1/1/2021
Karen Lynn Echeverria	Boise	1/1/2022
Charles W. Graves	Boise	1/1/2022
James John Roletto	Hayden	1/1/2022
Jacob Claridge	Heyburn	1/1/2023
Larry Geyer	Emmett	7/1/2023

Rangeland Resources Commission

PO Box 126, Emmett, ID 83617
(208) 398-7002 • idrange.org

To sustain and enhance Idaho's rangelands and ranching heritage through public education. Appointed by the governor. Title 58, Chapter 12, *Idaho Code*.

Royce Alan Schwenkfelder	Cambridge	7/1/2021
John Thomas Peavey	Hailey	6/30/2022
Darcy Ann Helmick	Grand View	7/1/2023
Ross K. Goddard	Tendoy	6/30/2024
Jerlad Raymond	Menan	6/30/2025

Real Estate Appraiser Board

700 W State Street, Boise, ID 83702
(208) 334-3233 • dopl.idaho.gov

To help safeguard life, health and property and to promote the public welfare through the licensure and regulation of those who provide real estate appraisals in Idaho. Appointed by the governor. Title 54, Chapter 41, *Idaho Code*.

B. Jane McClaran	Boise	7/1/2020
Jody Graham	Boise	7/1/2021
Paul J Morgan	Idaho Falls	7/1/2021
Eric James Brinton	Coeur d'Alene	7/1/2022
Brent Lee Stanger	Twin Falls	7/1/2022

Real Estate Commission

575 E Parkcenter Blvd., Suite 180, Boise, ID 83706
(208) 334-3285 • realestatecommission.idaho.gov

To act as an advisory group to the Commission and to recommend real estate education policy and course content quality for the Commission's education programs. Appointed by the governor. Title 54, Chapter 20, *Idaho Code*.

Michael Lane Gamblin	Boise	7/1/2021
Michael James Johnston	Idaho Falls	7/1/2022
Kim Cooper	Coeur d'Alene	7/1/2023
Martin M. Espil	Boise	7/1/2024
L. Jill Stone	Twin Falls	7/1/2024

Registration for Professional Geologists, Idaho Board of

700 W State Street, Boise, ID 83701
(208) 334-3233 • dopl.idaho.gov

To help safeguard life, health, and property, and to promote the public welfare through the registration and regulation of geologists in Idaho. Appointed by the governor. Title 54, Chapter 28, *Idaho Code*.

Donna R. Welch	Boise	7/1/2021
Mickey E. Gunter	Moscow	7/1/2022
Kurt Leslie Priebe	Nampa	7/1/2023
Austin Zinsser	Boise	7/1/2024
Thomas F. Mullen	Coeur d'Alene	7/1/2025

Roadless Rule Implementation Commission, Governor’s

Office of the Governor

PO Box 84720, Boise, ID 83720

(208) 334-2100

To cooperate and advise on proposed and ongoing projects, plans and policies occurring within or affecting “Idaho roadless areas,” as defined in 36 CFR 294.21.

Dale R. Harris	Missoula	SAP
Pete Stegner	Boise	SAP
Robert E. Cope	Salmon	2/6/2022
Dan Dinning	Bonnors Ferry	2/6/2022
Alex Irby	Orofino	2/6/2022
Bradley J. Gilbert	Coeur d’Alene	2/6/2023
D. William Higgins	Grangeville	2/6/2023
Jonathan Doherty Oppenheimer	Boise	2/6/2023
William Kenneth Barquin	Portland	2/6/2024
Jim Caswell	Emmett	2/6/2024
Michael Thomas Gibson	Boise	2/6/2024
Peter Stegner	Boise	2/6/2025
Elting Hasbrouck	Cascade	2/6/2025

Rural Partnership, Idaho

1090 E Watertower Street, Suite 100, Meridian, ID 83643

(208) 332-1730 • www.irp.idaho.gov

Assess conditions in rural Idaho, advises the governor and the legislature on public policy and strategies to improve the quality of life in rural Idaho. Executive Order No. 2004-03.

Jess Byrne	Meridian	SAP
Celia R. Gould	Boise	SAP
Tom Kealey	Boise	SAP
Bobbi-Jo Meuleman	Boise	SAP
Brian Ness	Eagle	SAP
Jani Lynn Revier	Meridian	SAP
Rick Dwain Keller	Chubbuck	4/23/2019
Art Beal	Sweet	12/13/2021
Seth Grigg	Boise	12/13/2021
Jeff McCurdy	Twin Falls	12/13/2021
Marjorie Schmaehl	Kamiah	12/13/2021
Kelley Packer	McCammon	12/31/2021
Trent Clark	Soda Springs	4/23/2023
Barry Neal Daniels	Ogden	4/23/2023
Erik Paul Kingston	Boise	4/23/2023
Colleen Rosson	Kellogg	4/23/2023
Timothy Little Solomon	Rexburg	4/23/2023

Scaling Practices, Idaho Board of

3284 W Industrial Loop, Coeur d'Alene, ID 83815
(208) 769-1445

To enforce log scaling standards prescribed by statute and regulations. The Board tests and licenses scaling practitioners and subjects them to routine, unannounced check scales to assure proficiency.

Dustin Thomas Miller	Boise	SAP
Brett Thomas Bennett	Moscow	4/1/2021
Alan Bruce Harper	Rathdrum	4/1/2021
Jack A Buell	St. Maries	4/1/2022
Trevor M. Stone	Viola	4/1/2022
Gerry Ikola	McCall	4/1/2023
H. Larry Stewart	Spirit Lake	4/1/2023

School Building Safety Code Committee

650 W State Street, Room 200, Boise, ID 83702
(208)332-6853

Candis Donicht	Moscow	SAP
Milford Terrell	Eagle	SAP
Tina Gustaveson Wilson	Star	SAP

School Safety & Security Advisory Board

1090 E Watertower Street, Suite 150, Meridian, ID 83642
(208) 334-3950

To develop annual review and modify, if necessary, school safety and security guidelines for the office of school safety and security to use in conducting its annual assessments, training and technical assistance. Title 33, Chapter 59, *Idaho Code*.

John Ganske	Chubbuck	7/1/2020
Charles "Chad" A. Huff	Fruitland	7/1/2020
Lori Den Hartog	Meridian	11/30/2020
Wendy Horman	Idaho Falls	11/30/2020
Terry Cochran	Cottonwood	7/1/2022
Matt Freeman	Boise	7/1/2022
James Dale Fry, Jr.	Troy	7/1/2022
David G. Gates	Pocatello	7/1/2022
Suzanne L. Kloepfer	Burley	7/1/2022
Matt McCarter	Boise	7/1/2022
Becky W. Meyer	Sandpoint	7/1/2022
Alexandrea Phillips	Nampa	7/1/2022
William "Brad" Richy	Garden City	7/1/2022

Serve Idaho, The Governor’s Commission on Service and Volunteerism

317 Main Street, Boise, ID 83735-0785

(208 332-3578 • serveidaho.gov)

To advise and assist in the development and implementation of a comprehensive, statewide plan for promoting volunteer involvement and citizen participation in Idaho, as well as to serve as the state’s liaison to national, state and community organizations which support the intent of the National and Community Service Trust Act of 1993.

Amy Busch		SAP
Lori Hendon	Boise	SAP
Amy Little	Meridian	SAP
Jani Lynn Revier	Meridian	SAP
Colleen A. Clark	Boise	3/1/2019
Farhana Hibbert	Pocatello	3/1/2019
Carrie A. Reese	Hayden Lake	3/1/2019
Donald William Heuer	Caldwell	3/1/2021
Kristi L. Keeler	Grangeville	3/1/2021
Ronald Dirk Marsden	Firth	3/1/2021
Susan Marie Potucek	Twin Falls	3/1/2021
Kimber Lee Russell	Meridian	3/1/2021
Lisa E Sanchez	Boise	3/1/2021
Kristen H. Tracy	Boise	3/1/2021
Hillary Blackstone	Boise	3/1/2022
Brady Fuller	Boise	3/1/2022
Kayeloni Scott	Lapwai	3/1/2022
Mathew "Mat" W. Erpelding	Boise	3/1/2023
Skyler Jensen	Nampa	3/1/2023
Charlette P. Kremer	Lewiston	3/1/2023
William John Langer	Coeur d'Alene	3/1/2023
Katie Mathias	Boise	3/1/2023

Sexual Offender Management Board

1299 N Orchard, Suite 110, Boise, ID 83706

(208) 658-2149 • somb.idaho.gov

To assess the risk of re-offense of any offender convicted or incarcerated for the commission of a crime as set forth in Title 18, Chapters 15, 40, 45, 61 or 65, *Idaho Code*.

Ryan Porter	Boise	5/1/2021
Jeffrey A. Betts	Boise	1/1/2022
Michael David Johnston	Boise	1/1/2022
Matthew Allen Thomas	Weiser	1/1/2022
Paula K. Garay	Meridian	1/1/2023
Brian C Marx	Boise	1/1/2023
Arnold Carlos Ponce	Mountain Home	1/1/2023
John Dinger	Meridian	1/1/2024
Melissa Erin Hultberg	Boise	1/1/2024
Moira A. Lynch	Boise	1/1/2024
Ted Pulver	Post Falls	1/1/2024

Sheep and Goat Health Board, Idaho

2270 Old Penitentiary Road, Boise, ID 83712

(208) 332-8500 • agri.idaho.gov

To make and supervise rules and regulations concerning sheep and all other matters pertaining to sheep in the state of Idaho or which may be brought or shipped into the state. Appointed by the governor. Title 25, Chapter 1, *Idaho Code*.

John R. Peterson	Emmett	1/1/2020
Kimberly Smith Royer	Cambridge	1/1/2020
Marie S. Bulgin	Caldwell	1/1/2022
Glenn David Dalling	Hamer	1/1/2024
Michael Glenn Secrest	Hagerman	1/1/2024

Social Work Examiners, Board of

700 W State Street, Boise, ID 83702

(208) 334-3233 • dopl.idaho.gov

To help protect the public health, safety and welfare through the licensure and regulation of those who practice social work in Idaho. Appointed by the governor. Title 54, Chapter 32, *Idaho Code*.

Donna Lynn Hatch	Boise	7/1/2022
Virginia Dickman	Meridian	7/1/2023
April Christenson	Lewiston	7/1/2024
Jeri Perkins	Emmett	7/1/2024
Alejandro Zamora	Caldwell	7/1/2024
Lynnet Renee Kase	Hayden	7/1/2025

Soil & Water Conservation Commission, State

322 E Front Street, Suite 560, Boise, ID 83702-0083

(208) 332-1790 • www.swc.idaho.gov

To offer such assistance as may be appropriate to the various supervisors of the soil conservation districts in carrying out their duties. Appointed by the governor. Title 22, Chapter 27, *Idaho Code*.

Catherine M. Roemer	Jerome	7/1/2020
Gerald "Jerry" Trebesch	Boise	7/1/2021
H. Norman Wright	American Falls	7/1/2022
Erik James Olson	Bonnors Ferry	7/1/2023
Wendy Pratt	Blackfoot	7/1/2024

Speech, Hearing, and Communication Services Licensure Board

700 W State Street, Boise, ID 83702

(208) 334-3233 • dopl.idaho.gov

To help protect the public health, safety and welfare through the licensure and regulation of those who provide speech, hearing and communication services in Idaho. Title 54, Chapter 29, *Idaho Code*.

Gayle L. Chaney	Boise	7/1/2021
Kevin C. Woodall	Boise	7/1/2021
Cynthia Kathleen Olsen	Boise	7/1/2022
Barbra Fischer Osterhout	Boise	7/1/2022
LaVona M. Andrew	Boise	7/1/2023
Kenneth W. Nuhn	Moscow	7/1/2023
Teresa Lee Rose	Boise	7/1/2023

State Bar, Idaho

The Law Center, 525 W Jefferson St, Boise, ID 83702

(208) 334-4500 • isb.idaho.gov

To administer granting the privilege to practice law in Idaho; to control and regulate the legal profession; to protect the public from the unauthorized practice of law and from unprofessional conduct by members of the bar; to promote high standards of professional conduct; and to aid in the advancement of the administration of justice. The ISB operates under power and authority delegated by the Idaho Supreme Court through its rule-making power and under statutory authority of the Legislature.

Donald F. Carey	Idaho Falls	7/1/2021
Anne-Marie Fulfer	Moscow	7/1/2022
Kurt D. Holzer	Boise	7/1/2022
Kristin Bjorkman Dunn	Boise	7/1/2023
Laird B. Stone	Twin Falls	7/1/2023

State Historical Society, Idaho

2205 Old Penitentiary Rd, Boise, ID 83712

(208) 334-2682 • history.idaho.gov

To preserve and protect the state's historic, archaeological, architectural, and cultural heritage resources. Appointed by the governor. Title 67, Chapter 41, *Idaho Code*.

Earl Bennett	Genesee	12/31/2022
Paul Thomas Smith	Twin Falls	12/31/2024
Bill Buttici	Emmett	12/31/2025
James "Jim" Johnston	Pocatello	12/31/2025
Ernest A. Hoidal	Boise	12/31/2026
Cheryl O'Brien	Idaho Falls	12/31/2026
Don Pischner	Coeur d'Alene	12/31/2026

State Racing Commission, Idaho

700 S Stratford, PO Box 700, Meridian, ID 83680-0700
(208) 884-7080 • isp.idaho.gov/racing

To enhance and protect the live horse race industry in the state of Idaho. Appointed by the governor. Title 54, Chapter 25, *Idaho Code*.

Jonathan Mark Browning	Meridian	1/15/2024
Nikeela Black-Abrams	Greenleaf	11/22/2025
Scot Ludwig	Boise	11/22/2025

STEM Action Center Board

802 W Bannock St, Ste 701, Boise, ID 83702
(208) 332-1729 • stem.idaho.gov

Engineering innovative opportunities for educators, students, communities, and industry to build a competitive Idaho workforce and economy through STEM and computer science education. Title 67, Chapter 8, *Idaho Code*.

David John Hill	Boise	SAP
Tom Kealey	Boise	SAP
Wendi Secrist		SAP
Timothy "Tim" Wayne McMurtrey	Boise	7/1/2019
Dee Mooney	Boise	7/1/2020
Paul J Casey	Meridian	7/1/2021
Jennifer M Jackson	Idaho Falls	7/1/2021
Robert "Jeff" Jeffrey Rosser	Coeur d'Alene	7/1/2021
Jad Mahnken	Boise	7/1/2023

Tax Appeals, Board of

1673 W Shoreline Dr, Ste 120, Boise, ID 83702
(208) 334-3354 • bta.idaho.gov

To provide a fully independent and fair review of taxpayer appeals. Appointed by the governor. Title 63, Chapter 38, *Idaho Code*.

Leland G. Heinrich	Cascade	6/30/2021
David E. Kinghorn	Lewisville	6/30/2022
Kenneth W. Nuhn	Moscow	6/30/2023

Tax Commission, State

11321 W Chinden Blvd, Bldg 2, Boise, ID 83714
(208) 334-7660 • tax.idaho.gov

To administer all areas of tax equalization, assessment and collection. Appointed by the governor. Title 63, Chapter 5, *Idaho Code*.

Elliot Werk	Boise	3/8/2021
Tom Katsilometes	Meridian	3/8/2023
Janet Lynn Moyle	Idaho Falls	4/1/2023
Jefferson D. McCray	Burley	4/26/2025

Technology Authority, Idaho

650 W State St, Room 100, Boise, ID 83702
(208) 332-1876 • ita.idaho.gov

Reviews and evaluates IT and telecommunications systems and prepares statewide IT and telecommunications plan. Additionally, the ITA identifies technology opportunities and facilitates and monitors statewide programs to ensure they are effective, beneficial, and utilized on a statewide basis.

Vincent Call		SAP
Chris Campbell		SAP
Pat Donaldson	Boise	SAP
David Fulkerson	Boise	SAP
Bill Gardiner	Meridian	SAP
Kevin Iwersen	Boise	SAP
Terri Kondeff	Eagle	SAP
Charlene McArthur	Boise	SAP
Jim Nottingham	Eagle	SAP
Brett Richard		SAP
Wilma Robertson		SAP
Jeff Weak	Eagle	SAP
Joshua Whitworth	Boise	SAP
Lori A Wolff	Meridian	SAP
Greg Zickau	Boise	SAP
Kevin Cook		11/30/2022
Chris Mathias		11/30/2022

Time Sensitive Emergency System Council

514 W Jefferson, Boise, ID 83702

(208) 334-2124 • tse.idaho.gov

The Idaho Time Sensitive System was created to address the top three preventable causes of death in Idaho; Trauma, Stroke, and heart attacks. This is a collaborative approach from all stakeholders throughout the state including but not limited to hospitals, EMS agencies, public health districts, and Idaho Department of Health and Welfare. Title 56, Chapter 10, *Idaho Code*.

Stephen Henry Blados Jr.	Caldwell	7/1/2022
Nathan E Green	Boise	7/1/2022
Bradley D. Huerta	Pocatello	7/1/2022
Michael K. Weimer	Meridian	7/1/2022
Dershi Bussey	Athol	7/1/2024
Ondrej Choutka	Boise	7/1/2024
Drew S. Forney	Boise	7/1/2024
Kelly James McGrath	Orofino	7/1/2024
Dennis Mesaros	Boise	7/1/2024
William J. Spencer	Grangeville	7/1/2024
Greg Vickers	Pocatello	7/1/2024

J.N. Ireland Bank

Photo Courtesy of Idaho State Historical Society



Transportation Board, Idaho

3311 W State Street, Boise, ID 83707
(208) 334-8000 • itd.idaho.gov

To plan, develop, construct and maintain a system of state highways. Appointed by the governor. Title 40, Chapter 3, *Idaho Code*.

William Moad	Caldwell	SAP
Janice B. Vassar	Lewiston	1/31/2022
Dwight Horsch	Pocatello	1/31/2023
Jim Kempton	Albion	1/31/2024
James Thompson	Sandpoint	1/31/2025
Robert A Hoff	Idaho Falls	1/30/2026
Julie D. DeLorenzo	Boise	1/31/2027

Travel Council, Idaho

700 W State St, 2nd Floor, Boise, ID 83720-0093
(208) 334-2470 • commerce.idaho.gov

To advise the Department of Commerce on matter related to the travel and convention industry. Appointed by the governor. Title 67, Chapter 47, *Idaho Code*.

Shawn A. Barigar	Twin Falls	1/1/2022
Michael J. Fitzpatrick	Sun Valley	1/1/2022
Patrick Morandi	Meridian	1/16/2022
Arthur McIntosh	Lewiston	2/22/2022
Kayoko Magnus	Coeur d' Alene	1/1/2023
Lonnie Lee Allen	Warm River	1/1/2024
Jeffrey Glissendorf	Pocatello	1/1/2024
Earl E. Sullivan	Hidden Springs	1/1/2024

Treasurer's Investment Advisory Board

700 W Jefferson, Room E102, Boise, ID 83702
(208) 332-2942 • sto.idaho.gov

To evaluate and recommend the types and kinds of investments the State Treasurer or an investment manager would utilize to manage idle funds and such other funds the treasurer is authorized to invest, as well as review and recommend investment policies relating to these funds. Title 67, Chapter 12, *Idaho Code*.

Julie Ellsworth	Boise	CWT
Todd H Gill	Meridian	7/1/2022
Richelle Sugiyama	Boise	7/1/2022
Reed Hansen	Meridian	7/1/2024
Rob Perez	Eagle	7/1/2024
Patti Perkins		7/1/2024

Veterans Affairs Commission

320 Collins Road, Boise, ID 83702

(208) 577-2310 • www.veterans.idaho.gov/IVAC

Dedicated to serving Idaho's veterans and their families by providing superior advocacy, excellent assistance with benefits and education, high quality long-term care, and respectful interment services in a dignified final resting place.

Leo J. Dub	Orofino	1/15/2021
Arthur L. Gimpel	Idaho Falls	1/15/2021
Virginia (Jinny) L. Cash	Grangeville	1/16/2023
Josh Callihan	Eagle	1/16/2023
Patrick Joseph Grace	Meridian	1/16/2023

Veterinary Medicine, State Board of

2270 Old Penitentiary Rd, Boise, ID 83702

(208) 332-8588 • bovm.idaho.gov

To conduct examinations to ascertain qualifications of applicants to practice veterinary medicine and prescribe rules and regulations defining what constitutes a school, college or university and its reputability in accordance with such rules and regulations. Appointed by the governor. Chapter 54, Title 21, *Idaho Code*.

William J. Maupin	Nampa	9/1/2020
Robert N. Pierce	Sandpoint	10/15/2021
Jeffrey "Jeff" S Heins	Rupert	9/1/2022
Larry Nisle	Rupert	10/15/2022
Wayne Wendell Cutler	Soda Springs	9/1/2023
John Calhoun	Nampa	9/1/2024

Water Resource Board, Idaho

322 E Front Street, Boise, ID 83720-0098

(208) 287-4800 • idwr.idaho.gov

To promote water sustainability in the state. Appointed by the governor. Title 42, Chapter 17, *Idaho Code*.

Jo Ann Cole-Hansen	Lewiston	1/1/2023
Jeffery D Raybould	St. Anthony	1/1/2023
Peter D. Van Der Meulen	Hailey	1/1/2023
Dale W. Van Stone	Hope	1/1/2023
Albert P. Barker	Boise	1/1/2025
Roger Chase	Pocatello	1/1/2025
Brian Olmstead	Twin Falls	1/1/2025
Dean Stevenson	Paul	1/1/2025

Western Interstate Commission for Higher Education

650 W State Street, Boise, ID 83720-0027

(208) 332-6800 • www.wiche.edu

To facilitate resource sharing among the higher educations of the west.

Dave Lent	Idaho Falls	11/30/2020
Richard "Rick" Russel Aman	Ammon	3/7/2022
Matt Freeman	Boise	1/24/2024

Western States Water Council

Idaho Water Center, 322 E. Front Street, Boise, ID 8370-7371

(208) 287-4803 • www.westernstateswater.org

To accomplish effective cooperation among western states in the conservation, development and management of water resources; to maintain vital state prerogatives, while identifying ways to accommodate legitimate federal interests; to provide a forum for the exchange of views, perspectives, and experiences among member states; and to provide analysis of federal and state developments in order to assist member states in evaluating impacts of federal laws and programs and the effectiveness of state laws and policies.

John Chatburn	Boise	SAP
Brad Little	Emmett	SAP
Jerry R. Rigby	Rexburg	SAP
John Simpson	Boise	SAP
Gary Spackman	Eagle	SAP

Wheat Commission, Idaho

821 W State Street, Boise, ID 83702

(208) 334-2353 • www.idahowheat.org

To promote the public health and welfare of the citizens of our state by providing means for the protection, promotion, study, research, analysis and development of markets concerning the growing and marketing of Idaho wheat. Appointed by the governor. Title 22, Chapter 33, *Idaho Code*.

Celia R. Gould	Boise	SAP
Ned R. Moon	Heyburn	6/30/2021
Joseph R. Anderson	Lewiston	6/30/2022
Bill Flory	Culdesac	6/30/2023
Cordell R. Kress	Rockland	6/30/2024
Clark G. Hamilton	Ririe	6/30/2025

Wolf Depredation Control Board, Idaho

2270 Old Penitentiary Rd, Boise, ID 83712

(208) 332-8500 • agri.idaho.gov

To administer the wolf control fund including setting the procedures and standards for payment from the fund. The board has the authority to enter into agreements, including contracts, memoranda of understanding or memoranda of agreement with any federal agency, state agency, political subdivision of the state of Idaho or agency of another state in order to implement the provisions of this act. Title 22, Chapter 53, *Idaho Code*.

Celia R. Gould	Boise	SAP
Ed Schriever	Boise	SAP
Anthony R. McDermott	Sagle	7/1/2020
Stephen McGrath	Swan Valley	7/1/2021
Richard N. Savage	Hamer	7/1/2022

Salmon Falls Dam

Photo Courtesy of Idaho State Historical Society



Workforce Development Council, Idaho

317 W Main St, Boise, ID 83735

(208) 332-3570 • labor.idaho.gov

Develop and implement a statewide strategic workforce development plan that meets industry's needs today and tomorrow. Title 72, Chapter 12, *Idaho Code*.

Tom Kealey	Boise	SAP
Kenneth K. Wiesmore, Jr.	Twin Falls	9/1/2019
Trent Clark	Soda Springs	9/1/2020
T. Marie Hattaway	Boise	12/1/2020
Deni Hoehne	Eagle	12/1/2020
Michelle R. Stennett	Ketchum	12/1/2020
Steve Widmyer	Coeur d'Alene	12/1/2020
Scott Alan Syme	Wilder	1/4/2021
Jeffrey Greene	Boise	7/9/2021
Shelli Lyn Bardsley	Pocatello	9/1/2021
Jane Donnellan	Boise	9/1/2021
Sarah Griffin	Garden City	9/1/2021
Liza Leonard	Idaho Falls	9/1/2021
Joe P. Maloney	Filer	9/1/2021
Hope Morrow	Idaho Falls	9/1/2021
Jan Nielsen	Rexburg	9/1/2021
B. J. Swanson	Troy	9/1/2021
Travis David Woolsey	Pocatello	9/1/2021
John Young	Hayden	9/1/2021
Audrey Elizabeth Fletcher	Idaho Falls	12/1/2021
Linda Clark	Boise	9/1/2022
James Pegram	Eagle	9/1/2022
Oscar Evans	Homedale	11/22/2022
Jani Lynn Revier	Meridian	12/1/2022
Clay Long		1/2/2023
Lori Barber	Idaho Falls	9/1/2023
Russ Barron	Emmett	12/1/2023
Donna M Butler	Blackfoot	12/1/2023
Brian Lee Cox	Sandpoint	12/1/2023
David Thomas Hannah	Meridian	12/1/2023
Kelly Kolb	Lewiston	12/1/2023
Kate J Lenz	Boise	12/1/2023
Sherry Maupin	McCall	12/1/2023
Matthew "Matt" Paul Van Vleet	Spokane	12/1/2023
Lori A Wolff	Meridian	12/1/2023

Legislative Branch

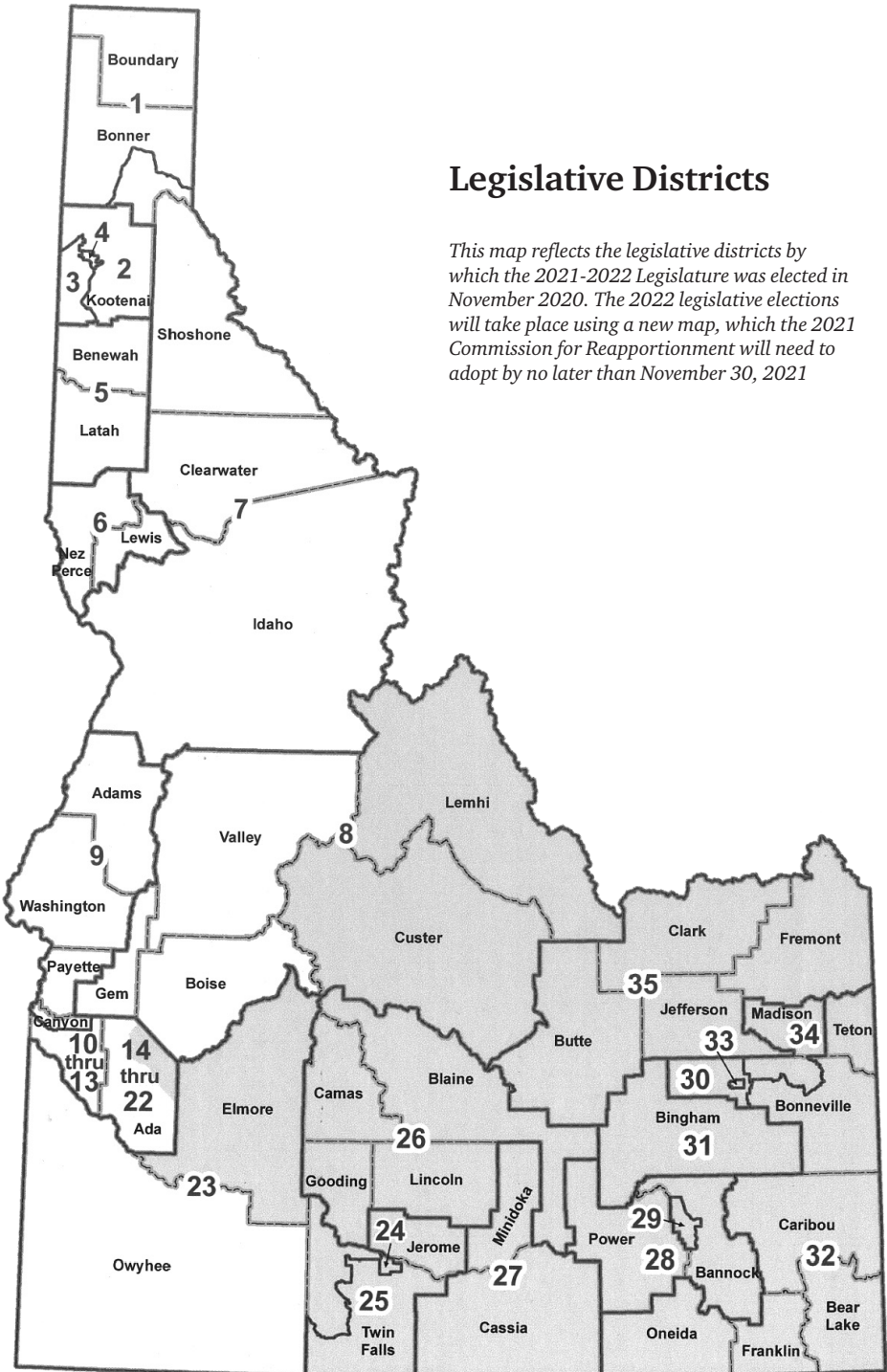


Chamber and 4th Floor Gallery

Photo Courtesy of Taner Oz

Legislative Districts

This map reflects the legislative districts by which the 2021-2022 Legislature was elected in November 2020. The 2022 legislative elections will take place using a new map, which the 2021 Commission for Reapportionment will need to adopt by no later than November 30, 2021



Legislative Branch

The Idaho Legislature is responsible for translating the public will into public policy for the state, levying taxes, appropriating public funds, and overseeing the administration of state agencies. These responsibilities are carried out through the legislative process -- laws passed by elected representatives of the people, legislators. Since statehood in 1890, Idaho's legislators have enjoyed a rich and successful history of charting the state's growth. Much of that

success can be attributed to the fact that Idaho's legislators are "citizen" legislators, not career politicians. They are farmers and ranchers, business men and women, lawyers, doctors, sales people, loggers, teachers. Elected for two-year terms and in session at the Capitol just three months each year, Idaho's citizen legislators are able to maintain close ties to their communities and a keen interest in the concerns of the electorate.

The Legislature's Mission

The Idaho Legislature is committed to carrying out its mission in a manner that inspires public trust and confidence in elected government and the rule of law. The mission of the Legislature is to:

- Preserve the checks and balances of state government by the independent exercise of legislative powers;
- Adopt a system of laws that promote the health, education and well-being of Idaho's citizens;

- Preserve the state's environment and ensure wise, productive use of the state's natural resources;
- Carry out oversight responsibilities to enhance government accountability; and
- Raise revenues and appropriate monies that support necessary government services.

The Chambers

The Idaho State Capitol, constructed in the same classical style of architecture as our nation's Capitol, was started in 1905 and the central portion was finished in 1911. The east and west wings occupied by the Legislature were finished in 1921. Idaho sandstone was used in facing the outside walls and Alaskan marble was used for the floors, staircases and trimmings. The inside walls are of Vermont marble. The interior of the Capitol Building has been remodeled several times during its 100-year history. Interior changes were made during the 1950s and 1970s to accommodate a growing Legislature.

By the 1990s, crowding, outdated mechanical systems, and decades of hard use left their mark on the aging building. Recognizing the need to save the historic Statehouse and keep the building a working seat of government, the Legislature authorized creation of the Idaho Capitol Commission in 1998 to plan for and oversee a complete restoration, refurbishment, and expansion of the Idaho Capitol and its grounds. This massive undertaking was completed in December 2009.

The Membership

Presently, the Idaho Legislature is composed of 35 Senators and 70 Representatives elected for two-year terms. The state is divided into 35 legislative districts, each represented by one Senator and two Representatives. Reapportionment, which must take place soon after the U.S. Census figures are published every ten years, re-aligns legislative districts proportionately

with the census population totals. This had been the responsibility of the Legislature prior to 1994, when an amendment to the Idaho Constitution was adopted creating an independent commission to reapportion starting in 2001 and thereafter.

Elections are held in November of even-numbered years, and the newly elected legislators officially take office December

1 following the election. Representatives and senators must be citizens of the United States, electors of the state and residents of their legislative district for at least one year prior to election.

Legislative compensation is established by a citizens' committee, subject to rejection

by the full Legislature. Legislators receive \$16,684 per year, plus expenses for housing and travel during the session, and a constituent service allowance of \$2,250. The President Pro Tem and Speaker receive an additional \$4,000 per year.

The Sessions

Until 1969, sessions of the Idaho Legislature were held every two years. In November of 1968, the citizens of Idaho approved a Constitutional Amendment which authorized annual sessions. Since 1969, the Idaho Legislature convenes each January on the Monday on or closest to January 9th.

Extraordinary sessions of the Legislature may be called only by the Governor by proclamation and legislators may then act only upon those subjects specified in the proclamation.

The Officers

Presiding over the Senate is the Lieutenant Governor, who is an elected executive official. When presiding over the Senate, he is designated the President of the Senate. The Senate also has a President Pro Tempore, who is elected each session by the Senate membership. In the House of Representatives, the Speaker of the House presides over the sessions. He is elected at the beginning of the session by the members and is a member of the majority party.

The majority party of both houses also selects majority and assistant majority floor leaders, who assist in the orderly process of the session, along with the minority and

assistant minority floor leaders, who are elected by the members of the minority party.

The Speaker of the House, in cooperation with the members of the majority party, assigns the chairmanships of all committees and the memberships of the committees in the House. In the Senate, the President Pro Tem, with the approval of the Senate, assigns members to committees.

The President of the Senate and the Speaker of the House assign all bills to committees as they are processed "across the desk" during the sessions.

Senate Leadership

Lt. Governor	Janice McGeachin	(208) 334-2200
President Pro Tempore	Chuck Winder	(208) 332-1300
Majority Leader	Kelly Arthur Anthon	(208) 332-1305
Assistant Majority Leader	Abby Lee	(208) 332-1308
Majority Caucus Chair	Mark Harris	(208) 332-1304
Minority Leader	Michelle Stennett	(208) 332-1410
Assistant Minority Leader	Grant Burgoyne	(208) 332-1411
Minority Caucus Chair	Janie Ward-Engelking	(208) 332-1412

House of Representatives Leadership

Speaker of the House	Scott Bedke	(208) 332-1111
Majority Leader	Mike Moyle	(208) 332-1120
Assistant Majority Leader	Jason Monks	(208) 332-1120
Majority Caucus Chair	Megan Blanksma	(208) 332-1120
Minority Leader	Ilana Rubel	(208) 332-1132
Assistant Minority Leader	Lauren Necochea	(208) 332-1132
Minority Caucus Chair	Sally J. Toone	(208) 332-1132

Lobbyists

Any person who contacts a legislator or a legislative committee with the intent to influence the approval, modification or rejection of any legislation is a lobbyist. If this person accepts payment for his services as a lobbyist, he must register with the office of the Secretary of State and comply with the “Sunshine Law” for political funds and lobbyist disclosure.

The Sunshine Law for Political Funds and Lobbyist Activity Disclosure (Title 67, Chap-

ter 66, *Idaho Code*) was enacted into law by an initiative in the 1974 general election by 78 percent voter approval. The law was effective upon the Governor’s proclamation on November 27, 1974.

Registered lobbyists are required to file periodic reports of their activities which disclose contributions and expenditures. The following tables are from records on file in the Secretary of State’s office.

Year	No. of Registered Lobbyists	Total Expenditures
1974*	28	\$3,812.70
1975	488	\$128,537.32
1976	424	\$140,177.65
1977	298	\$264,143.25
1978	278	\$134,179.01
1979	290	\$105,560.31
1980	274	\$126,950.16
1981	296	\$169,693.58
1982	268	\$150,884.74
1983	258	\$137,924.59
1984	290	\$154,304.95
1985	291	\$165,162.40
1986	289	\$160,120.39
1987	262	\$220,746.88
1988	283	\$233,383.37
1989	284	\$228,539.28
1990	304	\$329,419.01
1991	269	\$293,655.21
1992	300	\$268,455.78
1993	290	\$280,516.82
1994	287	\$272,151.84
1995	296	\$266,523.93
1996	312	\$271,648.14
1997	325	\$278,374.37
1998	322	\$457,151.62
1999	340	\$403,446.49
2000	355	\$368,657.36

2001	331	\$464,249.76
2002	336	\$397,031.48
2003	366	\$492,137.78
2004	309	\$487,340.65
2005	321	\$506,766.91
2006	392	\$869,663.60
2007	372	\$502,528.22
2008	393	\$588,188.18
2009	395	\$505,977.75
2010	408	\$503,862.17
2011	423	\$942,631.35
2012	422	\$650,863.58
2013	414	\$667,047.27
2014	421	\$565,609.34
2015	449	\$758,043.31
2016	427	\$662,217.86
2017	470	\$658,759.90
2018	405	\$726,707.00
2019	393	\$1,394,030.20
2020	407	\$1,234,127.07

The Legislature at Work

Each daily session of each house of the Legislature begins with the roll call of the members and a prayer by the Chaplain, who is selected by the members the first day of the session.

Traditionally, the sessions begin at 10:00 a.m. each morning and last until all immediate business to be considered is finished. In the early morning and late afternoon, committee meetings are scheduled to prevent any conflict with the sessions. Late in the session, late afternoon sessions are common. The sessions held at the beginning of the year are of a shorter duration as committees are meeting much of the time to consider legislation referred to their committees.

Some of the activity on the floor is necessary daily routine. For this reason, at

times, members will be away from their desks. Some may be in caucuses, which are informal meetings of the members of one political party, or perhaps testifying for their own bills before Senate or House committees. Others may be involved in hurried conferences with other members, or be seeing constituents or groups from their home districts who are visiting the Capitol. Some of the informal conferences on controversial issues will occur on the floor itself.

Press, radio and television correspondents assigned to the Legislature have been allocated desks along the sides of the podium of the chamber floor so they can follow closely the session business. Most of the media quarters are located on the garden level of the Capitol.

The Committee Structure

The House of Representatives has 14 committees and the Senate has 10. Committee membership is determined basically by the interest of the individual members. Although no one member can be expected to be an expert in all fields, the vast majority of the members, through training or inclina-

tion, are highly conversant in certain areas. Effort is made to see that each member is assigned the committee of his choice. When appointments of committee chairmanships are made, it is customary to appoint a member of the majority party as chairman.

Once the legislative session gets underway, the committees concern themselves with all bills assigned to them. Those interested in a particular bill are encouraged to testify before the committee to which the bill is assigned.

Committee study guarantees a fair and impartial hearing upon each bill before committee members vote upon its merits and then determine whether or not it

should be sent out to the Senate or House for consideration by the entire body. Much of the decision-making and evaluation of bills, or proposed laws, is done by committees. Usually the respective houses will follow the recommendations of its committees. However, the members who support or oppose bills will often speak on controversial measures in an attempt to influence the final vote by the entire House or Senate.

Voting

The members are seated at desks facing the Speaker or President. Their desks have microphones to be used when addressing the session. When members wish to address the House, they request recognition from the presiding officer.

The members of the House of Representatives vote through electric scoreboards at the sides of the chamber. By punching a button on their desk, they indicate “yes” or “no” votes through the lighting up of a green or red bulb alongside their names on

the boards. These votes are automatically totalled. The presiding officer announces the vote after the machine has recorded the same. In the Senate, voting is done by voice roll call vote and recorded on a tally sheet by the Secretary of the Senate. The President of the Senate then announces the vote.

A majority vote in the House and the Senate is 51% of the members present at the time of the vote. There is an exception to this rule which applies in certain issues when a two-thirds majority is required.

Senate and House Staff

The staff, at the desks just below the Speaker and the President, process all bills and resolutions through the Legislature.

The Secretary of the Senate and the Chief Clerk of the House, the parliamentarians of their respective chambers, administer the legislative process. Directly responsible to the presiding officers, they are in charge of keeping a record of all business transacted during the sessions. They are responsible for the distribution of all printed bills and in charge of all documents for the session. They record and process each document for each day’s business. A bill is said to be “read across the desk” when this process-

ing has been completed. In addition, the Secretary of the Senate and the Chief Clerk of the House have general responsibility for all Senate and House employees, including journal clerks, docket clerks, secretaries and committee staff.

The Idaho Legislature employs approximately 70 to 80 people during legislative sessions to fill various support positions. The Sergeant at Arms in the Senate and the House, under the direction of the Secretary of the Senate and the Chief Clerk of the House, oversee security, pages and doorkeepers.

SECRETARY OF THE SENATE

Jennifer Novak
P.O. Box 83720
Boise, ID 83720-0081
(208) 332-1309

CHIEF CLERK OF THE HOUSE

Carrie Maulin
P.O. Box 83720
Boise, ID 83720-0038
(208) 332-1141

Publications

Three publications are printed daily by the Legislature. The Senate and House Journals give a chronological account of the daily proceedings, including the roll call vote upon all actions which require a recorded vote.

The Journals are printed during the night and distributed to members before each session in the morning. The Mini-Data, published daily except Monday and available before the session begins each morning, lists House and Senate bills in numerical order, gives an abbreviated description and the last action on each bill. The Weekly Bill

Status is published weekly on Monday, lists all bills and resolutions in numerical order, gives more detailed descriptive information and recaps all action on that bill, including roll call votes. The Weekly Bill Status also includes a complete subject index of legislation introduced. Each house of the Legislature prints and distributes all bills, resolutions and memorials introduced the previous legislative day.

Copies of these publications and all bills, resolutions and memorials are available from the Legislative Mail Room located on the garden level of the Capitol.

Legislative Council

The Legislative Council oversees the management responsibilities and permanent staff of the Legislature. The Council, established in 1963, consists of the President Pro Tempore of the Senate, the Speaker of the House of Representatives,

the majority and minority leaders of each house, four senators appointed by the parties of the Senate, two from each party, and four representatives chosen in caucus by the parties of the House of Representatives, two from each party.

SENATE MEMBERS

Sen. Chuck Winder
Sen. Kelly Arthur Anthon
Sen. Carl Crabtree
Sen. Dave Lent
Sen. Michelle Stennett
Sen. Grant Burgoyne
Sen. Melissa Wintrow

HOUSE MEMBERS

Rep. Scott Bedke
Rep. Mike Moyle
Rep. John Vander Woude
Rep. Wendy Horman
Rep. Ilana Rubel
Rep. John McCrostie
Rep. Brooke Green

Joint Finance-Appropriations Committee (JFAC)

The Senate Finance Committee and the House Appropriations Committee meet as the Joint Finance-Appropriations Committee (JFAC) to establish the state budget. Meeting daily through most of the legislative session, JFAC members review the executive budget and budget requests of each state department, agency and institution, including requests for construction of capital improvements, as well as other requests for appropriations submitted to

the Legislature. JFAC's recommendations on agency budgets are submitted to the Legislature in the form of appropriation bills, and rarely fail to be approved by the full Legislature. JFAC also has been asked by the Legislative Council to review legislative audits of state and local governments.

JFAC Members

SENATE FINANCE

Sen. Steve Bair
Sen. Jeff Agenbroad
Sen. Carl Crabtree
Sen. C. Scott Grow
Sen. Jim Woodward
Sen. Dave Lent
Sen. Peter Riggs
Sen. Kevin Cook
Sen. Janie Ward-Engelking
Sen. Mark Nye

HOUSE APPROPRIATIONS

Rep. Rick D. Youngblood
Rep. Caroline Nilsson Troy
Rep. Wendy Horman
Rep. Paul Amador
Rep. Scott A. Syme
Rep. Matthew Bundy
Rep. Priscilla Giddings
Rep. Ron Nate
Rep. Brooke Green
Rep. Colin Nash

Legislative Services Office

Eric Milstead, Director

(208) 334-2475

The Legislative Services Office was created by the Legislature in 1993 to consolidate the nonpartisan staff support to Idaho's citizen legislators. In an effort to coordinate services, a Director of Legislative Services was named to oversee three formerly separate offices. Functions of the Legislative Services Office include:

- Budget and Policy Analysis: assists legislators with the state's budget making process and provides policy advice to individual legislators and legislative committees.
- Legislative Audits: conducts financial post-audits of state agencies -- an effort to ensure state and local government agencies spend funds properly and in accordance with government accounting standards.
- Research and Legislation: conducts research for legislators, drafts legisla-

tion, staffs legislative study committees, reviews administrative agency rules, and provides information on the legislative process and legislative history to the public and other state agencies.

- Information Technology: maintains the Legislature's comprehensive computer network, which links all legislative and staff offices, and supports other legislative technology initiatives.

Streamlining legislative staff services represents the Legislature's commitment to "reinventing government" and improving the way government works. An effort to modernize services, the team management concept encourages communication and coordination among all areas of legislative support staff.

Office of Performance Evaluations

Rakesh Mohan, Director

(208) 332-1470

Under the direction of the Joint Legislative Oversight Committee, a staff of performance evaluators examines the effectiveness of state agency administration, makes recommendations to the Legislature about

ways in which state agency operations might be improved, and helps legislators ensure that agencies operate as intended, to maximize the quality of state services provided to Idaho citizens.

SENATE MEMBERS

Sen. Mark Harris
Sen. Dave Lent
Sen. Michelle Stennett
Sen. David Nelson

HOUSE MEMBERS

Rep. Ilana Rubel
Rep. Caroline Nilsson Troy
Rep. Paul Amador
Rep. Steve Berch

Definitions

- **Bill:** A proposal created for the enactment of a new law, the amendment or repeal of a law already in existence, or the appropriation of public money. There is no other vehicle for the enactment of an Idaho law by the Legislature.
- **Concurrent Resolution:** A measure not having the force of law, and normally used for one of three purposes -- to manage and regulate the internal affairs of the Legislature, such as providing for the printing of bills; to express appreciation on the part of the Legislature; or to direct interim studies by the Legislative Council or by executive agencies. Essentially, a concurrent resolution is acted upon in the same manner as a bill. It is not signed by the Governor.
- **Joint Memorial:** A petition usually addressed to the President, the Congress, or some official or department of the federal government, requesting an action that is within the jurisdiction of the official or body addressed. Essentially, a joint memorial is acted upon in the same manner as a bill and must be passed by both houses. It is not signed by the Governor.
- **Joint Resolution:** A measure requiring approval of two-thirds majority of both houses; does not have to be signed by the Governor; and is used only to propose amendments to the Idaho Constitution and to ratify amendments to the United States Constitution.
- **Simple Resolution:** A measure similar to a joint resolution, but passed by one house of the Legislature. Simple resolutions do not deal with the passing of laws. They are used primarily to express appreciation of the Legislature to companies, individuals, etc., or to make a point on some subject more definite than debate on the floor.
- **Proclamation:** A petition that includes, but is not limited to, a vote of thanks, praise or honor for a special achievement, accomplishment, anniversary or birthday. It is voted upon by both houses.
- **Session Laws:** The published compilation of bills and resolutions that have passed and become law as a result of action by the current Legislature. The volume of session laws is printed in bill format, showing striking and underscoring, and in the order in which the bills became law.
- **Idaho Code:** A set of books, approximately 28 volumes, containing all laws of the State of Idaho. These volumes are updated at the close of each legislative session with pocket supplements to reflect all recently passed legislation.

Referendum and Initiative

The people of the State of Idaho have the power to approve or reject at the polls any act or measure passed by the Legislature. This power is known as the referendum and is granted by the State Constitution in Article III, Section 1. This section also grants the people the power to propose laws and enact them at the polls independent of the Legislature. This power is known as the initiative.

Legal voters may, under such provisions set forth in Chapter 18, Title 34, *Idaho Code*, initiate legislation for consideration by the voters, or demand a referendum vote by the people on any act or measure passed by the Legislature. The referendum was first used in 1936; the initiative in 1938.

To date, twenty-eight initiatives have been attempted, fourteen have been approved by popular vote. Seven referendums have been attempted, and six approved.

How a Bill Becomes a Law

A bill is a proposal for the enactment, amendment, or repeal of an existing law, or for the appropriation of public money. A bill may originate in either the House or the Senate, with the exception of revenue measures, which originate in the House of Representatives. Both the House and the Senate must pass the bill by a majority vote, and the Governor must then sign the bill into law. If the Governor vetoes a bill it can become law if both the House and the Senate approve the bill with a two-thirds majority of those present. If the Governor does not sign or veto a bill within five days (Sundays excepted) of receipt, the bill becomes law. Once the Legislature adjourns “sine die,” the Governor has ten days to act on a bill.

Introduction

A member, group of members, or a standing committee, of the House or Senate, may introduce a bill. After the 20th day of the session in the House and the 12th day in the Senate, only a committee can introduce a bill. Only certain committees can introduce bills after the 35th day of the session. In the House: State Affairs, Appropriations, Education, Revenue and Taxation, and Ways and Means. In the Senate: State Affairs, Finance, and Judiciary and Rules.

The original bill and fifteen copies are presented to the Chief Clerk who assigns the bill a number. The bill is then introduced by being read on the Order of Business “Introduction and First Reading of Bills.” Bills that have been passed by the other house are received and placed on the same Order of Business and treated in the same manner as new bills.

First Reading

If a bill is introduced in the House of Representatives, the bill is read for the first time, then the Speaker of the House refers it to the Judiciary, Rules, and Administration Committee for printing. Upon printing, the House receives the bill once again, where the Speaker refers it to one of the standing committees. A similar procedure takes

place when a bill is introduced in the Senate.

Reports of Standing Committees

Each committee to which a bill is referred conducts a study of all information that may help the committee determine the scope and effect of the proposed law. Studies may include research, hearings, expert testimony, and statements of interested parties. A bill may report out of committee with one of the following recommendations:

1. Do pass.
2. Without recommendation.
3. To be placed on General Orders for Amendment.
4. Do not pass. (Bills are seldom released from committee with this recommendation.)
5. Withdrawn with the privilege of introducing another bill.
6. Referred to another standing committee.

If a committee reports a bill out and does not recommend an action that keeps it from going to the floor, the bill is then placed on second reading. Many bills are not reported out and “die in committee.” Special rules of the House apply when the committee does not desire to report out a bill for consideration by the entire House.

Second Reading

When a bill is reported out of committee, it is placed on the second reading calendar and is read again. The following legislative day, the bill is automatically on third reading unless other action has been taken.

Third Reading

The Clerk is required to read the entire bill section by section when it is on the Order of Business, “Third Reading of Bills.” It is normal procedure, however, for the members to dispense with this reading at length.

At the third reading members of the House or Senate debate, then take a final vote on passage of the bill. Each bill is

sponsored by a member who is known as the “floor sponsor,” who opens and closes debate in favor of passage of the bill. After debate has closed, House members vote on the electronic voting machine. Each member present can cast either an “aye” or “nay” vote. A bill is passed by a majority of those present.

The Chief Clerk files any bills that fail to pass. If a bill passes, it moves on to the Senate where it goes through a similar process.

Senate Action on House Bills

After the final action by the Senate on a House bill, it returns to the House with a message explaining the Senate’s action. The message is read to the House. If the bill passed the Senate without amendment, it is enrolled by the House Judiciary, Rules and Administration Committee, signed by the Speaker of the House of Representatives and the President of the Senate and transmitted to the Governor for his action.

Committee of the Whole

When a printed bill is to be amended, it is referred to the Committee of the Whole for amendment. At the proper Order of Business, the House resolves itself into the Committee of the Whole House and the entire membership sits as one committee to consider changes to both House and Senate bills.

When a House bill has been amended by the Committee of the Whole, and the amendment(s) accepted by the House, it is referred to the engrossing committee.

Capitol Rotunda

Amendments are inserted into the bill and the engrossed bill is then placed back on the calendar to be considered as a new bill.

Governor’s Action

After receiving a bill passed by both the House and Senate, the Governor may:

1. Approve the bill by signing it within five days after its receipt (except Sundays), or within ten days after the Legislature adjourns at the end of the session (“sine die”).
2. Allow the bill to become law without his approval by not signing it within the five days allowed.
3. Disapprove (veto) the bill within five days and return it to the house of origin giving his reason for disapproval, or within ten days after the Legislature adjourns “sine die.”

A bill may become law over the Governor’s veto if both houses vote to override the veto by a two-thirds majority vote of the members present in each house.

When the Governor approves a bill, or the bill becomes a law without his signature, or after his veto is overturned, the bill is sent to the Secretary of State, who assigns the bill a chapter number in the Idaho Session Laws. Most bills become law on July 1, except in the case of a bill containing an emergency clause or other specific date of enactment. The final step is the addition of new laws to the Idaho Code, which contains all Idaho law.

Source: www.legislature.idaho.gov

Photo Courtesy of Taner Oz



History of Reapportionment

On June 05, 2001, Idaho's first Commission on Reapportionment convened to establish legislative and congressional district boundaries to be in effect for the next decade beginning with the 2002 election.

Once every ten years after each census, as required by law, or when directed by the Idaho Supreme Court, Idaho's legislative and congressional districts are redrawn. For the first time, Idaho used a citizens' commission to redraw legislative and congressional district boundaries. Before Idaho voters amended the state Constitution in 1994 to create a Reapportionment Commission, redistricting was done by a committee of the Idaho Legislature.

The original and still primary reason for conducting a national census every ten years is to determine how the 435 seats in the United States House of Representatives are to be apportioned among the 50 states. Each state receives its share of the 435 seats in the U.S. House based on the proportion of its population to that of the total U.S. population. For example, the population shifts during the 1990's resulted in the Northeastern states losing population and therefore seats in Congress to the Southern and the Western states.

Apportionment determines each state's power, as expressed by the size of their congressional delegation, in Congress and, through the electoral college, directly affects the selection of the president (each state's number of votes in the electoral college equals the number of its representatives and senators in Congress). Like all states, Idaho has two U.S. senators. Based on our 1990 population of 1,006,000 people and our 2000 population of 1,293,953, and relative to the populations of the other 49 states, Idaho will have two seats in the U.S. House of Representatives. Even with the state's 28.5% population increase from 1990 to 2000, Idaho will not be getting a third seat in the U.S. House of Representatives. Assuming Idaho keeps growing at the same rate it did through the decade of the 1990's, it will likely be 30 or 40 years (after 3 or 4 more censuses) before Idaho gets a third congressional seat.

Redistricting is the process of redrawing the boundaries of legislative and congress-

sional districts within each state to achieve population equality among all congressional districts and among all legislative districts. The U.S. Constitution requires this be done for all congressional districts after each decennial census. The Idaho Constitution also requires that this be done for all legislative districts after each census. The democratic principle behind redistricting is "one person, one vote." Requiring that districts be of equal population ensures that every elected state legislator or U.S. congressman represents very close to the same number of people in that state, therefore, each citizen's vote will carry the same weight.

The census records population changes and is the legally recognized basis for redrawing electoral districts of equal population. In a democracy, it is important for all citizens to have equal representation.

Based on the 1990 census, each Idaho congressman represented close to 503,400 people after the last redistricting ten years ago. As the decade progressed and Idaho experienced rapid growth, particularly in its urban areas, the population of the two congressional districts have grown unevenly and beyond that ideal size. Based on the 2000 census figures, our two congressmen will each represent about 647,000 people. Unlike in the U.S. House of Representatives, representation in the U.S. Senate is not based on a state's population. Each state gets two Senate seats regardless of how large or small—population wise—they are. Therefore, each state's two U.S. senators represent all of that state's citizens.

Idaho had 35 legislative districts during the 1990's—the Idaho Constitution says that there can be no less than 30 nor more than 35 legislative districts. Each legislative district is represented by one senator and two representatives. The legislative districts are not further divided, however. Like the senator, each representative serves the entire district. Based on the 1990 census, each state legislator represented about 28,800 people after the last redistricting ten years ago. Based on the 2000 census figures, each of the 105 state legislators will represent about 37,000 people to start off the first decade of the third millennium.

Chronology of 2001 Commission

2001 Redistricting Commission

Kristi Sellers, Chubbuck (Co-chair)

Dean Haagenson, Coeur d'Alene

Karl Shurtliff, Boise

John Hepworth, Twin Falls
(resigned 12/04/2001)

Tom Stuart, Boise (Co-chair)

Ray Givens, Coeur d'Alene

Derlin Taylor, Burley
(appointed 12/05/2001)

MARCH 23, 2001

The U.S. Census Bureau delivered the Census 2000 population, race and ethnicity data for Idaho. Idaho's 2000 population: 1,293,953, a 28.5% growth rate from 1990. The growth was concentrated primarily in Kootenai, Canyon and Ada counties with the rest of the state experiencing little change in population.

JUNE 5, 2001

Idaho Secretary of State Pete T. Cenarusa issued order officially forming the Commission.

AUGUST 22, 2001

Plan C15, a two district congressional redistricting plan is approved by the commission. Plan L66, a thirty-five district legislative redistricting plan is approved by the commission.

NOVEMBER 29, 2001

In *Smith et al v. Idaho Commission on*

Redistricting et al, a unanimous Idaho Supreme Court ruled Plan L66 unconstitutional. Court directed the Commission to adopt a new legislative redistricting plan.

JANUARY 8, 2002

Plan L91, a 35-district legislative redistricting plan is adopted by the Commission.

MARCH 1, 2002

In *Bingham County et al v. Idaho Commission on Redistricting et al*, the Idaho Supreme Court ruled Plan L91 violated the U.S. Constitution and ordered the Commission to adopt a new legislative redistricting plan.

MARCH 9, 2002

Plan L97, a 35-district legislative redistricting plan is adopted by the Commission.

APRIL 19, 2002

Idaho Supreme Court denied the final two petitions challenging Plan L97.

Chronology of 2011 Commission

First Commissioners

Allen Andersen, Co-Chair

Evan Frasure, Co-Chair

Julie Kane

Lou Esposito

George Moses

Lorna Finman

Second Commissioners

Ron Beitelspacher, Co-Chair

Dolores Crow, Co-Chair

Shauneen Grange

Randy Hansen

Elmer Martinez

Sheila Olsen

APRIL 11, 2011

The U.S. Census Bureau released the 2010 detailed population data for Idaho.

MAY 5, 2011

The Idaho Legislative Services Office announces the release of Maptitude Online for Redistricting. The public is invited to begin using the Maptitude program to draw redistricting maps to submit to the Commission.

SEPTEMBER 15, 2011

The First Commissioners were unable to agree on a legislative or a congressional redistricting plan and failed to submit any plans to the Secretary of State as required by law. After their 90-day deadline passed, the Secretary of State filed a lawsuit with the Idaho Supreme Court, as did the GOP commissioners. The Supreme Court held

that it lacked jurisdiction because no plan had been filed, and therefore dismissed the GOP commissioners' suit, and denied some of the Secretary of State's requested relief, but held that the Secretary of State could convene a new commission. The Secretary of State issued an order on September 13, 2011, convening a second 2011 Redistricting Commission, and starting the clock on another 90-day period.

OCTOBER 14, 2011

The Second Redistricting Commission unanimously adopted L87 as the plan for Idaho's new legislative districts.

OCTOBER 17, 2011

The Second Redistricting Commission adopted C52 on a 4-2 vote as the plan for Idaho's new congressional districts.

NOVEMBER 16, 2011

A challenge was filed with the Idaho Supreme Court by Twin Falls County to Plan L87, the legislative redistricting plan adopted by the Redistricting Commission on October 14, 2011.

DECEMBER 8, 2011

The Idaho Supreme Court schedules arguments to be heard in the Twin Falls challenge to Plan L87 for January 5, 2012. A second lawsuit against L87 was filed with the Idaho Supreme Court on December 7, 2011.

DECEMBER 21, 2011

The Attorney General's office files a brief in response to the Twin Falls challenge.

DECEMBER 27, 2011

The Petitioners in the Twin Falls case filed a brief in support of their challenge. The Idaho Supreme Court schedules oral arguments to be heard in the Benewah County challenge for January 19, 2012.

DECEMBER 21, 2011

Ada and Canyon Counties file a brief of Amicus Curiae with the Supreme Court.

JANUARY 18, 2012

The Idaho Supreme Court rules that the legislative redistricting plan adopted by the Redistricting Commission (L87) violated the Idaho Constitution and was therefore invalid.

JANUARY 26, 2012

Pursuant to the order of the Idaho Supreme Court, under Idaho Code 72-1501(2), the Second Commission reconvenes in order to revise Plan L87.

JANUARY 27, 2012

The Second Redistricting Commission votes unanimously to adopt Plan L93 as the new legislative redistricting plan.

JANUARY 30, 2012

The Redistricting Commission held its final meeting and delivers Plan L93 to the Secretary of State's office. The Plan goes into immediate effect for future elections.

Chronology of 2021 Commission

Commissioners

Dan Schmidt, Co-Chair

Bart Davis, Co-Chair

Nels Mitchell

Tom Dayley

Eric Redman

Amber Pence

AUGUST 12, 2021

The U.S. Census Bureau released the 2020 Census population data for Idaho, over four months past the April 1, 2021 deadline required by federal law. While the data released did not yet contain all of the demographic details normally included, it was sufficient for Idaho to begin the work of redistricting. The Secretary of State issues the order forming the 2021 Idaho Commission for Reapportionment.

SEPTEMBER 1, 2021

The 2021 Idaho Commission for Reapportionment convenes its first meeting, elects Co-chairs, and sets its schedule for its work, which, by law, must be completed within 90 days after its first meeting. The public is welcome to submit plans through the Maptitude program on the Legislature's website

Senate



Jeff Agenbroad (R)

District 13 (Canyon County)
Term: 3 (2016–2022)

3615 Portland Avenue, Nampa, 83636

Phone: (208) 466-9315

Email: jagenbroad@senate.idaho.gov

Occupation: Banker/Businessman

Boise-born 5th-generation Nampa resident; Nampa High School; Univ. of Idaho (bus. fin.); NW Ag Credit School, Washington State Univ.; Pacific Coast Banking School, Univ. of Washington. Commercial banker, small business owner/entrepreneur. Vice president - Zions Bank; Past chairman,

St. Alphonsus Medical Center in Nampa; past vice chairman, Nampa Chamber; past president, Snake River Stampede; treasurer, board member, YourHealth Idaho; spouse: Patricia; two children.



Kelly Anthon (R)

District 27 (Cassia & Minidoka Counties)
Term: 4 (2014–2022)

725 E. 300 S. Burley 83318

Phone: (208) 654-4099

Email: kanthon@senate.idaho.gov

Occupation: Attorney/City Administrator

Born in Burley, Idaho; Graduate of Declo High School; B.A. from Brigham Young University; J.D. from University of Idaho; former City Attorney, civil litigator, and Prosecuting Attorney; Certified Public Risk Manager; Spouse: Joelle Anthon; five children.



Steve Bair (R)

District 31 (Bingham County)
Term: 8 (2006–2022)

947 W. 200 South, Blackfoot, 83221

Phone: (208) 684-5209

Email: sbair@senate.idaho.gov

Occupation: Retired Farmer, working for Agri-service

Born and raised in Blackfoot; Graduated from Snake River HS; Graduated with Exemplary Leadership Award from Ricks College, Farm Crops Program; 38 year Boy Scout of America Leader; Spouse: Lori Kae; five children.

Senate



Regina M. Bayer (R)

District 21 (Ada County)

Term: 2 (2019–2022) (Appointed in January 2019 to fill a Senate vacancy in District 21)


265 E Calderwood Dr, Meridian, ID, 83642

Phone: (208) 888-0080

Email: rbayer@senate.idaho.gov

Occupation: Real Estate Broker (Retired)

Possesses over 30 years of experience in a successful real estate career; previous co-owner of several small businesses involving imports, manufacturing, and wholesale with experience in retail sales, bookkeeping, and accounting; spouse: Dieter (former member of the Idaho House of Representatives); three children.



Grant Burgoyne (D)

District 16 (Ada County)

Term: 4 (2014–2022) (Served 3 terms, House 2008-2014)

2203 Mountain View Dr, Boise, ID, 83706

Phone: (208) 332-1409

Email: gburgoyne@senate.idaho.gov

Occupation: Attorney

Born in Ketchikan, Alaska; B.A., history, University of Idaho; J.D., University of Kansas School of Law; attorney, mediator, and arbitrator; managing partner of Boise law firm, 1996-2013; adjunct professor of Human Resources Law at Boise State University, 2002-2007; lecturer at University of Idaho College of Law, 2020-2021; co-author “Idaho Employment Policies Handbook”; spouse: Christy; two children.



Van T. Burtenshaw (R)

District 35 (Butte, Clark, Fremont & Jefferson Counties)

Term: 2 (2018–2022) (Served 2 terms, House 2014-2018)

1329 E 1500 N, Terreton, ID, 83450

Phone: (208) 663-4607

Email: vburtenshaw@senate.idaho.gov

Occupation: Farmer/Rancher

Graduate of West Jefferson High School and Ricks College; in the agriculture and livestock business for 33 years; livestock dealer for B&B Cattle, Burtenshaw Cattle, and Superior Livestock Auction, partnership in North Dakota trucking business; spouse: Joan”Joni” Marie.

Senate



Kevin Cook (R)

District 30 (Bonneville County)
Term: 1 (2020–2022)

1184 E Lazy Lane, Idaho Falls, ID, 83404

Phone: (208) 521-6776

Email: kcook@senate.idaho.gov

Occupation: Software Engineer

Born in Spanish Fork, Utah; graduated from Weber State University in Utah with a degree in computer science; software engineer for the Idaho National Laboratory; owned and operated a software consulting business for 12 years; lived in Bonneville county for 21 years on a gentleman's farm; member of the NRA and the Idaho Falls Chamber of Commerce; spouse: Cheri; four children.



Carl Crabtree (R)

District 7 (Bonner, Clearwater, Idaho, & Shoshone Counties)
Term: 3 (2016–2022)

36 White Tail Acres Ln, Grangeville, ID, 83530

Phone: (208) 983-2176

Email: [ccrabtree@senate.idaho.gov](mailto:crcrabtree@senate.idaho.gov)

Occupation: Rancher

Rancher/owner with wife in registered beef cattle business and small livestock trucking business; former University of Idaho extension agent; former Idaho County weed supervisor; managed the Idaho County 4-H program for 27 years; past president, Idaho Cattle Association; past president, Idaho Beef Council; served National Cattlemen's Beef Association board, chairing two national committees; awarded Beef Magazine's "Trailblazer of the Year for 2007"; spouse: Carolyn.



Lori Den Hartog (R)

District 22 (Ada County)
Term: 4 (2014–2022)

PO Box 267, Meridian, ID, 83680

Phone: (208) 779-2022

Email: ldenhartog@senate.idaho.gov

Occupation: Homemaker

Graduate of Nampa Christian High School; B.A. in business administration/public administration from Dordt University; professional background: land use and transportation planning, grant administration; spouse: Scott; three children.

Senate



C. Scott Grow (R)

District 14 (Ada County)

Term: 3 (2018–2022) (Appointed in December 2018 to fill House vacancy in District 14)

4250 W Sugarberry Ct, Eagle, ID, 83616

Phone: (208) 807-0316

Email: sgrow@senate.idaho.gov

Occupation: Retired CPA/Business Owner

Idaho native, raised in Boise. He & Rhonda raised their 8 kids in Meridian. As a small business owner, business consultant and retired CPA, he brings more than three decades of business, financial and tax expertise to the legislature. He was elected

twice to the Meridian School Board.



Jim Guthrie (R)

District 28 (Bannock & Power Counties)

Term: 5 (2012–2022) (Served 1 term, House, 2010-2012)

320 S Marsh Creek Rd, McCammon, ID, 83250

Phone: (208) 251-9303

Email: jguthrie@senate.idaho.gov

Occupation: Rancher/Business Owner

Served one term, House 2010-2012; born in Pocatello, Idaho; graduate, Marsh Valley High School; member, Marsh Valley School District Board of Trustees, 1995-2001; Bannock County Commissioner, 2001-2007; three children.



Mark Harris (R)

District 32 (Bear Lake, Bonneville, Caribou, Franklin, Oneida & Teton Counties)

Term: 4 (2015–2022)

1619 8- Mile Creek Rd, Soda Springs, ID, 83276

Phone: (208) 547-3360

Email: mharris@senate.idaho.gov

Occupation: Rancher

B.A. in political science, Utah State University; rancher; board member, Bear Lake Memorial Hospital; former state board member, Idaho Farm Bureau; former state board member, Idaho Cattle Association; spouse: Cheryl; four children.

Senate



Lee Heider (R)

District 24 (Twin Falls County)
Term: 6 (2010–2022)

1631 Richmond Dr, Twin Falls, ID, 83301

Phone: (208) 731-1631

Email: lheber@senate.idaho.gov

Occupation: Contractor/Broker (Retired)

Born in Twin Falls; bachelor's degree, Brigham Young University; master's of public administration, Ball State University; member, Twin Falls City Council; Vice Mayor, Twin Falls; chair, River Governance Committee (CSGW); Legislative Energy Horizon Institute (LEHI) graduate of Pacific NorthWest Economic

Region (PNWER); Eagle Scout and Silver Beaver awards, Boy Scouts of America; member, Pacific Fisheries Commission; spouse: Jan; six children.



Daniel G. Johnson (R)

District 6 (Lewis & Nez Perce Counties)
Term: 6 (2011–2022)

PO Box 2117, Lewiston, ID, 83501

Phone: (208) 816-1164

Email: djohnson@senate.idaho.gov

Occupation: Semi-retired

Appointed December 2011, to fill a Senate vacancy in District 7; graduate of University of Idaho, B.S. in forest management, 1989; graduate of Virginia Tech, M.S. in forest economics, 1991; professional development completed in Leadership Idaho Agriculture program and State of Idaho Certified Public

Manager program; spouse: Jean; six children.



Todd M. Lakey (R)

District 12 (Canyon County)
Term: 5 (2012–2022)

12905 Venezia Ct, Nampa, ID, 83651

Phone: (208) 908-4415

Email: llakey@senate.idaho.gov

Occupation: Attorney

B.S. in international business, BYU; Juris Doctorate, Lewis and Clark Northwestern School of Law; Past President Idaho Association of Commissioners and Clerks; Previous Chairman Community Planning Association of SW Idaho; Officer U.S. Army Reserve, retired; spouse: Jan; five children.

Senate



Abby Lee (R)

District 9 (Adams, Canyon, Payette & Washington Counties)
Term: 4 (2014–2022)

5370 Elmore Rd, Fruitland, ID, 83619

Phone: (208) 250-6744

Email: alee@senate.idaho.gov

Occupation: Public Relations

Bachelor's degree in communications, Brigham Young University; master's degree in instructional and performance technology, Boise State University; completing a PhD in public policy and administration, Boise State University; member of the Western States Legislative Forestry Task Force; appointed to 2017 Governor's Task Force on Higher Education; appointed to the Governor's Panel on Opioid and Substance Use in 2019; spouse: Brian; two children.



Dave Lent (R)

District 33 (Bonneville County)
Term: 2 (2018–2022)

1186 Caysie Cir, Idaho Falls, ID, 83402

Phone: (208) 521-0716

Email: dlent@senate.idaho.gov

Occupation: Nuclear Facility Training Manager (Retired)

Graduate of Eastern Idaho Technical College and Idaho State University; site-wide Training Manager for Fluor Idaho at the Idaho National Laboratory (INL) overseeing both regulatory and facility specific training programs; Idaho Falls School District 91 Board of Trustees since 2006; spouse: Terri; five children.



Patti Anne Lodge (R)

District 11 (Canyon County)
Term: 11 (2000–2022)

18500 Symms Rd, Caldwell, ID, 83607

Phone: (208) 459-7158

Email: palodge@senate.idaho.gov

Occupation: Agribusiness Owner/Retired Educator

Born Pittsburgh, PA; Idahoan since age 4; B.A. in history/secondary education, Marylhurst University; graduate studies at BSU, University of Idaho, Idaho State University and Albertson College of Idaho; NNU; Catholic; State Affairs Committee, 2018-present; Judiciary and Rules Committee, 2000-present; Transportation Committee, 2016-present; Cochairman, Joint Millennium Fund Committee 2002-present; Cochairman, Campaign Finance Committee 2017-present; Trustee, West Valley Medical Center 2020-present; spouse: Edward J. Lodge; three children.

Senate



Fred S. Martin (R)

District 15 (Ada County)
Term: 5 (2012–2022)

3672 Tumbleweed Pl, Boise, ID, 83713

Phone: (208) 447-9000

Email: fmartin@senate.idaho.gov

Occupation: Retired Teacher/Businessman and CEO

Born Tyhee, ID; graduated BYU-ID; Chairman – Senate Health & Welfare Cmte; member – Senate Commerce & Human Resources Cmte, Joint Millennium Fund, Joint Occupational Licensing & Certification Laws Interim Cmte; Idaho Council on Suicide Prevention; Idaho Immunization Assessment Board; Idaho Welfare Steering Cmte; Idaho National Guard & Army Reserve; Boy Scouts of America: District Commissioner, Scout Master, Eagle Scout, Duty to God Award; Bureau Chief and Aid, U.S. Congressman; Sergeant at Arms, Idaho State Senate.



David Nelson (D)

District 5 (Benewah & Latah Counties)
Term: 2 (2018–2022)


804 East E St, Moscow, ID, 83843

Phone: (208) 301-2266

Email: dnelson@senate.idaho.gov

Occupation: Engineer

Fourth-generation Idahoan who grew up on a Genesee wheat ranch; graduate of the University of Idaho; pursued a career outside of Idaho in the oil and gas industry; returned to Idaho to start a business with his boss, after the two left Chevron, growing the company to more than 50 employees working in Idaho, Texas, and Argentina; involved in Rotary for the last 15 years, including running the regional high school youth exchange program and impacting the lives of more than 300 students around the world; spouse: Nancy; two children.



Mark Nye (D)

District 29 (Bannock County)
Term: 3 (2016–2022) (Served 2 terms, House 2014-2016)

PO Box N, Pocatello, ID, 83205-0040

Phone: (208) 221-6109

Email: mnye@senate.idaho.gov

Occupation: Legal Counsel

Graduate of Pocatello High School, Harvard University, and University of Idaho College of Law; past president, Idaho State Bar; National Board of Governors, American Bar Association; former Commissioner, Idaho Centennial Commission; past member, Law Advisory Committee, U of I; past board member, Idaho Community Foundation; board member, Andrus Center; past chair, ISU Foundation; spouse: Eva.

Senate



Jim L. Patrick (R)

District 25 (Jerome & Twin Falls Counties)

Term: 5 (2012–2022) (Served 3 terms, House 2006-2012)

2231 E 3200 N, Twin Falls, ID, 83301

Phone: (208) 733-6897

Email: jpatrick@senate.idaho.gov

Occupation: Farmer

Born in Twin Falls, Idaho; B.S. in agricultural economics and business management, University of Idaho; 116th National Guard; Director, Salmon River Canal Company; President Idaho Bean Commission; Director-IMCB; Secretary/Treasurer-NDBC; on bank board for 20 years; Chairman Commerce and Human Resources; member of numerous associations, societies and boards; Eagle Scout; Farm Bureau Member of the Year, Outstanding Water Quality Irrigator; spouse: Afton; two children.



Ali Rabe (D)

District 17 (Ada County)

Term: 1 (2020–2022)

106 N Harrell St, Boise, ID, 83706

Phone: (208) 283-4010

Email: arabe@senate.idaho.gov

Occupation: Executive Director – Jesse Tree

Born Boise; raised Middleton; B.A. in political economics, summa cum laude, College of Idaho; J.D., cum laude, William & Mary Law School; member Idaho State Bar; exec. dir. of Jesse Tree, Treasure Valley nonprofit preventing eviction and homelessness; asylum & refugee officer for Dept of Homeland Security, details included U.S.-Mexico border, Turkey, and El Salvador; worked for non-profit orgs in Cambodia & Sierra Leone protecting community agricultural land rights; 2012 Boren Fellow; avid runner, gardener, reader, & loving dog owner.



Jim Rice (R)

District 10 (Canyon County)

Term: 6 (2010–2022)

225 Appalachian St, Caldwell, ID, 83607

Phone: (208) 891-4178

Email: jrice@senate.idaho.gov

Occupation: Attorney

Appointed March 1, 2012, to fill a Senate vacancy in District 10; graduated from Melba High School and attended Brigham Young University; law degree from William Howard Taft University in California.

Senate



Doug Ricks (R)

District 34 (Bonneville & Madison Counties)

Term: 1 (2020–2022) (Served 1 term, House 2018-2020)

140 S 3rd East, Rexburg, ID, 83440

Phone: (208) 557-9665

Email: dricks@senate.idaho.gov

Occupation: Small Business Owner

Fifth-generation Rexburg resident; graduate of Madison High School, Ricks College, and BYU-Idaho; retired university administrator; small business owner; precinct committeeman and former Madison County GOP chairman; spouse: Melissa, 36 years; five children; four grandchildren.



Peter Riggs (R)

District 3 (Kootenai County)

Term: 1 (2020–2022)

PO Box 68, Post Falls, ID, 83877

Phone: (208) 775-7383

Email: riggs@senate.idaho.gov

Occupation: Businessman

Born Coeur d'Alene, Idaho; undergraduate degree and M.B.A., University of Idaho; former president & CEO of Pita Pit USA, Inc., a restaurant franchise headquartered in Coeur d'Alene; former chief strategy officer of KORE Power, a U.S.-based lithium-ion battery manufacturing company; spouse:

Tyree; two children.



Mary Souza (R)

District 4 (Kootenai County)

Term: 4 (2014–2022)

PO Box 2223, Coeur d'Alene, ID, 83816

Phone: (208) 818-2356

Email: msouza@senate.idaho.gov

Occupation: Small Business Co-owner

Born Spokane, WA; has lived in Coeur d'Alene for 33 years; B.S. in nursing, Pacific Lutheran University; M.S. in health education, Whitworth University; former critical care RN; former clinical nursing instructor, Spokane Community College; business co-owner for 32 years; spouse: Rick; four children.

Senate



Michelle Stennett (D)

District 26 (Blaine, Camas, Gooding & Lincoln Counties)
Term: 6 (2010–2020)

PO Box 475, Ketchum, ID, 83340

Phone: (208) 726-8106

Email: mstennett@senate.idaho.gov

Occupation: Self-employed

B.A. international relations-environmental studies, B.A. romance languages, University of Oregon; Certificat d'Etudes, Universite de Poitiers, France; Legislative Energy Horizon Institute Certificate, University of Idaho; Certificate Fire Ops 101; Certificate of Graduation, Western Legislative Academy for Council of State Governments-West; Conservation Voters Legislator Award; Pacific Northwest Economic Region Certificate, Idaho Council; Dottie Stimpson Award; Keith and Pat Axline Award for Environmental Activism.



Steven P. Thayn (R)

District 8 (Boise, Custer, Gem, Lemhi & Valley Counties)
Term: 5 (2012–2020) (Served 3 terms, House 2007-2012)

5655 Hillview Rd, Emmett, ID, 83617

Phone: (208) 365-8656

Email: sthayn@senate.idaho.gov

Occupation: Teacher/Farmer

Born Richland, Washington; graduate of Emmett High School; Treasure Valley Community College and Boise State University, B.S. Political Science; LDS; President of Youth Soccer Association for 10 years; Chairman, Payette River Regional Technical Academy Charter School; author of ten books including: “The Thayn Doctrine,” “Improving the Rx,” “Parent’s Guide to Idaho Education,” “Prosperity,” “The Plan,” “Reprogramming Government,” “The Family,” and “Road to Venezuela”; spouse: Sheryll; eight children.



Steve Vick (R)

District 2 (Kootenai County)
Term: 6 (2010–2022)

2140 E Hanley Ave, Dalton Gardens, ID, 83815

Phone: (208) 332-1345

Email: svick@senate.idaho.gov

Occupation: Business Owner

Born Great Falls, Montana; bachelor’s degree in engineering, Montana State University; business owner; member, Montana House of Representatives, 1994-2001; member, Idaho Senate, 2010-present; spouse: Cheryl Ann; four children.

Senate



Janie Ward-Engelking (D)

District 18 (Ada County)

Term: 5 (2013–2022) (Served 1 term, House 2012-2013)

3578 S Crosspoint Ave, Boise, ID, 83706

Phone: (208) 385-9564

Email: jwardengelking@senate.idaho.gov

Occupation: Teacher (Retired)

Born in Caldwell, Idaho; attended Whittier College; B.S. from Idaho State University; master's degree from Boise State University; classroom teacher for 33 years; active community member, trainer and facilitator for College of Western Idaho; spouse: Kay Frank Engelking.



Chuck Winder (R)

District 20 (Ada County)

Term: 7 (2008–2022)

5528 N Ebbetts Ave, Boise, ID, 83713

Phone: (208) 853-9090

Email: cwinder@senate.idaho.gov

Occupation: Businessman

Bachelor's degree in political science, College of Idaho; businessman; former chairman, Idaho Transportation Board; former naval aviator; Credit Rating Enhancement Committee; Capitol Commission; State Affairs Committee; Education Committee; Transportation Committee; Governor's Housing Committee; Endowment Fund Investment Board; co-chair Pacific NorthWest Economic Region (PNWER) Transportation Committee; spouse: Dianne; two children.



Melissa Wintrow (D)

District 19 (Ada County)

Term: 1 (2020–2022) (Served 3 terms, House 2014-2020)

PO Box 83720, Boise, ID, 83720-0081

Phone: (208) 332-1339

Email: mwintrow@senate.idaho.gov

Occupation: Education

Born Troy, Ohio; B.A. in English literature, Miami University; M.Ed. in higher education, University of Georgia; 30-years' service in higher education; women's center director; Faculty-in-Residence program director; program manager for NEW Leadership (a national women's leadership institute); instructor of gender studies; co-owner of SAGA Leadership Associates, specializing in diversity and inclusion, women's leadership, and team collaboration.

Senate



Jim Woodward (R)

District 1 (Bonner and Boundary Counties)
Term: 2 (2018–2022)

PO Box 151, Sagle, ID, 83860

Phone: (208) 946-7963

Email: jwoodward@senate.idaho.gov

Occupation: Small Business Owner

Raised in Bonners Ferry and Sandpoint, Idaho; B.S. in mechanical engineering from the University of Idaho; U.S. Navy submarine officer with 21 years of active and reserve service; owner/operator of a heavy construction company; board member, Northern Lights Electric Cooperative; board member, Idaho Consumer Owned Utilities Assoc.; spouse: Brenda; two children.



Christy Zito (R)

District 23 (Elmore, Owyhee & Twin Falls Counties)
Term: 1 (2020–2022) (Served 2 terms, House 2016-2020)

8821 Old Highway 30, Hammett, ID, 83627

Phone: (208) 590-4633

Email: CZito@senate.idaho.gov

Occupation: Homemaker

Born in Utah, ranch- and farm-raised; graduate of Bridgerland Vocational Center in farm and ranch management; small business owner and farm owner/operator; PTA president, school board member, and vice chairman; precinct committeewoman, state committeewoman, and served on resolutions committee and rules committee; National Farmers Union representative at rural electrification hearings in Washington, D.C.; former Friends of NRA committee chairman; five children.

Legislative

American Women's League Chapter House

Photo Courtesy of Idaho State Historical Society



House of Representatives



Ben Adams (R)
District 13-B (Canyon County)
Term: 1 (2020–2022)

1921 Hoover St, Nampa, ID, 83686

Phone: (208) 546-9393

Email: badams@house.idaho.gov

Occupation: Public Speaker

Born in Jupiter, Florida; raised on the mission field in Kiev, Ukraine and as a pastor's son in Emmett, Idaho; home school graduate; currently pursuing undergraduate degree at Boise State University; retired Marine Corps sergeant, served two combat tours in Afghanistan and one Marine expeditionary deployment as part of a battalion landing team; Christian; spouse: Rebecca; two children.



Jim Addis (R)
District 4-A (Kootenai County)
Term: 2 (2018–2022)

P.O. Box 645, Coeur d'Alene, ID, 83816

Phone: (208) 676-0187

Email: jaddis@house.idaho.gov

Occupation: Small Business Owner

Coeur d'Alene resident; bachelor's degree in economics and business management, WSU; operated Tom Addis Dodge and Lake City Ford-Lincoln for 18 years; owner Lake City Wholesale, LLC; vice-president/executive director and two-time past president of Idaho Automobile Dealers Association; present and past board member: Boys & Girls Club, Excel Foundation, CDA Rotary; President's List, St. Vincent de Paul; Concerned Businesses of North Idaho; Kootenai Humane Society capital campaign; spouse: Terri; one child.



Paul Amador (R)
District 4-B (Kootenai County)
Term: 3 (2016–2022)

333 W. Vista Dr, Coeur d'Alene, ID, 83815

Phone: (208) 497-2470

Email: pamador@house.idaho.gov

Occupation: Consultant

M.A. educational leadership, Ph.D. educational leadership, University of Nevada; B.S. agricultural economics, California State University; former director of program development, University of Idaho, Coeur d'Alene; owner, Amador Education Consulting and Development, and Trinity Farms; board of directors, Coeur d'Alene Arts and Culture Alliance, and Heritage Health; member, CDA 2030 Education and Learning Committee, and Educate Idaho Network Team; chair, North Idaho Tourism Summit; spouse: Julie; one child..

House of Representatives



Kevin Andrus (R)

District 28-B (Bannock & Power Counties)

Term: 2 (2018–2022)

6948 E Old Oregon Trail Rd, Lava Hot Springs, ID, 83246

Phone: (208) 240-0201

Email: kandrus@house.idaho.gov

Occupation: Rancher/Horse Trainer

Born in Pocatello and raised on a ranch outside of Lava Hot Springs; graduate of Marsh Valley High School; attended Brigham Young University (Idaho) for B.S. in agriculture business; Idaho State University for M.B.A.; served two-year mission for The Church of Jesus Christ of Latter-day Saints

in the country of Panama; employed as a rancher and horse trainer on the family ranch; spouse: Shelby; five children.



Randy Armstrong (R)

District 28-A (Bannock & Power Counties)

Term: 3 (2016–2022)

PO Box 8, Inkom, ID, 83245

Phone: (208) 251-8157

Email: armstrong@house.idaho.gov

Occupation: Retired

Born and raised in Bannock County; B.S. in business from Idaho State University; senior vice president of an international investment company for 40 years; school board member; profoundly proud and loyal citizen of Idaho; spouse: Paige.



Vito Barbieri (R)

District 2-A (Kootenai County)

Term: 6 (2010–2022)

564 E Prairie Ave, Dalton Gardens, ID, 83815

Phone: (208) 620-0873

Email: vbar@house.idaho.gov

Occupation: Attorney (Retired)

Born October 22, 1951, in Bexar County, Texas; attorney; law degree, Western State University College of Law, Fullerton, CA; spouse: Joy; three children.

House of Representatives



Scott Bedke (R)

District 27-A (Cassia & Minidoka Counties)

Term: 11 (2000–2022)

PO Box 89, Oakley, ID, 83346

Phone: (208) 862-3619

Email: sbedke@house.idaho.gov

Occupation: Rancher

Born in Twin Falls; graduated Oakley High School; bachelor's degree in finance, Brigham Young University; rancher; LDS; former president of Idaho Cattle Association; former director of National Cattlemen's Beef Association; Joint Finance & Appropriations Committee; Revenue & Taxation Committee;

Resources & Conservation Committee; Transportation & Defense Committee; Chair Economic Outlook & Revenue Assessment Committee; Credit Rating Enhancement Committee; Speaker of the House; spouse: Sarah; four children.



Steve Berch (D)

District 15-A (Ada County)

Term: 2 (2018–2022)

PO Box 4903, Boise, ID, 83711

Phone: (208) 890-9339

Email: sberch@house.idaho.gov

Occupation: Businessman

Bachelor's degree in marketing, State University of New York at Albany; M.B.A. in management information systems, University of Minnesota; worked for Hewlett Packard for over 35 years; owner of Steve Berch Consulting LLC, providing business planning and process consulting for local companies;

former vice-president of the Board of Directors of the Greater Boise Auditorium District; former vice-president of the West Valley Neighborhood Association (WVNA); spouse: Leslie; one child.



Megan Blanksma (R)

District 23-B (Elmore, Owyhee & Twin Falls Counties)

Term: 3 (2016–2022)

595 S Thacker Rd, Hammett, ID, 83627

Phone: (208) 366-7976

Email: mblanksma@house.idaho.gov

Occupation: Agribusiness Owner/Operator

Graduate of Nampa High School; B.S. in economics from University of Idaho; spouse: Jeffery; two children.

House of Representatives



Judy Boyle (R)

District 9-B (Adams, Canyon, Payette & Washington Counties)

Term: 7 (2008–2022)

PO Box 57, Midvale, ID, 83645

Phone: (208) 355-3225

Email: jboyle@house.idaho.gov

Occupation: Agriculture and Writer

Attended Lassen Community College, Boise State University, and University of Idaho; rancher; freelance writer; natural resources director for former Congresswoman Helen Chenoweth; named one of the 100 most influential people in Idaho; two

children.



Matthew “Matt” Bundy (R)

District 23-A (Elmore, Owyhee & Twin Falls Counties)

Term: 1 (2020–2022)

1735 Castle Way, Mountain Home, ID, 83647

Phone: (208) 332-1181

Email: mbundy@house.idaho.gov

Occupation: Teacher/Retired USAF

B.A. Weber State University, M.A. University of Utah, Ed.S. University of Idaho; 20-year Air Force veteran; achieved rank of lt. colonel as a B-1B and B-52 aviator; post-9/11 combat deployment to Afghanistan; American government teacher at Mountain Home High School; served with the U.S. Dept. of

State – Teachers for Global Classrooms program, 2012 Ukraine cohort; 2019-2020 VFW National High School Civics Teacher of the Year; high school baseball and basketball coach; member Mountain Home City Council; spouse: Colette; three children.



David M. Cannon (R)

District 31-A (Bingham County)

Term: 1 (2020–2022)

75 E Judicial St, Blackfoot, ID, 83221

Phone: (208) 332-1086

Email: dcannon@house.idaho.gov

Occupation: Attorney

Raised in Blackfoot, ID; graduated from Blackfoot High School; served church mission in Argentina; undergraduate from Brigham Young University in economics; law degree from University of Utah College of Law; part owner of reclaimed wood business (Trestlewood); member Blackfoot Rotary Club

(president, 2013-14); race director of Wolverine Canyon Marathon/Half/10K/5K/1K, raising money and awareness to fight cystic fibrosis; avid participant in sports: basketball, running, tennis, disc golf; spouse: Lisa; four children.

House of Representatives



Greg Chaney (R)

District 10-B (Canyon County)
Term: 4 (2014–2022)

PO Box 489, Caldwell, ID, 83606

Phone: (208) 332-1055

Email: gchaney@house.idaho.gov

Occupation: Attorney

Graduate of Kuna High School; B.A. in communications and political science from Boise State University; J.D. from Concordia University School of Law; spouse: Sarah



Sue Chew (D)

District 17-B (Ada County)
Term: 8 (2006–2022)

1304 Lincoln Ave, Boise, ID, 83706

Phone: (208) 332-1049

Email: schew@house.idaho.gov

Occupation: Licensed Pharmacist

Born in Oakland, CA; bachelor's degree in biology and natural resources, UC Berkeley; Pharm.D., UC San Francisco; professor; 2003 Women Making History Award; 2006 Cultural Center Service Award; 2013 Outstanding Legislative Advocacy Achievement Award, Idaho Federation of Families for Children's Mental Health; 2014 Idaho Democratic Party Legislator of the Year; 2019 Idaho Health Care Champion; 2019 Certificate of Recognition: Latino Families with Children and Adults with Developmental Disabilities.



Chad Christensen (R)

District 32-B (Bear Lake, Bonneville, Caribou, Franklin, Oneida & Teton Counties)
Term: 2 (2018–2022)

PO Box 434, Iona, ID, 83427

Phone: (208) 419-3020

Email: cchristensen@house.idaho.gov

Occupation: Small Business Owner

Born in Idaho Falls, ID; associate degree in criminal justice, Ricks College; bachelor's degree in political science, Idaho State University; served a mission for The Church of Jesus Christ of Latter-day Saints in San Diego, CA; 12 years in law enforcement; U.S. Army veteran; member of the Military Police Regimental Association; hockey and baseball coach; high school and American Legion baseball umpire; two children.

House of Representatives



Lance Clow (R)

District 24-A (Jerome & Twin Falls Counties)
Term: 5 (2012–2022)

2170 Bitterroot Dr, Twin Falls, ID, 83301

Phone: (208) 733-5767

Email: lclow@house.idaho.gov

Occupation: Personal Financial Advisor (Retired)

Born in Los Angeles, California; B.A. in economics, California Lutheran University, 1969; elected to the Twin Falls City Council, 1993; served six years as mayor; served on the Idaho Public Transportation Advisory Board, District V Magistrate Commission and the Eastern Snake Plain Aquifer Comprehensive Aquifer Management Planning Committee; spouse: DeeDee.



Brent J. Crane (R)

District 13-A (Canyon County)
Term: 8 (2006–2022)

PO Box 86, Nampa, ID, 83653

Phone: (208) 466-0613

Email: bcrane@house.idaho.gov

Occupation: Vice President – Crane Alarm Service

Life-long Canyon County resident; graduate of Nampa Christian High School; B.A. in political science with an emphasis in public administration from Boise State University Vice President of Crane Alarm Service; Business and State Affairs Committees; Friend of Agriculture award in 2007 - 2011, 2017, 2018, and 2020. 2010 Vice Chairman of Legislative Business Caucus; Ad Hoc member, Nampa Chamber of Commerce Executive Board; youth basketball coach, Nampa Christian Schools; avid outdoorsman; spouse: Rochenda; two children.



Muffy Davis (D)

District 26-A (Blaine, Camas, Gooding & Lincoln Counties)
Term: 2 (2018–2022)

PO Box 1477, Ketchum, ID, 83340

Phone: (208) 806-1895

Email: mdavis@house.idaho.gov

Occupation: Professional Speaker

Graduate of Wood River High School and Stanford University; seven-time Paralympic Games medalist in alpine skiing and cycling; professional speaker; previously employed in healthcare development; elected member of International Paralympic Committee Governing Board; member of International Olympic Committee's Legacy & Sustainability Commission, IOC's 2026 Evaluation Commission, U.S. Olympic Committee's Paralympic Advisory Committee, and Los Angeles' 2028 Executive Board; spouse: Jeff Burley; one child.

House of Representatives



Gayann DeMordaunt (R)

District 14-B (Ada County)

Term: 3 (2016–2022)

1017 S Arbor Island Way, Eagle, ID, 83616

Phone: (208) 938-4845

Email: gdemordaunt@house.idaho.gov

Occupation: Small Business Owner/Homemaker

Raised in Spokane, WA; B.A. in English, Brigham Young University, Provo, UT; taught ESL; founder, North Star Public Charter School; served on Idaho Public Charter School Commission; board member, Red Cross of Idaho; board member, Cambodia International Children Friends Organization orphanage; district chairman (14), Ada County Republicans; committee member, GOP National Platform (2012); co-chairman, BYU College Republicans; spouse: Reed; six children.



Sage G. Dixon (R)

District 1-B (Bonner & Boundary Counties)

Term: 4 (2014–2022)

PO Box 206, Ponderay, ID, 83852

Phone: (208) 610-4800

Email: sdixon@house.idaho.gov

Occupation: Self-employed

Born Wright-Patterson Air Force Base, Ohio; graduate of Westmont High School; attended San Jose State University, majoring in finance; spouse: Veronica; seven children.



Barbara Ehardt (R)

District 33-A (Bonneville County)

Term: 3 (2017–2022)

961 J St, Idaho Falls, ID, 83402

Phone: (208) 332-1189

Email: behardt@house.idaho.gov

Occupation: Manager – Athletic Club

Born and raised in Idaho Falls; attended North Idaho College and Idaho State University; owns and operates Coach E's Camps and Clinics; runs a successful travel basketball program for high school boys; conducts leadership forums; motivational speaker; 15 years as a NCAA Division I women's basketball coach; served as president of the Bonneville County Republican Women; elected to the Idaho Falls City Council 2013; single.

House of Representatives



Marco Erickson (R)

District 33-B (Bonneville County)
Term: 1 (2020–2022)

646 Crestview Ave, Idaho Falls, ID, 83402

Phone: (208) 241-5665

Email: merickson@house.idaho.gov

Occupation: Coalition Program Director

Born in Montana and raised in Boise, Idaho; bachelor's degree in psychology, Montana State University; master's degree in psychology, Walden University; served 14 years in eastern Idaho providing mental health services to families; employed with state government managing departments, including education and public and behavioral health; public speaker; served on many national, state, and local boards and committees focused on building positive community change; married for 18 years; five children.



Greg Ferch (R)

District 21-B (Ada County)
Term: 1 (2020–2022)

PO Box 190671, Boise, ID, 83719

Phone: (208) 477-1002

Email: gferch@house.idaho.gov

Occupation: Chiropractor

Graduate of Kenmare High School, North Dakota; B.S. in human biology, University of North Dakota; doctor of chiropractic, Northwestern College of Chiropractic; Boise chiropractor since 1994; U.S. Army medic; Desert Storm veteran; past Idaho Association of Chiropractic Physicians board member; 2015 Chiropractor of the Year; former Charleston Place Home Owners Association president; 2018 Idaho Apartment Association's Independent Rental Operator of the Year; lifetime NRA member; spouse: Angie.



Rod Furniss (R)

District 35-B (Butte, Clark, Fremont & Jefferson Counties)
Term: 2 (2018–2022)

346 N 4456 East, Rigby, ID, 83442

Phone: (208) 589-1100

Email: rfurniss@house.idaho.gov

Occupation: Insurance Sales

Rigby High School graduate; associate degree in business, BYU-Idaho; bachelor's degree in business administration and finance, Idaho State University; chartered life insurance underwriter, chartered financial consultant, American College in Pennsylvania; commercial and residential real estate developer; Revenue & Taxation, Business, and Environmental, Energy standing cmtes; Technology, Property Taxes & Revenue Expenditures cmte; Economic Outlook & Revenue Assessment cmte (EORAC); Teachers Health Insurance Group; five children.

House of Representatives



Codi Galloway (R)

District 15-B (Ada County)

Term: 1 (2020–2022)

13579 W Annabrook Dr, Boise, ID, 83713

Phone: (208) 614-2634

Email: codigalloway@house.idaho.gov

Occupation: Business Owner

Raised in Boise; attended Centennial High School; graduate of Brigham Young University with a degree in education; taught three years in the public school system; owned, operated, and sold three small businesses, most recently a talent development/CTE school located in Meridian; spouse: Scott; four children.



John Gannon (D)

District 17-A (Ada County)

Term: 5 (2012–2022) (Served 1 term, House 1991-1992)

1104 S Johnson St, Boise, ID, 83705

Phone: (208) 343-1608

Email: jgannon@house.idaho.gov

Occupation: Attorney

Born in Ross, California; graduate UC Davis, Hastings College of Law and USAR JAG School; member of the House Judiciary, Rules & Administration, State Affairs, Transportation & Defense, and Ethics Committees; active leader in the Medicaid Initiative 2017-2018; member Boise School District Facilities Steering Committee 2005-2006 and various community organizations; director, New York Irrigation District 1989-1990 and Boise Project Board of Control 1990; spouse: Bev; two children.



Terry Gestrin (R)

District 8-A (Boise, Custer, Gem, Lemhi & Valley Counties)

Term: 6 (2012–2022)

PO Box 399, Donnelly, ID, 83615

Phone: (208) 634-6450

Email: tgestrin@house.idaho.gov

Occupation: Self-employed

Appointed August 2012, to fill a House vacancy in District 8; born in Cascade, Idaho; B.B.A. in finance from Idaho State University; former Volunteer Fire Chief; former Donnelly Valley County Commissioner; board member, Idaho Foundation for Parks and Lands; State Insurance Fund; spouse: Sheri.

House of Representatives



Marc Gibbs (R)
District 32-A (Bear Lake, Bonneville, Caribou, Franklin,
Oneida & Teton Counties)
Term: 7 (2008–2022)

632 Highway 34, Grace, ID, 83241

Phone: (208) 425-3385

Email: mgibbs@house.idaho.gov

Occupation: Farmer

Farmer; bachelor's degree, Utah State University; commissioner, Idaho Fish and Game Commission, 1999-2006; spouse: Bonne; two children.



Priscilla Giddings (R)
District 7-A (Bonner, Clearwater, Idaho & Shoshone Counties)
Term: 3 (2016–2022)

PO Box 43, White Bird, ID, 83554

Phone: (208) 570-8616

Email: pgiddings@house.idaho.gov

Occupation: Pilot

Raised on a ranch in White Bird; president and valedictorian, Salmon River High; B.S. in biology, USAF Academy; NCAA Division I athlete; M.S. in physiology, California University of Pennsylvania; civilian pilot; public speaker; Major, Air Force

Reserves; 345th Outreach Squadron lead of admissions, Air Force Academy and ROTC; nine years active duty, three combat deployments, 1,000 combat flight hours; A-10 fighter pilot “Top Gun”; author; 2018 Idaho Outstanding Woman Veteran; spouse: Matt; two children.



Brooke Green (D)
District 18-B (Ada County)
Term: 2 (2018–2022)

2942 E Parkriver Dr, Boise, ID, 83706

Phone: (208) 332-1080

Email: bgreen@house.idaho.gov

Occupation: Senior Transportation Planner

Raised in Los Alamos, NM; master's in business administration, Northwest Nazarene University; degrees in communication and marketing technology, Boise State University; senior transportation planner; certified Professional Community Economic Developer (PCED), Northwest Community Economic

Development Institute; Boise City Open Space and Clean water Advisory Committee chairperson; 2014 Idaho Business Review Women of the Year honoree; 2018 Woman of the Year, Idaho Chapter of Women in Transportation.

House of Representatives



Karey Hanks (R)

District 35-A (Butte, Clark, Fremont & Jefferson Counties)
Term: 1 (2020–2022) (Served 1 term, House 2016-2018)

463 N. 1800 E., St. Anthony, ID, 83445

Phone: (208) 313-3911

Email: khanks@house.idaho.gov

Occupation: Homemaker/Bus Driver

Graduate of Idaho Falls High School, Ricks College, and Brigham Young University – Idaho in psychology (2011); enjoy skiing, biking, sewing quilts, and researching family history; spouse: Burke; seven children.



Steven C. Harris (R)

District 21-A (Ada County)
Term: 5 (2012–2022)

3432 E Plympton Dr, Meridian, ID, 83642

Phone: (208) 332-1043

Email: sharris@house.idaho.gov

Occupation: Business Owner

Born in Salt Lake City, Utah; M.S. in technology management from Brigham Young University; systems consultant and small business owner; spouse: Wendy; five children.



Linda Wright Hartgen (R)

District 24-B (Owyhee & Twin Falls Counties)
Term: 2 (2018–2022)

1681 Wildflower Ln, Twin Falls, ID, 83301

Phone: (208) 733-5790

Email: lhartgen@house.idaho.gov

Occupation: Trial Court Administrator (Retired)

Graduate of Lewis-Clark State College with a B.S. in business management; Fellow of the Institute of Court Management; employed with the Idaho Supreme Court for 23 years; formerly co-owned and operated a farming and livestock business; Twin Falls County Clerk; CSI Foundation Board; Kiwanis Club; CARES Board; multiple statewide court committees; spouse: Stephen; three children and two stepchildren.

House of Representatives



James Holtzclaw (R)
District 20-B (Ada County)
Term: 5 (2012–2022)

3720 N Heritage View Ave, Meridian, ID, 83646

Phone: (208) 284-9542

Email: jholtzclaw@house.idaho.gov

Occupation: Real Estate Broker/Small Business Owner

Enlisted in USAF after graduating high school; first member of family to attain college degree upon graduating from George Fox University; ten years in the armed forces; four tours of duty; awarded distinguished medals and commendations; small business owner; real estate agent/broker and property manager; chairman of Commerce & Human Resources; member of Transportation & Defense, State Affairs, Criminal Justice Reinvestment Oversight, and various veterans affairs committees.



Wendy Horman (R)
District 30-B (Bonneville County)
Term: 5 (2012–2022)

1860 Heather Circle, Idaho Falls, ID, 83406

Phone: (208) 522-4387

Email: wendyhorman@house.idaho.gov

Occupation: Small Business Owner

Graduate of Roy High School; Associate of Science degree, Dixie State College; Bachelor of Arts degree in political science, BYU-Idaho; LDS; vice chair, Education Commission of the States; Leadership in Nuclear Energy (LINE) Commission; co-chair, Education Committee NCSL; founder and chair, Energy and Technology caucus; former Bonneville School Board Trustee and former President, Idaho School Boards Association; spouse: Briggs; five children.



Clark Kauffman (R)
District 25-B (Jerome & Twin Falls Counties)
Term: 5 (2012–2022)

3791 N 2100 E, Filer, ID, 83328

Phone: (208) 326-4131

Email: ckauffman@house.idaho.gov

Occupation: Farmer

Born in Twin Falls, Idaho; graduated from Filer High School; U.S. Air Force, Vietnam veteran; graduate of Leadership Idaho Agriculture; board member Filer Mutual Telephone Co-Op; spouse: Debbie; two children.

House of Representatives



Ryan Kerby (R)

District 9-A (Adams, Canyon, Payette & Washington Counties)

Term: 4 (2014–2022)

5470 Highway 52, New Plymouth, ID, 83655

Phone: (208) 739-0190

Email: rkerby@house.idaho.gov

Occupation: Educator (Retired)

Native Idahoan; grew up on a dairy on the Clearwater River; attended Lapwai schools 1-12; B.S. in math from Biola College in La Mirada, California; master's degree from College of Idaho; education specialist from University of Idaho; taught for 21 years; New Plymouth School Superintendent for 21 years; spouse: Kathy.



Mike Kingsley (R)

District 6-B (Lewis & Nez Perce Counties)

Term: 3 (2016–2022)

3413 Bluebird Cir, Lewiston, ID, 83501

Phone: (208) 791-8600

Email: mkingsley@house.idaho.gov

Occupation: Semi-retired

Graduate of Lewiston High School; studied electronics and received first-class Radio Telephone license in 1979; former president of the Lewiston Gun Club; founder of the Red Cross advisory board in Lewiston; served on Lewis-Clark State College business division advisory board, Tri-State Hospital board, Lewiston Air Quality commission, and Region 2 Behavioral Health board; helped establish First Steps 4 Life recovery center in Lewiston; owned multiple businesses; semi-retired; spouse: Carolyn; three children.



Laurie Lickley (R)

District 25-A (Jerome & Twin Falls Counties)

Term: 2 (2018–2022)

445 E 400 South, Jerome, ID, 83338

Phone: (208) 420-7975

Email: llickley@house.idaho.gov

Occupation: Rancher

Century ranching family; graduate of Salmon High School; graduate of the University of Idaho with a B.S. in agricultural economics; past president of the Idaho Cattle Association and director of the National Cattlemen's Beef Association; former Jerome Rotary president, Idaho Foodbank Food Resource Director, and Leadership Idaho Agriculture board of directors; spouse: Bill; two children.

House of Representatives



Dustin Manwaring (R)
District 29-A (Bannock County)
Term: 1 (2020–2022)

1469 W. Quinn Road, Pocatello, ID, 83202
Phone: (208) 252-5295
Email: dmanwaring@house.idaho.gov
Occupation: Attorney

Born in Pocatello and raised in Blackfoot; graduate of Blackfoot High School, University of Utah, and Drake University Law School; Idaho State Bar; State Bar of California; current owner of Milestone Law; worked for Mitt Romney's 2008 and 2012 campaigns; served as undersecretary of election day operations for the Republican party of Iowa; law clerk for U.S. Attorney's Office, S.D. Iowa; manager for Utah-based SkyWest Airlines; spouse: Whitney.



Gary L. Marshall (R)
District 30-A (Bonneville County)
Term: 2 (2018–2022)

5714 N 26th West, Idaho Falls, ID, 83402
Phone: (208) 313-5712
Email: gmarshall@house.idaho.gov
Occupation: College Professor (Retired)/Small Farmer

Raised on a farm in the Osgood area; graduate of Bonneville High School; B.A. in political science and history with secondary education certification and M.Ed. in educational administration, BYU; graduate work on political science and economics, Idaho State University; teacher and administrator, Idaho Falls public schools; faculty member, Ricks College/BYU-Idaho; department and division chair, second dean of the College of Education, BYU-Idaho; Idaho National Laboratory; still farm 95 acres; spouse: Ramona; seven children.



Chris Mathias (D)
District 19-B (Ada County)
Term: 1 (2020–2022)

PO Box 8753, Boise, ID, 83707
Phone: (208) 332-1076
Email: cmathias@house.idaho.gov
Occupation: Self-employed

B.S. in criminal justice administration, McNair Scholar, student body president, Boise State University; U.S. Coast Guard veteran; former chief academic officer, Idaho State Board of Education; former U.S. Senate law clerk; Governor's Commendation for Distinguished Public Service; Idaho Business Review's Accomplished 40 Under 40; volunteer at Boise State's School of Public Service Advisory Council and Ada County Veterans Treatment Court; author; spouse: Katie; two children.

House of Representatives



Lori McCann (R)

District 6-A (Lewis & Nez Perce Counties)

Term: 1 (2021–2022) (Appointed in May 2021 to fill a House vacancy in District 6)

1027 Bryden Avenue, Lewiston, ID, 83501

Phone: (208)746-9544

Email: lmccann@house.idaho.gov

Occupation: Business Owner/Cattle Rancher/Developer

Born in Portland, Oregon; Lewiston resident for the last 50 years; Bachelor of Science in education, University of Idaho; program coordinator and professor, Lewis Clark State College Paralegal and Legal Assisting programs; works along with her husband managing his law practice, their family corporation, and their personal partnership in residential and commercial rentals; president, Lewis Clark State College Foundation Board; board member, Idaho Community Foundation and Idaho Business for Education; secretary, Nez Perce County Republican Central Committee; spouse: William; four children.



John McCrostie (D)

District 16-A (Ada County)

Term: 4 (2014–2022)

7820 W Riverside Dr, Garden City, ID, 83714

Phone: (208) 440-8317

Email: jmccrostie@house.idaho.gov

Occupation: Teacher

Salutatorian, Mountain Home High School; B.M.E. in music education, Oral Roberts University; M.S. in instructional and performance technology, Boise State University; J.D. from Concordia University School of Law; 2013 and 2018 Top Political Activist, National Education Association; 2014 Community Catalyst Award, Fund for Idaho; 2015 Jose Julio Sarria Civil Rights Award, International Imperial Court System; 2018 Equality Champion award, Idaho Counseling Association; husband: Dave Navarro.



Ron Mendive (R)

District 3-A (Kootenai County)

Term: 5 (2012–2022)

3732 S Dusty Ln, Coeur d'Alene, ID, 83814

Phone: (208) 667-9330

Email: rmendive@house.idaho.gov

Occupation: Self-employed, Construction and Land Services (Semi-retired)

Born in Elko, Nevada; graduate of Kellogg High School and North Idaho College; five-term precinct committeeman; principal in corporation that developed first successful self-igniting pellet stove; spouse: Sherlene; three children.

House of Representatives



Brandon Mitchell (R)
District 5-A (Benewah & Latah Counties)
Term: 1 (2020–2022)

2405 Cambridge Ct, Moscow, ID, 83843
Phone: (509) 851-8202
Email: bmitchell@house.idaho.gov
Occupation: Small Business Owner

Raised in Syracuse, Utah; graduate of Clearfield High School; attended Weber State University and Brigham Young University–Idaho; small business co-owner with wife since January 2013; Boy Scouts of America leader; certified therapeutic foster parents for 12 years; lifetime benefactor member of the NRA; scuba instructor; 2nd degree black belt in Tae Kwon Do; various ecclesiastical leadership roles; spouse: Marcie; three children (one adopted, still at home, and one foster).



Jason A. Monks (R)
District 22-B (Ada County)
Term: 5 (2012–2022)

3865 S Black Cat Rd, Meridian, ID, 83687
Phone: (208) 884-8684
Email: jmonks@house.idaho.gov
Occupation: Small Business Owner

Bachelor of Science degree from Brigham Young University with a dual emphasis in environmental health and industrial hygiene; construction, corporate environmental, health and safety experience; business owner and operator; spouse: Shelley; eight children.



Dorothy Moon (R)
District 8-B (Boise, Custer, Gem, Lemhi & Valley Counties)
Term: 3 (2016–2022)

4575 Jordan Creek, Stanley, ID, 83278
Phone: (208) 838-3714
Email: dmoon@house.idaho.gov
Occupation: President – Moon & Associates Inc., Engineering and Surveying

Born Kansas City, MO; B.S. in secondary education, M.S. in resource planning, Missouri State University; retired Challis High School special education director, science teacher, IEN geology instructor; president, Moon & Associates Inc.; central Idaho gold mining operation owner; Mini-Cassia Businesswoman of the Year; Leg. District 8 Republican chair (2014-2016); NRA lifetime member; 1992 Antarctic expedition, Lamont Doherty Geological Observatory; spouse: Darr; two children.

House of Representatives



Mike Moyle (R)

District 14-A (Ada County)

Term: 12 (1998–2022)

480 N Plummer Rd, Star, ID, 83669

Phone: (208) 286-7842

Email: mmoyle@house.idaho.gov

Occupation: Agribusiness

1983 graduate of Meridian High School; attended BYU; LDS; farmer/rancher; served on Far West Spearmint Committee; former fire commissioner of Star; served four years as House Assistant Majority Leader; serving seventh term as Majority Leader; spouse: Janet; three children.



Colin Nash (D)

District 16-B (Ada County)

Term: 1 (2020–2022)

6833 W Russett St, Boise, ID, 83704

Phone: (208) 546-9004

Email: cnash@house.idaho.gov

Occupation: Attorney

Graduate of Concordia University School of Law and Weber State University; estate planning attorney in Meridian, Idaho; spouse: Hailey, educator; two children.



Ron Nate (R)

District 34-B (Bonneville & Madison Counties)

Term: 1 (2020–2022) (Served 2 terms, House 2014-2018)

2139 Ferris Lane, Rexburg, ID, 83440

Phone: (208) 403-3609

Email: nater@house.idaho.gov

Occupation: Economics Professor

Born and raised in Salt Lake City, Utah; B.S. in economics, University of Utah; M.A. and Ph.D. in economics, University of Connecticut; economics professor at BYU-Idaho; 22-year teaching career, has helped nearly 10,000 students understand the blessings of America's free-market economic system; active community member; spouse: Maria Olsen Nate; four children.

House of Representatives



Lauren Necochea (D)

District 19-A (Ada County)

Term: 2 (2019–2022) (Appointed in December 2019 to fill a House vacancy in District 19)

PO Box 1634, Boise, ID, 83701

Phone: (208) 332-1203

Email: lnecochea@house.idaho.gov

Occupation:

Fourth-generation Idahoan; Boise High School graduate; B.A. in economics and undergraduate, Pomona College; Master of Public Affairs, Princeton University; Idaho Next Generation Leadership board chair; Fulbright Fellow; Annie E. Casey Foundation’s Leadership Institute for State-Based Advocates fellow; 2014 Idaho Business Review’s Accomplished 40 Under 40 and Women of the Year honoree; Environmental Leadership Program fellow; married; two children.



Tammy Nichols (R)

District 11-B (Canyon County)

Term: 2 (2018–2022)

10 S Hawthorne Dr # 651, Middleton, ID, 83644

Phone: (208) 917-2409

Email: tnichols@house.idaho.gov

Occupation: Small Business Owner

Born and raised in Boise, ID; degree in applied science, BYU-I; experience in the banking and medical industries; began working at age six in her family’s businesses in Boise; current Precinct Committeeman in Canyon County; school parent volunteer; Women In Government state director; Phyllis Schlafly Eagles State Leader; Phyllis Schlafly Eagle Award (2016); American Conservative Union Foundation Award (2019); five children.



Doug Okuniewicz (R)

District 2-B (Kootenai County)

Term: 1 (2020–2022)

2519 W Berkley Ln, Hayden, ID, 83835

Phone: (208) 918-1495

Email: dougo@house.idaho.gov

Occupation: IP Management/Small Business Owner

B.A. from University of Nevada; M.A. in communication from University of Alabama; 25-years’ experience working in middle, senior, and executive management positions for a diversified corporation; executive management for an intellectual property company, an employee benefits company, and a nonprofit organization focused on charitable giving; inventor with more than 25 U.S. patents; lives in Hayden, Idaho; spouse: Lori; two children.

House of Representatives



Joe A. Palmer (R)

District 20-A (Ada County)

Term: 7 (2008–2022)

1524 N Meridian Rd, Meridian, ID, 83642

Phone: (208) 887-9488

Email: jpalmer@house.idaho.gov

Occupation: Self-employed

Fourth-generation Idahoan, born and raised in the Treasure Valley; graduated from Meridian High School; attended Ricks College; served a mission for the Church of Jesus Christ of Latter Day Saints in Montana; graduated from BSU; enjoy flying the backcountry of Idaho and experiencing our beautiful state

and spending time with family; spouse: Leslie; four children.



Ilana Rubel (D)

District 18-A (Ada County)

Term: 5 (2014–2022)

2750 Migratory Dr, Boise, ID, 83706

Phone: (208) 866-4776

Email: irubel@house.idaho.gov

Occupation: Attorney

Born 1972; graduate of Harvard Law School (J.D. 1997) and Georgetown University (B.A. in American government and English 1994); partner in the Boise office of Fenwick & West, one of the nation's premier law firms focusing on technology clients; served on Board of Directors of Bogus Basin HOA since

2009; served as founding member of BSU Honors College Advisory Board, 2015; spouse: John; four children.



James D. Ruchti (D)

District 29-B (Bannock County)

Term: 1 (2020–2022) (Served 2 terms, House 2006-2010)

5100 Pinyon Rd., Pocatello, ID, 83204

Phone: (208) 251-4104

Email: jruchti@house.idaho.gov

Occupation: Attorney

Born and raised in Pocatello, Idaho; graduate of West Point (1993) and the University of Idaho College of Law (2001); partner, Ruchti and Beck Law Offices; U.S. Army military intelligence officer (1993-1998); past president, Idaho Trial Lawyers Association; past member, Law Advisory Committee

for the University of Idaho College of Law; spouse: Wendy; two children.

House of Representatives



Heather Scott (R)

District 1-A (Bonner & Boundary Counties)
Term: 4 (2014–2022)

PO Box 134, Blanchard, ID, 83804

Phone: (208) 920-3120

Email: hscott@house.idaho.gov

Occupation: Aquatic Biologist

Born in Ohio; B.S. in biology from University of Akron, Akron, Ohio; professional aquatic biologist; small business owner; precinct committeewoman; member of Board of Directors for local nonprofit; daughter of Vietnam veteran; granddaughter of two WWII veterans; spouse: Andrew.



Charlie Shepherd (R)

District 7-B (Bonner, Clearwater, Idaho & Shoshone Counties)

Term: 1 (2020–2022)

PO Box 293, Pollock, ID, 83547

Phone: (208) 859-0023

Email: cshpherd@house.idaho.gov

Occupation: SRJSD243 Maintenance Supervisor

Raised in Garden Valley, Idaho; graduate of Salmon River High School, Riggins, Idaho; maintenance supervisor at Salmon River Joint School District; spent 10 years logging in Idaho, Utah, Oregon, and Washington; worked 15 years for family-owned sawmill and log home business; coached high school football, basketball, and track at Salmon River High School for 18 years; current member of the District III Basketball Officials Association; spouse: Susan; four children.



Bruce D. Skaug (R)

District 12-A (Canyon County)

Term: 1 (2020–2022)

1226 E Karcher Rd, Nampa, ID, 83687

Phone: (208) 466-0030

Email: bskaug@house.idaho.gov

Occupation: Attorney

Born in Pocatello, raised in Jerome, and resident of Nampa since 1992; graduate of CSI and the University of Idaho College of Law (1988); civil practice attorney, 1992-present; former Ada County deputy prosecutor; former Nampa city councilman, 2014-2020; served on boards of multiple nonprofit organizations; avid historian and ATV rider; spouse: Debbie; six children.

House of Representatives



Scott Syme (R)

District 11-A (Canyon County)

Term: 3 (2016–2022)

206 S 9th Ave Ste 105, Caldwell, ID, 83605

Phone: (208) 332-1047

Email: ssyme@house.idaho.gov

Occupation: Real Estate Associate Broker

Raised on a farm near Weiser; B.A. in business administration, College of Idaho; graduate, Combined Arms Services and Services Staff School and U.S. Army Command and General Staff College; co-own Syme Real Estate; 32 years U.S. Army and Army Reserve, two tours in Iraq, retiring as Colonel; board chairman, Caldwell Chamber of Commerce; past board member, Idaho Veterans Garden and Vets for Success;; military awards: Legion of Merit, Bronze Star, and Joint Services Commendation Medal; spouse: Patti; four children.



Sally J. Toone (D)

District 26-B (Blaine, Camas, Gooding & Lincoln Counties)

Term: 3 (2016–2022)

2096 E 1500 S, Gooding, ID, 83330

Phone: (208) 934-8114

Email: stoone@house.idaho.gov

Occupation: Educator

Graduate of University of Idaho in education; Gooding resident for 48 years; own and operate family farms and cattle ranches in Gooding and Camas counties with husband; 37-year career as math teacher in two local districts plus the College of Southern Idaho; State of Idaho Mentor/Teacher of the Year (2012); consulted with Boise State University mentoring students in Idaho Leads Project; spouse: Mark; two children.



Caroline Nilsson Troy (R)

District 5-B (Benewah & Latah Counties)

Term: 4 (2014–2022)

2794 Highway 95, Genesee, ID, 83832

Phone: (208) 285-0182

Email: cntroy@house.idaho.gov

Occupation: Nonprofit Consultant

Born in Lewiston, Idaho; attended St. Stanislaus Grade School, Maru a Pula Secondary School in Botswana; graduate of Orofino High School; B.S. in communications, University of Idaho; Leadership Idaho Agriculture; College of Letters, Arts and Sciences, University of Idaho, advisory board; University of Idaho Cooperative Extension, advisory board; James A. McClure Center, advisory board; Idaho Rural Partnership, board of directors; owner of nonprofit consulting firm Nilsson Advisory Group; spouse: David.

House of Representatives



John Vander Woude (R)

District 22-A (Ada County)

Term: 6 (2010–2022) (Served 1 term, House 2006-2008)

5311 Ridgewood Rd, Nampa, ID, 83687

Phone: (208) 888-4210

Email: jvanderwoude@house.idaho.gov

Occupation: Farmer

Served 16 years on the Nampa Christian School Board; former board member of the United Dairymen of Idaho, Milk Producers of Idaho and the Idaho Dairy Herd Improvement Association; spouse: Judy; three children.



Jon O. Weber (R)

District 34-A (Bonneville & Madison Counties)

Term: 1 (2020–2022)

64 E Main St, Rexburg, ID, 83440

Phone: (208) 390-6128

Email: jweber@house.idaho.gov

Occupation: Self-employed

Raised in Michigan; attended Ricks College and Utah State University; owned and operated small business for 30 years; served 12 years as Madison County commissioner; served on board of directors for Chamber of Commerce, Beehive Federal Credit Union, Idaho Association of County Commissioners and Clerks (past president); magistrate commission member; spouse: Heather; five children.



Tony Wisniewski (R)

District 3-B (Kootenai County)

Term: 2 (2018–2022)

PO Box 2483, Post Falls, ID, 83854

Phone: (208) 889-3437

Email: twisniewski@house.idaho.gov

Occupation: Engineer (Retired)/Small Business Owner

Born in Los Angeles, CA; graduate of Utah State University, B.S. in mechanical engineering; Catholic; small business owner; former chairman of the Spokane chapter of the Society of Manufacturing Engineers; industry representative of Career and Technical Education Advisory Group; four-term vice chairman of Kootenai County Republican Central Committee; spouse: Melody; five children.

House of Representatives



Fred Wood (R)

District 27-B (Cassia & Minidoka Counties)

Term: 8 (2006–2022)

PO Box 1207, Burley, ID, 83318-0828

Phone: (208) 312-1056

Email: fwood@house.idaho.gov

Occupation: Physician (Retired)

Born in Washington, D.C.; 1964 graduate of Georgia Military Academy in College Park, GA; B.S. and M.D. from Tulane University in New Orleans, LA; United States Air Force; physician, retired; lifetime member National Rifle Association, Rocky Mountain Elk Foundation; spouse: Amy; four children.



Julie Yamamoto (R)

District 10-A (Canyon County)

Term: 1 (2020–2022)

2619 S Willow Brook Pl, Caldwell, ID, 83605

Phone: (208) 989-4487

Email: jyamamoto@house.idaho.gov

Occupation: Retired Educator/Administrator

Lifelong Canyon County resident; B.A. and M.A., College of Idaho; Ed.D., University of Idaho; retired educator and administrator; community service: Love Inc. facilitator, Canyon County branch Assistance League of Boise, and Caldwell Youth master planning committee; spouse: Leland Sasaki.



Julianne Young (R)

District 31-B (Bingham County)

Term: 2 (2018–2022)

275 N 400 West, Blackfoot, ID, 83221

Phone: (208) 201-1898

Email: jyoung@house.idaho.gov

Occupation: Homemaker/Mother

Raised in Moreland, ID; graduate of Snake River High School; A.A.S. from Ricks College; B.S. in education from Idaho State University; Master Gardener certification; spouse: Kevin; ten children.

House of Representatives



Rick D. Youngblood (R)

District 12-B (Canyon County)

Term: 5 (2012–2022)

12612 Smith Ave, Nampa, ID, 83651

Phone: (208) 412-5107

Email: ryoungblood@house.idaho.gov

Occupation: Banking Sr. Executive

Born in Boise; attended North Idaho College and College of Idaho; graduate NW Ag Credit School-Washington State University; graduate Pacific Coast Banking School-University of Washington; graduate-General Banking, American Institute of Banking (AIB); Canyon Highway District #4 Commissioner-Chair; president of engineered wood products and commercial development company; 30 years in banking — corporate and executive management; member First Church of the Nazarene; spouse: Arlene; two children.

Wilson Theatre

Photo Courtesy of Idaho State Historical Society



Legislature Membership by District

District 1 - Bonner & Boundary

Counties

Sen. Jim Woodward (R)

Rep. Heather Scott (R)

Rep. Sage Dixon (R)

District 2 - Kootenai County

Sen. Steve Vick (R)

Rep. Vito Barbieri (R)

Rep. Doug Okuniewicz (R)

District 3 - Kootenai County

Sen. Peter Riggs (R)

Rep. Ron Mendive (R)

Rep. Tony Wisniewski (R)

District 4 - Kootenai County

Sen. Mary Souza (R)

Rep. Jim Addis (R)

Rep. Paul Amador (R)

District 5 - Benewah & Latah Counties

Sen. David Nelson (D)

Rep. Brandon Mitchell (R)

Rep. Caroline Nilsson Troy (R)

District 6 - Lewis & Nez Perce Counties

Sen. Daniel G. Johnson (R)

Rep. Lori McCann (R)

Rep. Mike Kingsley (R)

District 7 - Bonner, Clearwater, Idaho

& Shoshone Counties

Sen. Carl Crabtree (R)

Rep. Priscilla Giddings (R)

Rep. Charlie Shepherd (R)

District 8 - Boise, Custer, Gem,

Lemhi & Valley Counties

Sen. Steven P. Thayn (R)

Rep. Terry Gestrin (R)

Rep. Dorothy Moon (R)

District 9 - Adams, Canyon, Payette

& Washington Counties

Sen. Abby Lee (R)

Rep. Ryan Kerby (R)

Rep. Judy Boyle (R)

District 10 - Canyon County

Sen. Jim Rice (R)

Rep. Julie Yamamoto (R)

Rep. Greg Chaney (R)

District 11 - Canyon County

Sen. Patti Anne Lodge (R)

Rep. Scott Syme (R)

Rep. Tammy Nichols (R)

District 12 - Canyon County

Sen. Todd M. Lakey (R)

Rep. Bruce D. Skaug (R)

Rep. Rick D. Youngblood (R)

District 13 - Canyon County

Sen. Jeff Agenbroad (R)

Rep. Brent J. Crane (R)

Rep. Ben Adams (R)

District 14 - Ada County

Sen. C. Scott Grow (R)

Rep. Mike Moyle (R)

Rep. Gayann DeMordaunt (R)

District 15 - Ada County

Sen. Fred S. Martin (R)

Rep. Steve Berch (D)

Rep. Codi Galloway (R)

District 16 - Ada County

Sen. Grant Burgoyne (D)

Rep. John McCrostie (D)

Rep. Colin Nash (D)

District 17 - Ada County

Sen. Ali Rabe (D)

Rep. John Gannon (D)

Rep. Sue Chew (D)

District 18 - Ada County

Sen. Janie Ward-Engelking (D)

Rep. Ilana Rubel (D)

Rep. Brooke Green (D)

District 19 - Ada County

Sen. Melissa Wintrow (D)

Rep. Lauren Necochea (D)

Rep. Chris Mathias (D)

District 20 - Ada County

Sen. Chuck Winder (R)

Rep. Joe Palmer (R)

Rep. James Holtzclaw (R)

District 21 - Ada County

Sen. Regina M. Bayer (R)

Rep. Steven Harris (R)

Rep. Greg Ferch (R)

District 22 - Ada County

Sen. Lori Den Hartog (R)

Rep. John Vander Woude (R)

Rep. Jason A. Monks (R)

Legislature Membership by District (continued)

District 23 - Elmore, Owyhee & Twin Falls Counties

Sen. Christy Zito (R)
Rep. Matthew “Matt” Bundy (R)
Rep. Megan Blanksma (R)

District 24 - Twin Falls County

Sen. Lee Heider (R)
Rep. Lance Clow (R)
Rep. Linda Wright Hartgen (R)

District 25 - Jerome & Twin Falls Counties

Sen. Jim Patrick (R)
Rep. Laurie Lickley (R)
Rep. Clark Kauffman (R)

District 26 - Blaine, Camas, Gooding & Lincoln Counties

Sen. Michelle Stennett (D)
Rep. Muffy Davis (D)
Rep. Sally Toone (D)

District 27 - Cassia & Minidoka Counties

Sen. Kelly Arthur Anthon (R)
Rep. Scott Bedke (R)
Rep. Fred Wood (R)

District 28 - Bannock & Power Counties

Sen. Jim Guthrie (R)
Rep. Randy Armstrong (R)
Rep. Kevin Andrus (R)

District 29 - Bannock County

Sen. Mark Nye (D)
Rep. Dustin Manwaring (R)
Rep. James D. Ruchti (D)

District 30 - Bonneville County

Sen. Kevin Cook (R)
Rep. Gary Marshall (R)
Rep. Wendy Horman (R)

District 31 - Bingham County

Sen. Steve Bair (R)
Rep. David M. Cannon (R)
Rep. Julianne Young (R)

District 32 - Bear Lake, Bonneville, Caribou, Franklin, Oneida & Teton Counties

Sen. Mark Harris (R)
Rep. Marc Gibbs (R)
Rep. Chad Christensen (R)

District 33 - Bonneville County

Sen. Dave Lent (R)
Rep. Barbara Erhardt (R)
Rep. Marco Erickson (R)

District 34 - Bonneville & Madison Counties

Sen. Doug Ricks (R)
Rep. Jon O. Weber (R)
Rep. Ron Nate (R)

District 35 - Butte, Clark, Fremont, & Jefferson Counties

Sen. Van Burtenshaw (R)
Rep. Karey Hanks (R)
Rep. Rod Furniss (R)

Senate Committees

Agricultural Affairs

Chair: Van T. Burtenshaw

Vice Chair: Regina M. Bayer

Members: (R) Jim L. Patrick, Lori Den Hartog, Daniel G. Johnson, Christy Zito, Doug Ricks; (D) David Nelson, Ali Rabe

Commerce and Human Resources

Chair: Jim L. Patrick

Vice Chair: Mary Souza

Members: (R) Fred S. Martin, Todd M. Lakey, Jim Guthrie, Jeff Agenbroad, Peter Riggs; (D) Janie Ward-Engelking, Grant Burgoyne

Education

Chair: Steven P. Thayn

Vice Chair: Carl Crabtree

Members: (R) Lori Den Hartog, Jim Woodward, Dave Lent, Daniel G. Johnson, Kevin Cook; (D) Janie Ward-Engelking, David Nelson

Finance

Chair: Steve Bair

Vice Chair: Jeff Agenbroad

Members: (R) Carl Crabtree, C. Scott Grow, Jim Woodward, Dave Lent, Peter Riggs, Kevin Cook; (D) Janie Ward-Engelking, Mark Nye

Health and Welfare

Chair: Fred S. Martin

Vice Chair: Peter Riggs

Members: (R) Lee Heider, Abby Lee, Mark Harris, Jeff Agenbroad, Christy Zito; (D) Michelle Stennett, Melissa Wintrow

Judiciary and Rules

Chair: Todd M. Lakey

Vice Chair: Doug Ricks

Members: (R) Patti Anne Lodge, Abby Lee, Kelly Arthur Anthon, Steven P. Thayn, Christy Zito; (D) Grant Burgoyne, Melissa Wintrow

Local Government and Taxation

Chair: Jim Rice

Vice Chair: C. Scott Grow

Members: (R) Steve Vick, Todd M. Lakey, Mary Souza, Regina M. Bayer, Doug Ricks; (D) Mark Nye, Ali Rabe

Resources and Environment

Chair: Steve Vick

Vice Chair: Daniel G. Johnson

Members: (R) Steve Bair, Lee Heider, Jim L. Patrick, Jim Guthrie, Van T. Burtenshaw; (D) Michelle Stennett, Ali Rabe

State Affairs

Chair: Patti Ann Lodge

Vice Chair: Jim Guthrie

Members: (R) Chuck Winder, Kelly Arthur Anthon, Mark Harris, Abby Lee, Lee Heider; (D) Michelle Stennett, Grant Burgoyne

Transportation

Chair: Lori Den Hartog

Vice Chair: Jim Woodward

Members: (R) Chuck Winder, Patti Anne Lodge, Jim Rice, Steve Vick, Carl Crabtree; (D) David Nelson, Melissa Wintrow

House Committees

Agricultural Affairs

Chair: Clark Kauffman

Vice Chair: Kevin Andrus

Members: (R) Judy Boyle, Ryan Kerby, Priscilla Giddings, Gary L. Marshall, Tammy Nichols, Karey Hanks, David M. Cannon, Dorothy Moon; (D) Sally J. Toone, James D. Ruchti, Chris Mathias

Appropriations

Chair: Rick D. Youngblood

Vice Chair: Caroline Nilsson Troy

Members: (R) Wendy Horman, Paul Amador, Scott Syme, Matthew Bundy, Priscilla Giddings, Ron Nate; (D) Brooke Green, Colin Nash

Business

Chair: Sage G. Dixon

Vice Chair: Rod Furniss

Members: (R) Brent J. Crane, Joe A. Palmer, Vito Barbieri, Randy Armstrong, Gayann DeMordaunt, Lance Clow, Kevin Andrus, Tammy Nichols, Ben Adams, Matthew Bundy, Greg Ferch, Codi Galloway, Brandon Mitchell, Charlie Shepherd; (D) Steve Berch, Brooke Green

Commerce and Human Resources

Chair: James Holtzclaw

Vice Chair: Scott Syme

Members: (R) Steven C. Harris, Mike Kingsley, Chad Christensen, Priscilla Giddings, Tony Wisniewski, Wendy Horman, Karey Hanks, Jon O. Weber; (D) Sue Chew, Lauren Necochea, Sally J. Toone

Education

Chair: Lance W. Clow

Vice Chair: Ryan Kerby

Members: (R) Judy Boyle, Ron Mendive, Gayann DeMordaunt, Dorothy Moon, Barbara Ehardt, Gary L. Marshall, Tony Wisniewski, Codi Galloway, Charlie Shepherd, Julie Yamamoto; (D) John McCrostie, Steve Berch, Sally J. Toone

Environment, Energy, and Technology

Chair: Barbara Ehardt

Vice Chair: Tony Wisniewski

Members: (R) John Vander Woude, Wendy Horman, Heather Scott, Paul Amador, Randy Armstrong, Rod Furniss, Linda Wright Hartgen, Laurie Lickley, Julianne Young, Ben Adams, Julie Yamamoto; (D) Sue Chew, Lauren Necochea, Colin Nash

Ethics

Chair: Sage G. Dixon

Members: (R) Wendy Horman, Brent J. Crane, Vito Barbieri, Julianne Young; (D) Muffy Davis, John Gannon, John McCrostie, Sue Chew

Health and Welfare

Chair: Fred Wood

Vice Chair: John Vander Woude

Members: (R) Marc Gibbs, Megan Blanksma, Mike Kingsley, Chad Christensen, Laurie Lickley, Marco Erickson, Greg Ferch, Brandon Mitchell; (D) Sue Chew; Ilana Rubel, Muffy Davis

House Committees (continued)

Judiciary, Rules, and Administration

Chair: Greg Chaney

Vice Chair: Linda Wright Hartgen

Members: (R) Ryan Kerby, Paul Amador, Barbara Ehardt, Heather Scott, Gary L. Marshall, Caroline Nilsson Troy, Julianne Young, Ron Nate, David M. Cannon, Marco Erickson, Bruce D. Skaug; (D) John Gannon, John McCrostie, James D. Ruchti, Colin Nash

Local Government

Chair: Ron Mendive

Vice Chair: Mike Kingsley

Members: (R) Vito Barbieri, Lance Clow, Chad Christensen, Matthew Bundy, Marco Erickson, Codi Galloway, Ron Nate, Bruce D. Skaug, Jon O. Weber; (D) Steve Berch, Brooke Green, Muffy Davis

Resources and Conservation

Chair: Marc Gibbs

Vice Chair: Laurie Lickley

Members: (R) Mike Moyle, Fred Wood, Judy Boyle, John Vander Woude, Terry Gestrin, Ron Mendive, Clark Kauffman, Megan Blanksma, Jim Addis, Dorothy Moon, Dustin Manwaring, Doug Okuniewicz, Julie Yamamoto; (D) Ilana Rubel, Muffy Davis, Chris Mathias

Revenue and Taxation

Chair: Steven C. Harris

Vice Chair: Jim Addis

Members: (R) Mike Moyle, Greg Chaney, Terry Gestrin, Sage G. Dixon, Tammy Nichols, Clark Kauffman, Ben Adams, David M. Cannon, Linda Wright Hartgen, Dustin Manwaring, Doug Okuniewicz, Jon O. Weber; (D) Lauren Necochea, James D. Ruchti

State Affairs

Chair: Brent J. Crane

Vice Chair: Randy Armstrong

Members: (R) Joe A. Palmer, Vito Barbieri, James Holtzclaw, Jason A. Monks, Heather Scott, Kevin Andrus, Julianne Young, Rod Furniss, Karey Hanks, Bruce D. Skaug; (D) John Gannon, Chris Mathias

Transportation and Defense

Chair: Joe Palmer

Vice Chair: Gayann DeMordaunt

Members: (R) Terry Gestrin, Rick D. Youngblood, Sage G. Dixon, Steven C. Harris, James Holtzclaw, Jason A. Monks, Scott Syme, Megan Blanksma, Jim Addis, Dustin Manwaring, Brandon Mitchell, Doug Okuniewicz, Charlie Shepherd; (D) John Gannon, Ilana Rubel, John McCrostie

Ways and Means

Chair: Paul Amador

Members: (R) Mike Moyle, Jason A. Monks, Megan Blanksma; (D) Ilana Rubel, Lauren Necochea, Sally J. Toone

Legislature Leadership 1891 – 2021

Year	President Pro Tem	Speaker of the House
1891	John S. Gray*	Frank A. Fenn (R)
1893	Alexander E. Mayhew*	David T. Miller (R)
1895	Vincent Bierbower (R)	Robert V. Cozier (R)
1897	Joseph C. Rich (P)	Albert H. Alford (D)
1899	Frank R. Gooding (R)	David L. Evans (D)
1901	J.W. Ballantine (P)	Glenn P. McKinley(D)
1903	J.W. Brigham (R)	James F. Hunt (R)
1905	George E. Crum (R)	James F. Hunt (R)
1907	C.H. Nugent (R)	James F. Hunt (R)
1909	John W. Hart (R)	Paul Clagstone (R)
1911	Fred W. Gooding (R)	Charles D. Storey (R)
1913	John W. Hart (R)	C.S. French (R)
1915	John W. Hart (R)	A.H. Connor (R)
1917	Perry W. Mitchell (D)	B. Harvey Allred (D)
1919	E.W. Whitcomb (R)	M.A. Kiger (R)
1921	E.W. Whitcomb (R)	Peter Johnston (R)
1923	L.R. Thomas (R)	M.A. Kiger (R)
1925	John McMurray (R)	W.T. Gillis (R)
1927	John McMurray (R)	W.T. Gillis (R)
1929	John McMurray (R)	Donald S. Whitehead (R)
1931	G.W. Grebe (R)	C.A. Bottolfson (R)
1933	E.G. Van Hoesen (D)	Robert Coulter (D)
1935	Perry W. Mitchell (D)	Troy D. Smith (D)
1937	James B. Newport (D)	Troy D. Smith (D)
1939	Thomas Heath (R)	M.L. Horsley (R)
1941	Perry W. Mitchell (D)	F.M. Bistline (D)
1943	C.A. Robins (R)	M.L. Horsley (R)
1945	J.E. Williams (R)	Willis C. Moffatt (R)
1947	J.E. Williams (R)	Barney Glavin (R)
1949	O.E. Cannon (D)	John Hohnhorst (R)
1951	E.J. Soelberg (R)	W.L. Mills (R)
1953	William C. Moore (R)	R.H. Young, Jr. (R)
1955	Carl Irwin (R)	R.H. Young, Jr. (R)
1957	O.J. Buxton (D)	Elvon Hampton (R)
1959	O.J. Buxton (D)	Robert Doolittle (D)
1961	A.W. Naegle (R)	W.D. Eberle (R)
1963	Jack M. Murphy (R)	Pete T. Cenarrusa (R)
1965	Jack M. Murphy (R)	Pete T. Cenarrusa (R)
1967	R.H. Young, Jr. (R)	Pete T. Cenarrusa (R)
1969	James Ellsworth (R)	William J. Lanting (R)
1971	James Ellsworth (R)	William J. Lanting (R)
1973	James Ellsworth (R)	William J. Lanting (R)
1975	James Ellsworth (R)	Allan F. Larsen (R)
1977	Philip E. Batt (R)	Allan F. Larsen (R)
1979	Reed Budge (R)	Ralph Olmstead (R)
1981	Reed Budge (R)	Ralph Olmstead (R)
1983	James Risch (R)	Tom W. Stivers (R)
1985	James Risch (R)	Tom W. Stivers (R)

Legislature Leadership (continued)

Year	President Pro Tem	Speaker of the House
1987	James Risch (R)	Tom Boyd (R)
1989	Michael Crapo (R)	Tom Boyd (R)
1991	Michael Crapo (R)	Tom Boyd (R)
1993	Jerry Twigg (R)	Michael K. Simpson (R)
1995	Jerry Twigg (R)	Michael K. Simpson (R)
1997	Jerry Twigg (R)	Michael K. Simpson (R)
1999	Jerry Twigg (R)	Bruce Newcomb (R)
2000	Robert L. Geddes (R)	Bruce Newcomb (R)
2001	Robert L. Geddes (R)	Bruce Newcomb (R)
2003	Robert L. Geddes (R)	Bruce Newcomb (R)
2005	Robert L. Geddes (R)	Bruce Newcomb (R)
2007	Robert L. Geddes (R)	Lawrence Denney (R)
2009	Robert L. Geddes (R)	Lawrence Denney (R)
2011	Brent Hill (R)	Lawrence Denney (R)
2013	Brent Hill (R)	Scott Bedke (R)
2015	Brent Hill (R)	Scott Bedke (R)
2017	Brent Hill (R)	Scott Bedke (R)
2019	Brent Hill (R)	Scott Bedke (R)
2021	Chuck Winder (R)	Scott Bedke (R)

Party designation: (R) Republican; (D) Democrat; *party affiliation not available.

Political Party Statistics 1891 – 2019

Year	Senate Total	Rep.	Dem.	Other	House Total	Rep.	Dem.	Other
1891	18**				36**			
1893	18**				36**			
1895	18	10	2	5(P)1(I)	35	25	1	8(P)1(I)
1897	21	7	7	7(P)	48	17	15	16(P)
1899	21	9	3	2(P), 7(F)	49	12	14	6(P), 17(F)
1901	21	7	10	3(P), 1(SR)	49	20	16	6(P), 7(SR)
1903	21	14	6	1(I)	47	35	11	
1905	21	19	2		50	48	2	
1907	21	15	6		51	38	12	1(I)
1909	23	13	10		53	44	9	
1911	23	14	8		59	35	24	
1913	24	21	3		60	56	4	
1915	33	19	11	2(Pr), 1(S)	61	32	28	1(Pr)
1917	37	16	21		65	29	36	
1919	41	29	12		64	46	18	
1921	44	39	5		54	51	3	
1923	44	25	14	5(Pr)	65	37	22	6(Pr)
1925	44	32	5	7(Pr)	62	45	5	12(Pr)
1927	44	29	11	4(Pr)	68	52	7	8(Pr), 1(I)
1929	44	31	12	1 (I)	50	9		
1931	44	23	21		70	43	27	
1933	44	9	35		63	4	59	

Political Party Statistics (continued)

Year	Senate Total	Rep.	Dem.	Other	House Total	Rep.	Dem.	Other
1935	44	8	36		59	6	53	
1937	44	11	33		59	9	50	
1939	44	27	17		59	39	20	
1941	44	21	23		64	36	28	
1943	44	31	13		59	32	27	
1945	44	24	20		59	30	29	
1947	44	31	13		59	42	17	
1949	44	20	24		59	35	24	
1951	44	29	15		59	36	23	
1953	44	33	11		59	45	14	
1955	44	24	20		59	36	23	
1957	44	19	25		59	32	27	
1959	44	17	27		59	24	35	
1961	44	23	21		59	31	28	
1963	44	23	21		63	34	29	
1965	44	25	19		79	42	37	
1967	35	22	13		70	38	32	
1969	35	20	15		70	38	32	
1971	35	19	16		70	41	29	
1973	35	23	12		70	51	19	
1975	35	21	14		70	43	27	
1977	35	20	15		70	48	22	
1979	35	19	16		70	50	20	
1981	35	23	12		70	56	14	
1983	35	21	14		70	51	19	
1985	42	28	14		84	67	17	
1987	42	26	16		84	64	20	
1989	42	23	19		84	64	20	
1991	42	21	21		84	56	28	
1993	35	23	12		70	50	20	
1995	35	27	8		70	57	13	
1997	35	30	5		70	59	11	
1999	35	31	4		70	58	12	
2001	35	32	3		70	61	9	
2003	35	28	7		70	54	16	
2005	35	28	7		70	57	13	
2007	35	28	7		70	51	19	
2009	35	28	7		70	52	18	
2011	35	28	7		70	57	13	
2013	35	28	7		70	57	13	
2015	35	28	7		70	56	14	
2017	35	29	6		70	59	11	
2019	35	28	7		70	56	14	
2021	35	28	7		70	58	12	

*Other includes: (P) Populist; (F) Fusion; (SR) Silver Republican; (I) Independent; (S) Socialist; (Pr) Progressive.

** Party affiliation not available.

Legislative Sessions 1890 – 2021

Year	Session	Convended	Adjourned	Day in Session	
1890	1st	12/08/1890	03/14/1891	82*	
1893	2nd	01/02/1893	03/06/1893	64	
1895	3rd	01/07/1875	03/09/1895	62	
1897	4th	01/04/1897	03/08/1897	64	
1899	5th	01/02/1899	03/07/1899	65	
1901	6th	01/07/1901	03/12/1901	65	
1903	7th	01/05/1903	03/07/1903	62	
1905	8th	01/02/1905	03/04/1905	62	
1907	9th	01/07/1907	03/08/1907	61	
1909	10th	01/04/1909	03/06/1909	62	
1911	11th	01/02/1911	03/04/1911	62	
1912	1 E.S.	11th	01/15/1912	01/31/1912	17
1913	12th	01/06/1913	03/08/1913	62	
1915	13th	01/04/1915	03/08/1915	64	
1917	14th	01/08/1917	03/10/1917	62	
1919	15th	01/06/1919	03/08/1919	62	
1921	16th	01/03/1921	03/05/1921	62	
1923	17th	01/08/1923	03/09/1923	61	
1925	18th	01/05/1925	03/05/1925	60	
1927	19th	01/03/1927	03/03/1927	60	
1929	20th	01/07/1929	03/07/1929	60	
1930	1 E.S.	20th	02/24/1930	02/25/1930	2
1931	21st	01/05/1931	03/05/1931	60	
1931	1 E.S.	21st	03/06/1931	03/13/1931	8
1933	22nd	01/02/1933	03/01/1933	59	
1935	23rd	01/07/1935	03/08/1935	61	
1935	1 E.S.	23rd	03/08/1935	03/20/1935	13
1935	2 E.S.	23rd	07/08/1935	07/10/1935	3
1936	3 E.S.	23rd	07/28/1936	07/31/1936	4
1937	24th	01/04/1937	03/06/1937	62	
1937	1E.S.	24th	11/28/1937	11/30/1937	3
1939	25th	01/02/1939	03/02/1939	60	
1941	26th	01/06/1941	03/08/1941	62	
1943	27th	01/04/1943	02/28/1943	56	
1944	1 E.S.	27th	02/28/1944	03/01/1944	2
1944	2 E.S.	27th	03/01/1944	03/04/1944	4
1945	28th	01/08/1945	03/09/1945	61	
1946	1 E.S.	28th	02/25/1946	03/07/1946	11
1946	2 E.S.	28th	03/07/1946	03/07/1946	1
1947	29th	01/06/1947	03/07/1947	61	
1949	30th	01/03/1949	03/04/1949	61	
1950	1.E.S.	30th	02/06/1950	02/25/1950	20
1951	31st	01/08/1951	03/12/1951	64	
1952	1 E.S.	31st	01/15/1952	01/16/1952	2
1953	32nd	01/05/1953	03/06/1953	61	
1955	33rd	01/03/1955	03/05/1955	62	
1957	34th	01/07/1957	03/16/1957	69	
1959	35th	01/05/1959	03/09/1959	64	
1961	36th	01/02/1961	03/02/1961	60	

* The first session adjourned for Christmas recess on December 21, 1890 and reconvened January 4, 1891, a period of 15 days. Even though the first session spanned a period of 97 days it was officially in session only 82 days.

Legislative Sessions (continued)

Year	Session	Convened	Adjourned	Day in Session
1961	1 E.S. 36th	08/03/1961	08/04/1961	2
1963	37th	01/07/1963	03/19/1963	72
1964	1 E.S. 37th	07/29/1964	08/01/1964	4
1965	38th	01/04/1965	03/18/1965	74
1965	1 E.S. 38th	03/19/1965	03/25/1965	7
1966	2 E.S. 38th	02/14/1966	03/05/1966	20
1966	3 E.S. 38th	03/07/1966	03/17/1966	11
1967	39th	01/02/1967	03/31/1967	89
1967	1 E.S. 39th	06/19/1967	06/23/1967	5
1968	2 E.S. 39th	01/29/1968	02/09/1968	12
1969	1 Ses. 40th	01/13/1969	03/27/1969	74
1970	2 Ses. 40th	01/12/1970	03/07/1970	55
1971	1 Ses. 41st	01/11/1971	03/20/1971	69
1971	1 E.S. 41st	03/22/1971	04/08/1971	18
1972	2 Ses. 41st	01/10/1972	03/25/1972	75
1973	1 Ses. 42nd	01/08/1973	03/13/1973	65
1974	2 Ses. 42nd	01/14/1974	03/30/1974	76
1975	1 Ses. 43rd	01/13/1975	03/22/1975	68
1976	2 Ses. 43rd	01/05/1976	03/19/1976	75
1977	1 Ses. 44th	01/10/1977	03/21/1977	71
1978	2 Ses. 44th	01/09/1978	03/18/1978	69
1979	1 Ses. 45th	01/08/1979	03/26/1979	78
1980	2 Ses. 45th	01/07/1980	03/31/1980	85
1980	1 E.S. 45th	05/12/1980	05/14/1980	3
1981	1 Ses. 46th	01/12/1981	03/27/1981	75
1981	1 E.S. 46th	07/07/1981	07/21/1981	15
1982	2 Ses. 46th	01/11/1982	03/24/1982	73
1983	1 Ses. 47th	01/10/1983	04/14/1983	95
1983	1 E.S. 47th	05/09/1983	05/11/1983	3
1984	2 Ses. 47th	01/09/1984	03/31/1984	83
1985	1 Ses. 48th	01/07/1985	03/13/1985	66
1986	2 Ses. 48th	01/06/1986	03/28/1986	82
1987	1 Ses. 49th	01/12/1987	04/01/1987	80
1988	2 Ses. 49th	01/11/1988	03/31/1988	81
1989	1 Ses. 50th	01/09/1989	03/29/1989	80
1990	2 Ses. 50th	01/08/1990	03/30/1990	82
1991	1 Ses. 51st	01/07/1991	03/29/1991	82
1992	2 Ses. 51st	01/06/1992	04/03/1992	89
1992	1 E.S. 51st	07/27/1992	07/28/1992	2
1993	1 Ses. 52nd	01/11/1993	03/27/1993	76
1994	2 Ses. 52nd	01/10/1994	04/01/1994	82
1995	1 Ses. 53rd	01/09/1995	03/17/1995	68
1996	2 Ses. 53rd	01/08/1996	03/15/1996	68
1997	1 Ses. 54th	01/06/1997	03/19/1997	73
1998	2 Ses. 54th	01/12/1998	03/23/1998	71
1999	1 Ses. 55th	01/11/1999	03/19/1999	68
2000	2 Ses. 55th	01/10/2000	04/05/2000	87
2000	1 E.S. 55th	12/08/2000	12/08/2000	1
2001	1 Ses. 56th	01/08/2001	03/30/2001	82
2002	2 Ses. 56th	01/07/2002	03/14/2002	68
2003	1 Ses. 57th	01/06/2003	05/03/2003	118
2004	2 Ses. 57th	01/12/2004	03/20/2004	69

Legislative Sessions (continued)

Year	Session		Convened	Adjourned	Day in Session
2005	1 Ses.	58th	01/10/2005	04/06/2005	87
2006	2 Ses.	58th	01/09/2006	04/11/2006	93
2006	1 E.S.	58th	08/25/2006	08/25/2006	1
2007	1 Ses.	59th	01/08/2007	03/30/2007	82
2008	2 Ses.	59th	01/07/2008	04/02/2008	87
2009	1 Ses.	60th	01/12/2009	05/08/2009	117
2010	2 Ses.	60th	01/11/2010	03/29/2010	78
2011	1 Ses.	61st	01/10/2011	04/07/2011	88
2012	2 Ses.	61st	01/09/2012	03/29/2012	81
2013	1 Ses.	62nd	01/07/2013	04/04/2013	88
2014	2 Ses.	62nd	01/06/2014	03/20/2014	74
2015	1 Ses.	63rd	01/12/2015	04/11/2015	89
2015	1 E.S.	63rd	05/18/2015	05/18/2015	1
2016	2 Ses.	63rd	01/11/2016	03/25/2016	75
2017	1 Ses.	64th	01/09/2017	03/29/2017	80
2018	2 Ses.	64th	01/08/2018	03/28/2018	80
2019	1 Ses.	65th	01/07/2019	04/07/2019	95
2020	2 Ses.	65th	01/06/2020	03/20/2020	75
2020	1 E.S.	65th	08/24/2020	08/26/2020	3
2021	1 Ses.	66th	01/11/2021	05/12/2021*	122

*The Senate adjourned sine die while the House recessed, making it possible for the House to call the Senate back to work sometime later this year..

Legislation Summary 1959 – 2021

Year	Session	Introductions		Enactments		Vetoed
		Bills	Resolutions	Bills	Resolutions	
1959		638	68	303	42	13
1961		651	77	331	47	4
1961	1 E.S.	11	4	4	4	0
1963		734	71	429	55	21*
1964	1 E.S.	7	10	6	9	0
1965		608	76	321	48	15
1965	1 E.S.	27	8	5	3	0
1966	2 E.S.	67	39	21	28	0
1966	3 E.S.	27	12	6	7	0
1967		799	77	437	54	39
1967	1 E.S.	30	14	18	12	0
1968	2 E.S.	52	20	29	12	0
1969	1 Ses.	796	91	473	53	8
1970	2 Ses.	511	55	264	36	3
1971	1 Ses.	660	103	365	38	6
1971	1 E.S.	43	4	10	0	2
1972	2 Ses.	766	127	409	54	10
1973	1 Ses.	589	103	348	66	6
1974	2 Ses.	637	126	325	56	5
1975	1 Ses.	563	115	270	52	10
1976	2 Ses.	738	92	367	41	6
1977	1 Ses.	645	77	326	49	15
1978	2 Ses.	654	60	375	34	12
1979	1 Ses.	599	71	325	39	13

Legislative Summary (continued)

Year	Session		Introductions		Enactments		Veto(es)
			Bills	Resolutions	Bills	Resolutions	
1980	2 Ses.	45th	714	68	396	53	12
1980	1 E.S.	45th	15	8	1	5	0
1981	1 Ses.	46th	701	74	366	34	16*
1981	1 E.S.	46th	16	6	2	1	1
1982	2 Ses.	46th	617	66	370	35	11
1983	1 Ses.	47th	589	61	282	35	23
1983	1 E.S.	47th	8	0	5	0	1
1984	2 Ses.	47th	586	48	289	27	14
1985	1 Ses.	48th	466	63	274	28	3*
1986	2 Ses.	48th	691	68	348	26	8
1987	1 Ses.	49th	619	70	361	43	7
1988	2 Ses.	49th	732	80	376	36	9
1989	1 Ses.	50th	752	110	426	59	8
1990	2 Ses.	50th	804	63	439	27	3
1991	1 Ses.	51st	687	64	338	30	9
1992	2 Ses.	51st	726	76	342	18	8
1992	1 E. S.	51st	4	5	3	1	0
1993	1 Ses.	52nd	752	79	416	36	14
1994	2 Ses.	52nd	958	79	456	30	16*
1995	1 Ses.	53rd	679	66	369	27	5
1996	2 Ses.	53rd	772	67	433	40	8
1997	1 Ses.	54th	695	66	404	41	5
1998	2 Ses.	54th	708	73	428	36	10
1999	1 Ses.	55th	666	87	397	47	4
2000	2 Ses.	55th	737	82	487	48	3
2001	1 Ses.	56th	662	80	397	54	3
2002	2 Ses.	56th	605	72	371	40	2
2003	1 Ses.	57th	678	81	381	47	8
2004	2 Ses.	57th	617	75	389	44	5
2005	1 Ses.	58th	642	84	405	47	9
2006	2 Ses.	58th	735	100	459	71	0
2006	1 E.S.	58th	1	0	1	0	0
2007	1 Ses.	59th	581	69	369	49	6*
2008	2 Ses.	59th	633	58	410	32	3
2009	1 Ses.	60th	624	48	344	34	36
2010	2 Ses.	60th	549	69	359	40	0
2011	1 Ses.	61st	565	55	335	30	1
2012	2 Ses.	61st	552	71	342	38	0
2013	1 Ses.	62nd	545	76	357	53	2
2014	2 Ses.	62nd	542	66	357	43	0
2015	1 Ses.	63rd	523	72	346	48	4
2015	1 E.S.	63rd	1	0	1	0	0
2016	2 Ses.	63rd	557	75	377	52	2
2017	1 Ses.	64th	540	75	337	49	8
2018	1 Ses.	64th	561	78	355	53	2
2019	1 Ses.	65th	522	67	331	33	2
2020	2 Ses.	65th	559	70	347	43	6
2020	1 E.S.	65th	8	3	3	2	0
2021	1 Ses	66th**	628	45	364	33	4

* Includes veto(es) overridden by both chambers to become law.

** Due to the unique conclusion of the session, these numbers reflect legislation passed and approved by the Governor as of May 12, 2021.

Legislative Roster

Territorial Council 1863 – 1889

Ainslie, George	1865, 1866	Johnson, R.Z.	1880
Allen, R.G.	1868, 1870	Johnson, E.P.	1882
Anderson, V.S.	1868	Jordon, E.A.	1886
Anderson, W.F.	1880	Langford, W.G.	1876
Baker, W.T.	1876	Larimer, Robert	1886
Beatty, E.T.	1874, 1876	Lynch, W.	1870
Beatty, James H.	1886	Manning, Geo. A.	1879
Biggs, H.C.	1865	Martin, Henry	1874
Bingham, J.W.	1888	Mattox, H.A.	1870, 1872
Bohannon, E.	1865	Mayhew, Alexander E.	1886
Boomer, A.J.	1868	Mayhew, R.E.	1888
Brearley, E.C.	1884	McNab, A.J.	1886
Brown, L.P.	1866, 1874	McNally, John	1870, 1872, 1874
Budge, William	1876, 1880	McPherson, Chas.	1888
Call, C.C.	1870	Miller, Joseph	1863, 1864
Callaway, A.E.	1865	Miller, R.T.	1866
Campbell, Fred	1888	Miller, R. Emmett	1872
Cannady, John M.	1874	Monroe, D.G.	1870
Capps, Stanford	1863, 1864, 1872	Moody, S.W.	1884
Carter, M.A.	1866	Morrison, L.C.	1880
Clough, J.P.	1888	Murray, James	1880
Cobb, Chas	1880	Negley, J.S.	1888
Coston, I.N.	1870, 1872, 1876	Nelson, T.F.	1888
Cowen, I.B.	1880, 1882	Nordyke, B.J.	1870, 1872, 1879
Crawford, Geo. N.	1884	Odle, James	1882
Crutcher, James I.	1886	Parsons, Geo. M.	1879
Cummings, John	1864	Paul, G.W.	1868
Dilley, S.B.	1864, 1865, 1880	Peck, Henry	1880, 1882
Dudley, C.C.	1868	Perkins, W.Y.	1888
Dunwell, D.W.C.	1876	Pettingill, George	1879, 1884
Edwards, A.J.	1863	Pierce, J.B.	1879
Ensign, F.E.	1868	Poage, S.C.	1884
Fenn, S.S.	1864, 1865, 1866	Poe, J.W.	1880
Foote, R.E.	1874	Porter, F.C.	1876
Galloway, Thos. C.	1882, 1884	Prickett, H.E.	1874
Goulder, W.A.	1874	Regan, P.A.	1879, 1882
Hailey, John	1880	Rheem, Wm. C.	1863
Hart, Jas. H.	1879, 1884	Riggs, H.C.	1866
Hawley, James H.	1874	Robb, R.H.	1886
Hays, Gilmore	1870, 1872	Robie, A.H.	1874
Helfrich, E.C.	1886	Robinson, C.E.	1882
Higbee, L.P.	1872, 1876	Scaniker, S.P.	1865, 1866
High, J.N.	1879	Shoup, Geo. L.	1879
Himrod, Chas.	1886	Sidebotham, R.A.	1876
Howard, S.P.C.	1868 – 1876	Smith, Ephraim	1863, 1864
Hudson, W.H.	1866	Smith, H.W.	1884, 1886
Hughes, P.L.	1886	Sparks, Thos.	1888
Ireland, J.N.	1888	Stalker, Alexander	1874
Isaman, S.G.	1884	Stanford, Lyman	1863
Jenkins, M.R.	1879	Stevenson, E.A.	1866, 1876
Jewell, E.S.	1888	Street, H.C.	1865, 1866

Territorial Council (continued)

Stump, J.H.	1870, 1872	Webster, W.L.	1882
Taylor, J.M.	1868	Wiley, N.B.	1879
Taylor, J.S.	1868	Willmot, L.P.	1880
Taylor, William S.	1882	Wilson, Benj.	1872, 1884
Taylor, S.F.	1888	Witt, J.V.R.	1872, 1876, 1882
Travis, Joseph	1879, 1882	Wood, Chas. A.	1884
Tregaskis, R.	1876	Wood, R.L.	1884
Vance, W.M.	1868, 1870	Wright, J.B.	1872
Wall, E.A.	1882	Yantes, B.F.	1868, 1870
Waterbury, E.B.	1863, 1864		
Watson, Charles	1886		

Territorial House of Representatives 1863 – 1889

Abbott, J.A.	1866	Campbell, Fred	1865 - 1882
Adams, Peter	1872	Carr, James	1865
Adams, David	1884	Carter, J.W.	1865
Adams, Geo. W.	1884	Catlin, Seth	1868
Agnew, J.D.	1865	Caton, H.T.	1866
Allen, H.	1865	Cave, Josiah	1874, 1886
Allison, William	1879	Chaney, A.S.	1886, 1888
Anderson, A.B.	1872	Chapin, George	1879
Anderson, V.S.	1874	Clark, Perry	1870
Apperson, James J.	1872	Clay, H.H.	1888
Bacon, L.	1863	Cleary, Philip	1870, 1874, 1876, 1884
Baddock, J.H.	1874	Clemens, Wm.	1874
Badley, D.L.	1886, 1888	Clouch, J.P.	1886
Bailey, Hayden	1868	Cobb, Charles	1886
Baldwin, G.B.	1874, 1879, 1884	Cooper, William	1879
Barnes, D.P.	1865	Coston, I.N.	1882
Bassett, C.J.	1882	Cough, J.P.	1884
Beatty, E.T.	1865, 1868	Cox, J.C.	1886
Bell, F.W.	1866	Cozad, John	1866
Bell, G.W.	1868	Crafts, G.W.	1872
Bennett, Jas. A.	1872	Crawford, J.R.	1870
Biddy, Moses J.	1872	Crosson, B.	1865
Birdseye, J.W.	1879	Crow, W.H.B.	1888
Blakley, Alexander	1864, 1865	Culp, Isaac	1874
Bodfish, C.P.	1863	Cummings, J.W.	1880
Bonner, J.J.	1879	Curtis, T.J.	1876
Brown, M.C.	1863	Davis, Nelson	1866
Brumback, J.	1880	Davis, Matt	1872
Bruner, J.A.	1888	Davis, C.K.	1876
Buckanan, A.	1882	Davis, R.H.	1888
Burke, John M.	1886	Day, C.M.	1888
Burkhart, H.Z.	1888	DeHaven, James	1886, 1888
Burnett, E.G.	1886	Dean, A.	1872
Butler, W.H.	1879	Dempsey, Stephen	1876, 1880
Cahalan, T.D.	1870	Dodge, O.A.	1882
Calloway, A.E.	1870, 1872, 1879, 1880	Dudley, Joseph	1880
Calloway, Thomas H.	1868	Duval, John	1864
Campbell, R.P.	1863	Edwards, S.P.	1876
Campbell, Patrick	1868, 1870	Elder, Thomas	1872

Territorial House of Representatives (continued)

Elyea, W.A.	1886	Hull, C.M.	1884
Emery, Geo. W.	1888	Humphrey, C.B.	1879
Englis, A.	1866	Hunt, F.M.	1874
Evans, D.L.	1882	Hunter, Geo. W.	1886
Everett, P.	1870	Hussman, S.T.	1868
Fay, Thomas	1868	Jeffey, Thomas M.	1880
Fenn, S.S.	1872	Jeffreys, S.M.	1872
Fenn, F.A.	1886	Jenkins, M.R.	1865
Flournoy, A.W.	1866	Jones, David R.	1879,1880,1884
Fouch, D.W.	1882,1884	Jordon, E.A.	1888
Fox, J.C.	1884	Keithly, W.R.	1863
Froman, F.K.	1876	Kelley, Meridith	1868
Garrett, I.W.	1872,1880	Kelly, Milton	1863
Gee, R.W.	1886	Kilborn, Marion	1888
Gilmore, G.W.	1876	King, William	1879,1884
Gilson, J.J.	1880	Knight, J.W.	1866
Girton, J.W.	1880	Kurtz, M.A.	1888
Goodnough, S.	1868	Lamme, D.S.	1884
Goodrich, George	1886	Langdon, S.J.	1880
Goodwin, M.H.	1884,1886	Larimer, Robert	1882
Gorton, G.W.	1888	Larson, K.	1882
Goulder, W.A.	1864,1868	Latta, E.C.	1864
Gray, Thomas	1876,1879	Law, W.L.	1866
Gray, A.S.	1880	Leland, Alonzo	1863
Green, W.B.	1884	Lewis, John S.	1886
Griffin, J.F.	1876	Linbeck, Lewis	1868
Groat, Wm.	1874	Luney, M.G.	1865,1874,1876,1884
Grunell, M.L.	1882	Lyons, James	1888
Guheen, J.J.	1886	Marshall, R.W.	1870
Hall, E.B.	1870	Martin, J.M.	1888
Hall, Harvey B.	1872	Martindale, W.C.	1882,1884
Hammond, Ed	1876	Marx, V.	1868
Harbour, J.M.	1882	Maxon, H.J.G.	1879
Hardin, M.G.	1879	McCaleb, Jessie	1876
Harley, W.S.	1868	McCarty, J.H.	1874
Harris, J.C.	1866	McDonald, A.	1866
Hart, Thomas B.	1868	McGrew, D.M.	1868
Hart, James H.	1876,1880	McIntosh, J.	1864
Hartley, H.K.	1876,1882	McKern, W.F.	1884
Hartwell, T.A.	1886	McMahon, P.	1872
Harvey, R.S.	1886	McMillen, W.F.	1866
Hasbrouch, Solomon	1864	Meyer, A.L.	1879
Hatch, L.H.	1872	Mickey, F.M.	1882
Hawley, J.H.	1870	Miller, L.C.	1863
Hays, Gilman	1870	Mintzer, O.W.	1888
Haywood, James A.	1882	Mitcham, J.I.	1888
Hedrick, J.M.	1880	Mitchell, A.P.	1866
Hibbs, I.N.	1880	Monroe, D.G.	1866
High, J.N.	1876	Mooney, D.B.	1868,1870
Himrod, Chas.	1872	Moore, E.M.	1874
Howard, W.H.	1864	Moore, Ed H.	1876
Hoyt, M.L.	1886	Morgan, J.W.	1870
Huffaker, A.T.	1872	Morse, Leonard D.	1876
Hughes, J.G.	1870	Mulkey, E.	1868

Territorial House of Representatives (continued)

Myer, John H.	1876	Steward, C.W.	1874
Nelson, C.T.	1874	Taylor, J.S.	1866
Newsom, G.W.	1879	Thatcher, J.B.	1882
Nichols, William	1879,1880	Thayer, W.W.	1866
Norcross, W.T.	1876	Thews, William B.	1886
Nordyke, B.J.	1866	Tiner, I.L.	1865
Ohle, Henry	1866	Tomer, G.W.	1872,1882
Onderdonk, James L.	1880	Tompkins, J.J.	1870
Orr, James A.	1863	Trauger, J.H.	1872
Parkinson, W.H.	1864,1865,1866	True, E.B.	1880
Parsons, G.M.	1872	Tufts, James	1863
Paul, G.W.	1866	Tuthill, F.C.	1874
Pearson, Wm. C.	1879,1882	Tutt, P.A.	1876
Pefly, P.J.	1880	Usher, W.P.	1870
Pierce, John B.	1864,1865,1870,1874	Van Slyke, W.H.	1870
Points, F.	1876	Varney, D.B.	1879
Pool, L.	1874	Waldrip, I.S.	1874
Porter, W.T.	1870	Ward, John	1876
Quarles, J.P.	1884	Waring, Ira S.	1888
Quinn, P.S.	1868	Warriner, B.L.	1876
Reed, T.M.	1864	Watson, J.K.	1884
Rett, W.H.	1874	Weatherman, P.	1879
Rich, Joseph C.	1879,1880	Webster, W.B.	1880
Richards, Geo. W.	1876	Weiler, I.S.	1876
Riggs, H.C.	1864	West, John	1870
Ripson, J.A.	1865	Wheeler, H.H.	1870
Robb, R.H.	1879,1882	Wheeler, C.B.	1886
Robbins, Orlando	1874	Wheeler, Geo. P.	1888
Rohrer, John S.	1886	White, C.R.	1874
Sampson, Geo. W.	1888	White, J.W.	1874,1879
Sanburn, J. Rand	1888	Wickersham, J.H.	1870
Sargent, I.C.	1888	Willey, N.B.	1872
Sayrs, C.D.	1865	Williams, Jefferson	1870
Van Schaick, J.H.	1888	Williams, W.S.M.	1884
Shaw, T.B.	1886	Wilmot, L.P.	1884
Sheperd, W.N.B.	1884	Wilson, E.M.	1882
Shoemaker, F.M.	1868	Wilson, J.P.	1882
Short, J.M.	1872	Wood, John	1863
Shoup, Geo. L.	1874	Wood, R.L.	1876,1880
Shoup, J.C.	1882	Wooley, H.S.	1882
Sidebotham, R.A.	1874	Worky, E.J.	1865
Silverwood, J.P.	1870	Wright, S.B.	1868
Simmondi, A.L.	1872	Wright, Amos R.	1882,1884
Simpson, Chas. J.	1884	Yantis, B.J.	1870
Sissins, J.B.	1872	Yantis, W.B.	1870
Smith, Julian	1870	Yantis, R.T.	1879
Smythe, M.	1865	Yates, W.A.	1870
Spencer, Robt.	1879	Zeigle, V.S.	1868
Stafford, George	1866	Ziegler, George	1864
Stalker, Alexander	1879,1880		
Stalker, A.R.	1884		
Sterling, E.C.	1864		
Stevenson, E.A.	1874		

Members of the Idaho Legislature 1890 – 2021

SENATE

Abrahams, W. Dean	1973-1982	Barron, Lloyd F.	1959-1968
Adams, W. Lloyd	1919-1920	Barton, Edward M.	1913-1914
Adamson, D.E.	1935-1938	Bassett, Thomas E.	1897-1898
Adamson, W.L.	1925-1926	Bastian, Stan	2007-2008
Agenbroad, Jeff	2016-2022	Batt, Philip E.	1967-1970, 1973-1978,1985-1988
Aikele, Andreas	1935-1936, 1945-1946,1953-1958	Baumann, Dave	2004-2006
Ainslie, Wm.	1899-1901	Baumhoff, Fred	1947-1950
Albertini, John	1951-1954	Bayer, Clifford R.	2012-2018
Albrethsen, Holger	1955-1960	Bayer, Regina M.	2019-2022
Albrethsen, Martin	1923-1924	Beal, J. Burns	1963-1968
Alexander, Ray	1951-1952	Bean, Woodrow W.	1965-1968
Allen, Edward	1901-1904	Beck, Rod	1985-1990, 1995
Allen, Joe F.	1971-1972	Beers, Charles A.	1945-1946
Ambrose, George L.	1941-1946	Beitelspacher, Ronald J.	1980-1992
Amestoy, Art M.	1959-1960	Bell, John J. "Jock"	1977-1980
Amonson, A.C.	1923-1924	Benham, John	1909-1910
Anderson, E.H.	1937-1938	Bennett, Bash L.	1925-1926
Anderson, Larrey	1985-1990	Bennett, John T.	1897-1898
Andreason, John C.	1969-1970, 1995-2012	Benson, Betty	1991-1992
Andrus, Cecil D.	1961-1966,1969-1970	Bergeson, F.W. "Bill"	1957-1960
Andrus, S. Reed	1949-1950	Beymer, A.F.	1931-1932
Anthon, Kelly Arthur	2016-2022	Bierbower, Vincent	1895-1896
Archibald, R.G.	1923-1924	Bilyeu, C.E. "Chick"	1971-1994
Armstrong, E.P.	1919-1922	Bilyeu, Diane	1969-1970, 2007-2012
Atherton, S.P.	1917-1918	Bivens, David W.	1967-1974
Atwood, J.P.	1937-1938	Black, Michael S.	1977-1980
Auld, James M.	1981-1982	Blackbird, Gerald V.	1979
Ausich, Joseph L. "Joe"	1961-1966	Blackbird, Mike	1986-1992
Bagley, Frederick R.	1967-1970	Blackstock, Adam H.	1949-1958
Bahr, John H.	1941-1954	Blair, Garrison G.	1931-1932
Bailey, Jeremiah W.	1899-1901	Blake, J. Bruce	1935-1938
Bailey, Kent M.	2003-2004	Blick, George L.	1959-1966
Bailey, Robert G.	1941-1942	Boatright, Clyde	1995-2002
Bair, R. Steven	2006-2022	Bock, Les	2009-2014
Baird, E.D.	1939-1942	Bolton, W.E.	1949-1952
Baker, Charles F.	1903-1904, 1917-1922, 1925-1932,1935-1936	Booth, C.W.	1919-1920
Baldrige, H.C.	1913-1914	Borden, C.F.	1913-1914
Ballentine, James M.	1897-1898	Bottolfsen, C.A.	1959-1962
Ballantine, James W.	1897-1898,1901-1904	Boughton, E.V.	1921-1924
Bandelin, Glenn E.	1945-1950, 1953-1954,1959-1960	Bowen, Arthur M.	1909-1910
Bane, S.P.	1917-1918	Bowman, Earl W.	1915-1916
Barker, John M.	1967-1984	Boyce, Edward	1895-1896
Barlow, Kimber C.	1933-1936, 1939-1944,1953-1962	Brackett, Bert	2006-2020
Barnum, Guy C.	1897-1898	Bradbury, W.A.	1917-1918
Barrett, George G.	1925-1930	Bradshaw, Kenneth	1977-1982
Barron, Chas. C.	1931-1932	Branch, Milton	1958
		Branch, W. Ric	1995-2002
		Brandt, R. Skipper	2001-2006
		"Skip"	
		Brainard, Robert L.	1943-1944
		Branstetter, H.C.	1890-1893

Senate (continued)

Brassey, Vernon K.	1969-1978,1981-1982	Cannon, O.E.	1939-1950
Bray, Gail Etheridge	1983-1989	Cardiff, Leonard	1939-1940,1953-1960
Breier, Jr., C.J.	1943-1944	Carey, Michael	1899-1901
Bremer, George A.	1915-1916	Carlson, Herb	1983-1993
Brenn, Harry A.	1939-1940	Carson, Wm.	1947-1948
	1890-1893,	Carter, D.L.	1915-1916
Brigham, John Warren	1899-1901,1903-1904	Carter, Ronald G.	1979-1980
Broadsword, Joyce M	2005-2012	Caseman, R.H.	1941-1942
Brocke, G.F.	1949-1950	Cathcart, E.O.	1945-1946
Brookman, E.A.	1935-1938	Caton, Elijah F.	1903-1904
Brooks, Karl B.	1987-1992	Chamberlain, Barbara	1993-1994
Brooks, Mary T.	1965-1970	Chapman, Gary	1983-1986
Brown, Baldwin F.	1939-1940,1945-1948	Chase, Cyril C. "Cy"	1961-1966,1971-1980
	1923-1924,1937-	Chase, George	1947-1948
Brown, Carl E.	1940,1945-1948	Cheatham, Don	2019-2020
Brown, Geo. L.	1959-1960	Childers, Phil	1993-1994
Brown, John G.	1893-1894	Choules, Albert	1935-1936
Brown, Robert S.	1895-1896	Christenson, Andrew	1919-1922,1925-1926
Brown, Warren H.		Christiansen, H.J. "Jim"	1987-1990
1969-1974	1969-1974	Church, Daniel W.	1899-1901
Buckner-Webb, Cherie	2012-2020	Clapp, Frank	1923-1924,1927-1930
Budge, Reed W.	1969-1986	Clark, Chase A.	1933-1936
Budge, William	1899-1901	Clark, Edward M.	1923-1924
Buller, Reginald F.	1907-1908	Clark, Louis	1901-1902
Bunderson, Harold R.		Clark, S.K.	1921-1922,1927-1934
"Hal"	1993-2006	Clark, Solon B.	1923-1924
Bundy, Wm. H.	1915-1916	Clark, T.E.	1949-1950
Burgan, Fred L.	1893-1894	Clark, W.W.	1921-1922
Burge, Ray O.	1961-1964	Clark, Wilford W.	1903-1904
Burgher, Charles H.	1941-1946	Clemm, Lester V.	1979-1982
Burgoyne, Grant	2014-2022	Coates, George T.	1911-1912
	1989-1992,	Cobbs, Lyle R.	1971-1978
Burkett, Michael	2003-2008	Coe, John Knox	1937-1938
Burkey, C.R.	1921-1922	Coffin, J.C.	1923-1928
Burns, J.K.	1951-1952	Coiner, Charles H.	2005-2010
Burstedt, Seth	1949-1956	Collett, Harold	1965-1966
Burt, Carl R.	1959-1960	Collin, Charles	1947-1948,1951-1954
Burtenshaw, Claude	1959-1960	Compton, Richard	
Burtenshaw, Don M.	1997-2006	"Dick"	2003-2006
Burtenshaw, L.L.	1935-1938	Conner, T. Dan	1933-1938
Burtenshaw, Van T.	2019-2022	Cook, Eldon W.	1949-1956,1961-1962
Buxton, O.J.	1947-1962	Cook, Kevin	2020-2022
Bybee, Robert L.	1901-1902	Cooke, Karen	1989
Cady, Dale	1947-1948	Cooper, Fred M.	1953-1962
Calabretta, Martha	1985-1992,	Corder, Tim Sr.	2005-2012
"Marti"	2003-2004	Corey, I.N.	1925-1926
Call, Bert	1949-1950,1957-1958	Coryell, George	1897-1898
Callahan, Donald A.	1923-1934	Costley, Wm. J.	1949-1954
Cameron, Dean L.	1990-2015	Coughanour, W.A.	1897-1898
Campbell, Arthur	1949-1950	Cowles,, C.F.	1923-1924
Campbell,		Cox, Jr., J. Ray	1957-1962
Marguerite A.	1947-1952	Crabtree, Carl	2016-2022
Campbell, Robert	1893-1894	Craig, Larry E.	1975-1980
Campbell, Rollie L.	1961-1962	Crapo, Michael D.	1984-1992

Senate (continued)

Crawford, Harold J.	1965-1966	Donesley, Brian N.	1989-1992
Crea, William J.	1941-1946	Donnelly, Simon P.	1897-1898, 1901-1902
Crockett, Geo. E.	1925-1928	Dow, Robert E.	1935-1936
Crookham, William	1971-1972	Drevlow, W.E.	1955-1958
Crooks, E.A.	1923-1924	Driggs, Don C.	1917-1918
Crow, Gordon	1995-2000	Dunklin, Betsy	1997-2002
Crum, George E.	1903-1906	Dunn, Lloyd C.	1965-1966
Crutcher, William G.	1967-1972	Dunning, Dow	1913-1914
Crystal, Vearl C.	1977-1988	Durst, Branden J.	2013-2014
Cummings, B.A.	1917-1918	Duvall, O.P.	1925-1926
Cunningham, John W.	1895-1896	Eames, David G.	1917-1918, 1923-1924
Cunningham, M.F.	1933-1934	Easton, Charles F.	1899-1901
Curtis, George H.	1917-1918	Eckersell, A.B.	1937-1940
Daniel, Vernon R.	1955-1960	Eckert, Jacob L.	1903-1904, 1911-1912
Daniels, J.E.	1919-1920	Edgington, George	1913-1914
Daniels, Russell O.	1959-1966	Egbert, Richard A.	1963-1980
Danielson, Judi	1995-2001	Eimers, G.W.	1953-1954
Darrah, Joseph S.	1905-1906	Elliott, E.E.	1915-1916
Darrington, Denton	1983-2012	Elliott, Thos.	1917-1918
Davis, A.W.	1939-1940, 1943-1946	Ellsworth, James	1965-1976
Davis, Bart M.	1998-2018	Ellsworth, W. Fisher	1969-1972
Davis, Carl A.	1909-1910	Erb, R.S.	1935-1940
Davis, David William	1913-1914	Eskelin, Dave	1973-1974
Davis, Dennis	1989-1994	Evans, Blaine F.	1957-1958
Davis, Elmer	1919-1920, 1933-1934	Evans, David L.	1903-1904, 1923-1924
Davis, Nora L.	1957-1960	Evans, F.B.	1933-1934
Davis, Ray J.	1951-1954	Evans, John V.	1953-1958, 1967-1974
Davis, Samuel T.	1897-1898	Evans, Sr., L.L.	1917-1918, 1931-1934
Davis, Thomas A.	1897-1898	Fairchild, Roger	1980-1990
Day, Cassius M.	1895-1896	Fairchild, Sherman D.	1913-1914
Day, George A.	1903-1908		1919-1920,
Day, Jerome J.	1909-1912, 1915-1916	Faraday, Charles B.	1927-1928, 1931-1932
DeLamar, J.R.	1890-1893	Farthing, Glenn	1951-1952
DeVoe, Carl W.	1931-1934, 1937-1940	Featherstone, A.H.	1921-1922
Deal, Edson H.	1941-1950	Field, J.R.	1939-1940
Dee, William J.	1961-1966	Fields, George	1913-1914
Defenbach, Bryon S.	1913-1914	Finch, John A.	1890-1893
Defenbach, Will S.	1967-1968	Fisher, George H.	1911-1912
Deide, Darrel	1997-2002	Fisher, J.T.	1921-1922
Dempsey, Stephen	1890-1893	Fitz, G.G.	1915-1916
Den Hartog, Lori	2014-2022	Floan, Leonard K.	1943-1948
Denman, Alvin	1937-1938	Floyd, William L.	1981-1983
Derr, Alfred M.	1937, 1939-1942,	Fogg, Frank E.	1899-1901
	1955-1958	Foreman, D.I.	1941-1944
Derr, Hattie	1937-1938	Foreman, Dan	2016-2018
Detweiler, W.H.	1951-1954	Forsgren, J. Clifford	1963-1966
Dewey, E.H.	1895-1896	Fox, Nelson D.	1901-1902
Disney, Frank T.	1921-1924	Frasure, Evan	1993-2002
Dissmore, W.A.	1929-1932	Frazier, Jas. H.	1915-1916
Dobler, Norma	1977-1986	Fredericksen, Don G.	1959-1966, 1969-1972
Dolman, Peter R.	1903-1904	Freehafer, A.L.	1909-1912, 1929-1934
Donahue, Dennie	1957-1960	Freeman, Frank	1953-1954
Donart, George	1933-1940, 1943-1946	Friend, C.H.	1935-1938
Donart, James B.	1959-1962	Fulcher, Russell	2005-2014

Senate (continued)

Fuller, Hiram G.	1915-1916	Hansen, Orval	1967-1968
Furness, Rex L.	1989-1992	Hansen, Rodney A.	1955-1966
Gannon, Tom	2003-2008	Hanson, Alma	1925-1932, 1939-1940
Gaffney, Ernest F.	1953-1954, 1957-1960	Hanson, H. Max	1955-1958
Gardner, David I.	1935-1936	Hanson, Ivan A.	1973-1974
Gardner, H.G.	1925-1928	Hanson, Jerry J.	1986-1988
Garry, Joseph R.	1967-1968	Hanson, Walter	1913-1914
Geaudreau, Guy L.	1951-1952	Harding, Ralph J.	1915-1918, 1921-1922
Geddes, Robert L.	1995-2010	Hargrove, C.C.	1925-1926
Geddes, W. Stewart	1945-1948	Harn, Harry R.	1937-1944, 1965-1966
Gibson, Wesley	1929-1936	Harris, Frank	1897-1898, 1923-1924
Gilbert, Rachel S.	1985-1990	Harris, Frank W.	1939-1948
Gilchrist, Robert	1919-1922	Harris, Mark	2015-2022
Giles, Charles	1937-1938	Harris, Simon	1911-1912
Gillette, Francis C.	1937-1938, 1941-1946	Harrison, Benjamin F.	1933-1934
Glauner, Wm.	1935-1938	Hart, Alfred A.	1919-1920, 1933-1934
Glenn, Fred	1963-1966	Hart, Jr., John W.	1905-1910, 1913-1916
Glennon, L.E.	1925-1926	Hartung, Mary	1990-1995
Goedde, John W.	2001-2014	Hartvigsen, Lester A.	1975-1980
Goff, Abe	1941-1942	Hasbrouck, Herman J.	1909-1910
Golden, George D.	1895-1896	Hastings, Charles	1927-1928
Gooding, Frank R.	1899-1901	Hastings, Fred W.	1905-1906
Gooding, Fred W.	1901-1902, 1911-1912	Haun, Terry A.	1991-1994
Goodnight, Jacob L.	1909-1910, 1913-1914	Hawkins, Stan	1991-2002
Goodwin, Frank E.	1951-1956	Hayden, Norman	1937-1938
Gould, Gary H.	1981-1983	Hayes, E.K.	1915-1916
Graham, Guy	1923-1924	Hays, Charles M.	1899-1901
Graham, James E.	1941-1950	Heagle, Lawrence F.	1939-1948
Graham, W.E.	1915-1916	Heath, Albert	1903-1904
Grant, Ernest M.	1915-1918	Heath, Thomas	1937-1942,
Graves, Fred C.	1929-1932		1953-1958, 1961-1962
Gray, John S.	1890-1893	Hechtner, Howard D.	1953-1962
Grebe, George W.	1927-1932	Hedrick, Joseph G.	1913-1914
Greene, R.T.	1947-1948	Hegsted, Victor C.	1899-1902, 1919-1922
Greenwood, Chas. O.	1927-1928	Heider, Lee	2010-2022
Grow, C. Scott	2019-2022	Heinrich, Leland G.	
Gunn, James	1890-1893	"Lee"	2007-2010
Gustafsen, Fred	1947-1948	Heiss, W.A.	1917-1920
Guthrie, Jim	2012-2022	Heitfeld, Henry	1895-1898
Haddock, D.E.	1947-1948	Henderson, Ben W.	1933-1936, 1943-1944
Hagan, Chris A.	1925-1930	Henderson, J.W.	1925-1928
Hagedorn, Marv	2012-2018	Herndon, Steve	1987-1988
Haggerty, Geo.	1931-1932	Herrick, W.H.	1947-1948
Haight, Charles C.	1945-1948	Hersley, George	1945-1946
Haight, Hector C.	1909-1914	Hiatt, Walter F.	1905-1906
Hailey, O.E.	1919-1926	Hicks, Orla	1949-1950
Halferty, R.B.	1925-1932	High, Richard S.	1967-1980
Hall, W. Scott	1939-1942	Hill, Brent	2000-2020
Hamilton, Clark	1949-1954	Hill, Geo. E.	1917-1918
Hammond, Jim	2007-2012	Hinkleman, Adolph	1939-1940
Hanrahan, James	1895-1896	Hinton, Walter J.	1925-1926, 1935-1936
Hansen, Dennis S.	1987-1995	Hitt, Houston T.	1937-1938
Hansen, John D.	1987-1998	Hoff, Jr., Theodore	1953-1958
Hansen, N.W.	1937-1942	Hoggan, J. Reid	1959-1960

Senate (continued)

Holden, J. Wesley	1931-1932	Johnston, W. Evert	1949-1952,1955-1960
Holden, Wm. S.	1939-1940	Jones, D.P.	1947-1952
Hooper, James	1899-1901	Jones, Henry	1905-1906
Hoopes, George A.	1931-1934	Jones, Louis D.	1901-1902
Horfman, Frank F.	1943-1944	Jones, Seth D.	1921-1924
Hornibrook, Wm. H.	1911-1912	Jones, T.D.	1923-1924
Horsch, Dwight W.	1985-1986	Jorgenson, Michael	
Horsman, W. Sam	1931-1934	"Mike"	2005-2010
Houlahan, Alexander	1901-1902	Jordan, Fred W.	1909-1910
Houtz, K.D.	1915-1916	Jordan, Maryanne	2015-2020
Howard, Mack	1931-1934	Judd, Claud R.	1975-1978
Howarth, Geo. W.	1921-1922	Judd, F.H.	1919-1920
Howe, C. Fred	1927-1928	Just, James	1935-1938
Howe, Don	1965-1966	Kaline, Axel	1915-1916
Howe, J. Morris	1893-1894	Katseanes, George	1973-1974
Howell, Glenn	1941-1942	Kaufman, Sam	1967-1968
Huffman, Claude	1923-1924	Keith, James R.	1921-1924
Hughes, J.H.	1917-1918	Keith, John E.	1927-1934
Hulbert, H.W.	1967-1968	Keithly, Tom J.	1955-1958
Hull, John J.	1905-1906	Keller, Luis S.	1897-1898
Humphreys, W.R.	1945-1946	Kelley, A.D.	1937-1940
Hunt, Frank W.	1893-1894	Kelly, Kate	2005-2010
Hunt, George W.	1931-1932	Kennedy, Fred	2003-2004
Hunt, James Frank	1909-1910,1913-1914	Keough, Shawn A.	1996-2018
Hunt, Ralph S.	1921-1922	Kerns, Abner G.	1909-1912
Hunter, C.S.	1921-1922	Kerrick, David E.	1991-1996
Hurlburt, H.M.	1925-1926	Kerrick, J.E.	1919-1922
Hutton, Angus P.	1915-1916	Kidwell, Wayne L.	1969-1972
Hyde, Norris J.	1987-1990	Kiebert, Kermit V.	1975-1987
Ingalls, James L.	1949-1952	Kiefer, Henry W.	1903-1904
Ingard, D.L.	1917-1918	King, O.W.	1921-1922
Ingram, Cecil D.	1993-2004	King-Barrutia, Robbi	1997-2002
Ipsen, Grant R.	1993-2002	Kinghorn, Robert C.	1973-1977
Irwin, Carl D.	1945-1958	Kinkaid, John	1901-1902
Isaacson, J.M.	1925-1926,1929-1932	Kinsolving, C.J.	1917-1918
Jackson, Roscoe N.	1917-1918	Kirkpatrick, Ed. H.	1923-1926,1933-1934
Jackson, William A.	1951-1952,1955-1958	Klein, Edith Miller	1969-1982
Jacobs, E.E.	1907-1908	Knox, Walter	1925-1928
James M., Ballentine	1897-1898	Korter, W.L.	1933-1934
Jenny, J.F.	1935-1936	Kress, Stan	1975-1976
Jensen, A.I.	1933-1934	LaValle, Victor	1925-1926
Jensen, Denmark	1907-1908	Lacy, Ralph E.	1983-1990
Jensen, J.Peter	1927-1928,1937-1938	Lacey, Roy	2012-2016
Jensen, Marion "Pete"	1949-1951	Lafrenz, Frank H.	1935-1936,1939-1940
Jensen, Parley P.	1945-1946	Lakey, Todd M.	2012-2022
Jeppson, Royal M.	1927-1928	Lamb, John	1905-1906
Jewell, Edward S.	1890-1893	Lamme, W.J.	1929-1930
Johnson, A.R.	1919-1922	Langhorst, David	2005-2008
Johnson, Adams G.	1913-1914	Langrish, J.S.	1890-1893
Johnson, Dan G.	2011-2022	Lannen, Vernon T.	1979-1986
Johnson, Hannibal F.	1893-1894	Larsen, Allan F.	1991-1992
Johnson, James	1915-1916	Larsen, C.W.	1937-1938
Johnson, P.W.	1913-1914	Lau, Daniel J.	1923-1934,1937-1938
Johnson, Peter	1929-1930	Lee, Abby	2014-2022

Senate (continued)

Lee, Robert R.	1995-2002	McCloud, A.F.	1915-1916
Lee, Wm. A.	1919-1920	McClure, James A.	1961-1966
Lee, Worth S.	1911-1914	McCutcheon, O.E.	1907-1908
Leese, James A.	1977-1980	McDermott, Patricia L.	1991-1992
LeFavour, Nicole	2009-2012	McDevitt, John A.	1909-1910
Leisy, Williard	1943-1944	McDonald, James J.	1899-1901
Lent, Dave	2019-2022	McGee, John T.	2005-2012
Lenz, J.G.	1915-1916	McIntosh, Ewen	1907-1908
Leslie, W.A.	1931-1932	McKague, Shirley	2007-2012
Lewis, Maris E.	1905-1906, 1917-1918, 1923-1924	McKenzie, Curt	2002-2016
Line, Geo. A.	1925-1926	McKinney, John	1921-1922
Lippincott, J.A.	1899-1901	McKown, John	1919-1920
Little, Brad	2001-2008	McLaughlin, Marguerite	1983-2000
Little, David	1975-1986	McLeod, Donald	1959-1964
Litton, Ralph	1955-1958	McMillan, John	1907-1908
Lloyd, Mary Ellen	1991-1994	McMurray, John	1919-1930
Lodge, Patti Anne	2000-2022	McMurrin, James L.	1899-1901
Logue, Fred S.	1917-1918	McPherson, James	1893-1894
Loosli, Dimond	1935-1936	McPherson, Murd	1943-1944
Lough, Harold	1957-1968	McPherson, W.M.	1890-1893
Loveland, Don C.	1963-1968	McRoberts, B. Joyce	1989-1996
Lowe, J.F.	1917-1920	McRoberts, Darrel S.	1985-1988
Lowe, S.T.	1917-1918	McWilliams, Ron	2003-2004
Lowe, Sylvester T.	1915-1916	Meadows, Vard W.	1947-1950, 1953-1960, 1965-1966
Lowry, L. Cotty	1949-1952	Means, M.A.	1923-1924
Luck, Charles W.	1913-1914	Meek, Benjamin A.	1951-1952
Luekenga, R.E.	1953-1954	Meffan, Geo. A.	1931-1932
MacDonald, James A.	1963-1964	Melcher, Glee	1941-1942
Macbeth, Ravenel	1901-1902, 1905-1916	Mendenhall, Wm. H.	1915-1916
Mackin, Don	1987-1990	Merrill, Israel "Is"	1977-1983
Madsen, Roger B.	1988-1990, 1993- 1995	Metcalfe, Frank	1933-1936
Malapeai, Edgar J	2003-2012	Middlemist, Edward S.	1949-1958
Manley, Art	1967-1972, 1975-1980	Miller, Josiah E.	1893-1894
Manning, Darrell V.	1971-1972	Miller, Neil J.	1971-1972
Manwill, F.L.	1941-1948	Miller, Tannis E.	1895-1896
Manz, Henry O.	1907-1908	Miller, W.A.	1951-1952
Marley, Bert W.	1981-1990	Miller, W.G.	1935-1936
Marley, Bert C.	2001-2006	Mills, Robert H.	1959-1960
Martin, Fred S.	2012-2022	Mitcham, J.I.	1893-1894
Mason, Ross	1919-1920	Mitchell, Mike P.	1971-1982
Mason, Tracy R.	1919-1920, 1937-1938, 1941-1942	Mitchell, Perry W.	1911-1912, 1917-1918, 1933-1936, 1939-1948
May, Joseph E.	1925-1926, 1935-1936	Mitchell, W.B.	1929-1930
May, R.C.	1939-1940	Mix, John P.	1969-1972
Mayhew, Alexander E.	1893-1894	Mix, Ulysses S.	1921-1922
Mays, Robert G.	1931-1934	Monroe, Finley	1929-1930
McAteer, Thomas F.	1967-1970	Monson, Ezra P.	1921-1922
McBride, Jack	1955-1956	Montgomery, Alexander B.	1915-1916
McBride, Robt. W.	1905-1906	Moody, Chas. S.	1901-1902
McCabe, A.R.	1947-1948	Moody, George	1955-1956
McCann, Dorothy	1977-1978	Moore, Carl C.	1963-1966
McCleary, J.L.	1907-1908	Moore, Frank L.	1901-1902

Senate (continued)

Moore, John L.	1933-1934	Paddock, E.A.	1921-1922
Moore, William C.	1947-1948,1951-1954	Page, Alfred	1905-1906
Moore, William E. "Bill"	1981-1984	Page, O.F.	1911-1912,1927-1928
Morgan, J.I.	1953-1954	Palmer, Lester C.	1955-1960
Morris, B.F.	1893-1894	Parkins, Arlie L.	1959-1964
Morris, Victor T.	1945-1946	Parkinson, George C.	1895-1896
Mortimer, Dean M.	2008-2020	Parry, Atwell J. "At"	1981-2000
Moss, Frank C.	1893-1894	Parsley, Merle D.	1967-1968
Moss, Hyrum T.	1953-1956	Patrick, Jim	2012-2022
Mulliner, Joseph S.	1899-1901	Patterson, Elmo	1955-1956
Murdock, Leo D.	1951-1956	Pearce, Monty J.	2001-2014
Murphy, Arthur P.	1957-1977	Pearson, B.A.	1919-1920
Murphy, Jack M.	1953-1954,1957-1966	Peavey, John T.	1971-1976,1981-1994
Murray, Dave	1931-1932	Pence, Arthur	1903-1904,1907-1908
Myer, Charles A.	1895-1896	Peters, Wm. A.	1935-1936
Myers, Maurice M.	1927-1928	Pettibone, Nathaniel B.	1917-1920,1931-1934
Naegle, A.W.	1953-1962	Philbrick, W.H.	1929-1930
Nally, Vincent A.	1961-1966	Phillips, Clarence H.	1949-1952
Nash, I.H.	1919-1920	Pierce, James M.	1897-1898
Neagle, A.W.	1957-1958	Pike, Walter F.	1923-1924,1927-1928
Neale, Floyd W.	1939-1944	Pincock, John E.	1917-1918
Neil, James H.	1931-1932,	Platt, O.D.	1933-1934
	1935-1938,1943-1944	Poage, Frank I.	1927-1928
Neill, Robert	1893-1894	Pollard, O.W.	1923-1924
Nelson, David	2019-2022	Poole, Charles W.	1911-1912
Nelson, Edwin	1925-1930	Poole, John T.	1943-1944,1961-1962
Nelson, Gus	1933-1934	Porter, E.W.	1919-1922
Nelson, Perry Albert	1941-1942	Potts, Anthony "Tony"	2019
Nelson, Ralph S.	1917-1920,1927-1932	Potts, C.H.	1911-1912
Nelson, Thomas F.	1897-1898	Prather, Watt E.	1961-1964
Newcomb, Russell W.	1991-1992	Preston, Joe	1969-1970
Newcomb, Walter	1925-1930	Preston, Thomas	1909-1912
Newell, E.L.	1939-1940	Price, J.D.	1943-1946
Newell, Warren	1903-1904	Price, Joseph R.	1899-1901
Newport, James B.	1933-1940	Proctor, George R.	1915-1918
Nichols, Walter C.	1943-1944,1947-1948	Pugmire, Edward M.	1901-1902,1909-1912,1915-1916
Noble, Jack	2003-2005	Pugmire, George	1939-1942
Nock, Harry	1949-1952,1955-1964	Purcell, L.I.	1935-1938
Noggle, G.E.	1921-1922	Purtill, James A.	1901-1904
Noh, Laird	1981-2004	Rabdau, Joe	1933-1936
Nonini, Robert P. "Bob"	2012-2018	Rabe, Ali	2020-2022
Nugent, Charles H.	1905-1908	Radford, George R.	1955-1956
Nuxoll, Sheryl L.	2010-2016	Rakozy, Bernie R.	1985-1986
"Sherry"		Randall, F.S.	1917-1918
Nye, Mark	2016-2022	Ransom, Richard	1951-1954
Nye, John A.	1929-1930	Rasmussen, John A.	1959-1964
O'Neil, Bernard F.	1903-1904	Rasor, John W.	1953-1956
O'Neill, Thomas B.	1917-1918	Rath, Wm. E.	1937-1940
Olsen, Martha E.	1939-1940	Ray, D.C.	1937-1938
Orme, E. Dean	1947-1950	Reed, Bert A.	1925-1926
Orme, S.W.	1919-1922	Reed, Don	1913-1914
Osborne, F. Edward	1991-1992	Reed, J. Loe	1921-1924
Owen, E.A.	1941-1942	Reed, Mary Lou	1985-1996
Owens, R.T.	1919-1920		

Senate (continued)

Reed, T.B.	1925-1934	Sanborn, John C.	1939-1942
Reents, Sue	1989-1996	Sandberg, J. Cecil	1961-1970
Rees, John E.	1895-1898	Sandy, John	1995-2002
Rehberg, F.H.	1921-1924	Saxvik, Robert	1971-1976
Reid, J.W.	1925-1926	Scanlin, Cynthia	1991-1992
Reilly, Terry	1983-1984	Schmidt, Dan J	2010-2016
Reineke, H.	1925-1926	Schouweiler, Austin	1943-1946
Reynolds, Fred O.	1927-1930, 1933-1940	Schroeder, Gary J.	1994-2010
Rhodes, James M.	1941-1946	Schwendiman, Harvey	1951-1954, 1963-1966
Rice, Jim	2010-2022	Schwiebert, Erwin	1951-1952
Rich, Ed. C.	1935-1942	Schwieder, A.W.	1943-1944
Rich, Joseph C.	1897-1898	Seaver, Joseph H.	1919-1922
Rich, Roscoe C.	1931-1932	Seeley, J.R.	1961-1966
Rich, William L.	1905-1908	Severson, Hyrum	1923-1924, 1927-1928
Richards, A.A.	1907-1908	Shafer, W. Porter	1929-1934
Richardson, Melvin M. "Mel"	1993-2008	Shawhan, Benj. P.	1909-1912
Richmond, R.R.	1925-1926	Shawver, Ellis	1955-1958
Ricks, Doug	2020-2022	Shawver, Ralph E.	1945-1948
Ricks, Mark G.	1979-1994	Shepherd, Joseph R.	1913-1914, 1917-1918
Ricks, Nathan	1915-1916	Shields, Jas. W.	1917-1918
Rigby, Lorenzo Y.	1927-1928, 1935-1940	Shimp, Harry C.	1935-1936
Rigby, Ray W.	1965-1972	Shoup, James M.	1890-1893
Riggs, Jack	1997-2001	Shoup, Walter C.	1909-1910
Riggs, Peter	2020-2022	Shuldberg, Wm. A.	1931-1932
Riggs, Sam D.	1933-1934	Siddoway, J.C.	1939-1940
Rigney, J.D.	1923-1926	Siddoway, Jeff C.	2006-2018
Ringert, William F. "Bill"	1983-1988	Sims, Henry	1919-1920
Ririe, James E.	1945-1948	Sims, Howard	1937-1942, 1955-1964
Risch, James E.	1975-1988, 1995- 2002	Sims, Kathy	2001-2002
Roberts, T.J.	1949-1950	Sims, Ray	1941-1942
Robertson, Alexander S.	1895-1896	Sinclair, E.W.	1925-1930
Robertson, John D.	1919-1920, 1927-1932	Slusser, K.P.	1951-1952
Robins, C.A.	1939-1944	Smith, E.W. "Dick"	1961-1964, 1973-1978
Robinson, C.A.	1913-1914	Smith, Edward C.	1890-1893
Robison, Kenneth L.	1979-1980	Smith, Garfield	1941-1942
Rockwell, Irvin E.	1915-1918, 1929-1930	Smith, Gilbert F.	1895-1896, 1899-1901, 1903-1904
Roden, William C.	1961-1968	Smith, John L.	1901-1902
Rogers, George B.	1890-1893	Smith, Leander W.	1905-1906
Roholt, Chris	1947-1948	Smith, M.W.	1921-1922
Rounds, Ruel	1895-1896	Smyser, C.A. "Skip"	1983-1990
Rowe, Burton C.	1931-1932	Smyser, Melinda	2009-2012
Rowett, Robert M.	1967-1970	Snodgrass, Sally E.	1991-1992
Rowton, Joshua G.	1909-1910	Snook, Frederick E.	1937-1938
Rudd, George	1941-1942	Snook, Melvin	1949-1952
Ruick, Norman M.	1893-1894	Snow, Orval M.	1973-1976
Russell, William A.	1905-1906	Soelberg, E.J.	1947-1952
Ryan, Harold L.	1963-1966	Solberger, Nels L.	1967-1972
Ryan, Philip	1935-1936, 1939-1940, 1945-1946	Sonner, W.I.	1921-1924
Rydalch, Ann	1983-1990	Sorensen, Harry D.	1949-1952
Samuelson, Donald W.	1961-1966	Sorensen, Sheila	1993-2004
		Souza, Mary	2014-2022
		Spahn, Karl O.	1927-1930
		Spaulding, J.A.	1909-1910

Senate (continued)

St. Clair, Clency	1911-1912	Toryanski, Mitch	2011-2012
St. Clair, John	1919-1920	Transtrum, Ola	1923-1932
Stacey, Morris	1933-1934	Transtrum, Whitney J.	1963-1964
Stacy, James N.	1899-1901	Treiber, William	1927-1930
Staker, E. Lee	1985-1992	Trounson, Wes	1983-1984
Stanger, A.E.	1923-1924	Truitt, Warren	1907-1908
Starr, Clyde	1947-1954	Tucker, Tim	1989-1996
Steele, James E.	1905-1906,1915-1916	Turner, C.E.	1919-1920
Steen, John E.	1895-1896	Turner, Frederick H.	1897-1898
Steen, J. Wilson	1953-1954,1971-1982	Turner, John W.	1897-1898
Steenon, Nellie Cline	1945-1950,1955-1962	Turner, Theo	1901-1902
Stegner, Joe	1999-2012	Twiggs, Jerry T.	1985-2000
Stennett, Michelle	2010-2022	Twilegar, Ron J.	1977-1982
Stennett, W. Clinton	1995-2010	Tyler, J.W.	1919-1920
Stephens, Jos. C.	1901-1902	Underwood, John L.	1890-1894
Stevenson, Andrew B.	1903-1904	Urdohl, Alexander	1897-1898
Stevenson, Robert H.	1917-1918	Vaillancourt, L.J.	1923-1924
Stewart, George H.	1893-1894	Van Engelen, Dean	1977-1982
Stocks, John	1989-1989	Van Hoesen, D.W.	1921-1922
Stoicheff, James F.	1969-1974	Van Hoesen, E.G.	1925-1934
Storey, Ray F.	1955-1956	Van Irons, William	1907-1908
Stratton, Owen T.	1931-1936	Van Sicklin, Edward A.	1907-1908
Summers, H. Dean	1967-1976	VanWinkle, Roy	1931-1932
Sutcliffe, Ray L.	1921-1928	VanHoesen, D.W.	1923-1924
Sutphen, D.H.	1923-1924	Vance, George	1988-1992
Sverdsten, Terry	1981-1988	Verner, Reese E.	1979-1980
Swanstrum, W.P.	1929-1934	Vick, Steve	2010-2022
Sweeley, Marlin J.	1909-1910	Vincent, J.F.	1929-1930
Sweeney, Bruce L.	1983-1998	Von Harten, Rust	1909-1910
Sweet, Edward S.	1915-1916	Waldrup, Elmer	1907-1908
Sweet, Gerry	2003-2006	Walker, John W.	1905-1906
Sweet, Hiram	1913-1914	Walker, W.S.	1917-1920
Swenson, Leon H.	1969-1982	Wall, Harry	1945-1950
Swisher, Perry	1963-1966	Wallington, Hal L.	1961-1964
Tacke, E.H. "Jack"	1973-1976	Walters, L.R.	1907-1908
Talboy, W.E.	1941-1942	Ward-Engelking, Janie	2013-2022
Tallman, A.V.	1925-1926	Ward, Ray O.	1953-1954
Tanner, G.L.	1943-1944	Ward, Willis R.	1967-1968
Tapper, W.J.	1935-1940	Warren, George W.	1957-1960
Tate, David G.	1951-1952	Watkins, Dane	1971-1986
Taylor, Fred M.	1943-1950	Watt, William D.	1895-1896
Taylor, Herman H.	1905-1906	Watts, James G.	1893-1894,1899-1901
Thatcher, J. Kenneth	1951-1958	Wayman, W.M.	1905-1906
Thayn, Steven P.	2012-2022	Webster, Bill	1965-1966,1969-1970
Thomas, L.R.	1915-1918,1921-1924	Webster, James W.	1929-1930
Thompson, John B.	1943-1948	Wedgewood, George W.	1917-1920
Thompson, W.W.	1921-1922	Weiler, I.S.	1890-1893
Thorne, J.L. "Jerry"	1985-2002	Welker, Herman	1949-1950
Thornton, W.C.	1949-1950	Wellard, Jerry	1983-1984
Thorpe, S.L.	1941-1944	Wells, J.M.	1890-1893
Thrailkill, Louis W.	1919-1920	Werk, Elliott	2003-2015
Tibbitts, Wayne E.	1963-1966	Wetherell, R. Claire	1983-1984, 1987-1996
Tippits, John H.	2011-2016	Wetherell, Robert M.	1951-1952,1955-1964
Tominaga, Lynn S.	1985-1991	"Bob"	

Senate (continued)

Wheeler, Ralph "Moon"	1995-2002	Wisner, George	1939-1940
Wherry, J. Ben	1951-1954	Witty, Wm. H.	1919-1922
Whitaker, Will F.	1909-1910	Wolfe, W.H.	1943-1944
Whitcomb, Enoch W.	1911-1912,1915-1922	Wood, Thomas E.	1923-1926
White, Alfred L.	1971-1974	Wood, Jr., Jack A.	1963-1966
White, Gilbert J.	1929-1930	Woodward, Frank E.	1929-1930,1933-1936
White, Greene	1890-1894	Woodward, Jim	2019-2022
White, Raymond L.	1953-1956	Worthman, Harry S.	1901-1902
White, W.W.	1943-1946	Wright, Earl S.	1945-1958
Whitewell, William C.	1907-1908	Wright, Frank S.	1899-1901
Whitlow, W.W.	1945-1946	Wright, Lee A.	1937-1938
Whitman, E.D.	1921-1922	Wunderlick, A.C.	1927-1928
Whitten, R.E.	1921-1930,1935-1938	Wurtz, C.J.	1923-1924
Whitwell, William C.	1901-1904	Yarbrough, Walter H.	1965-1986
Whitworth, Herbert K.	1963-1968	Yates, John E.	1911-1912
Whitworth, Lin	1995-2001	Yeaman, M.B.	1919-1922,1925-1930
Wiley, H.K.	1929-1932	Yensen, J.E.	1961-1966
Williams, D.I.	1949-1950	Yost, Harry L.	1933-1936
Williams, Frank M.	1943-1946	Yost, James A.	1973-1976
Williams, J. Marsden	1967-1984	Yost, John F.	1903-1904
Williams, Joseph E.	1939-1950	Young, Cy	1959-1962
Williams, J. Stanley	2003-2006	Young, Grant L.	1959-1960
Williams, W.R.	1911-1912	Young, Jack	1943-1944
Williams, Walter W.	1933-1936,1941-1942	Young, James D.	1897-1898
Wilson, R.B.	1935-1938	Young, James H.	1941-1948
Wilson, Robert L.	1941-1942	Young, R.H. "Bill"	1957-1968
Wilson, W.J.	1943-1944	Zito, Christy	2020-2022
Winder, Chuck	2008-2022	Zuck, O.G.	1915-1916
Wing, Wm.	1890-1893		
Wintrow, Melissa	2020-2022		

HOUSE OF REPRESENTATIVES

Abbott, Asa S.	1907-1908	Albrethsen, Adolph	1933-1938
Abbott, James	1975-1976	Albrethsen, Martin	1915-1918
Abercrombie, K.L.	1923-1924	Alexander, John A.	1991-1998
Abernathy, Chris	2018-2020	Alford, Albert H.	1897-1898
Adam, F.S.	1927-1928	Allan, Sr., John F.	1897-1898
Adams, Ben	2020-2022	Allan-Hodge, Elizabeth	1985-1990
Adams, Louis R.	1909-1910,1913-1914	"Liz"	
Adams, Richard L.	1980-1992	Allard, William	1915-1916,1919-1920
Adams, W. Edward	1899-1902	Allen, Andrew A.	1901-1902
Adamson, William L.	1917-1920	Allen, Ernest	1955-1972
Addis, James S.	2018-2022	Allen, George B.	1919-1920
Adkison, J. Loyal	1905-1906	Allen, H.C.	1947-1950
Adkison, John R.	1909-1910	Allen, Howard E.	1923-1926
Agee, Harold	1965-1970	Allen, Kenneth	1939-1940
Agenbroad, James	1941-1942	Allen, Orien V.	1905-1906
Agidius, Lucinda L.		Alley, Wm.	1901-1902
"Cindy"	2013-2014	Allington, John F.	1893-1894
Ahrens, Pamela I.		Allison, William	1893-1894
Bengson	1981-1995	Allred, B. Harvey	1917-1918
Ainey, D.W.	1905-1906	Allred, Edgar M.	1911-1912
Aikele, Janet	2001-2002	Alltus, Jeff	1995-2000

House of Representatives (continued)

Alvord, Adelbert A.	1909-1910	Baldwin, L.W.	1937-1938
Amador, Paul	2016-2022	Bales, J.F.	1915-1916
Andersen, Allen	2003-2004	Ballantine, James W.	1893-1894
Andersen, James H.	1931-1932	Ballantyne, Sam'l	1907-1908
Andersen, Rudy A.	1967-1976	Ballentine, James M.	1890-1893
Anderson, Alfred	1921-1922	Bangs, Henry H.	1893-1894, 1901-1902
Anderson, Alfred S.	1917-1926	Bangs, Henry M.	1909-1910
Anderson, Andrew S.	1901-1902	Barbee, J.H.	1923-1924
Anderson, Axel B.	1915-1918	Barber, Sidman I.	1931-1932
Anderson, Charles E.	1923-1924	Barbieri, Vito	2010-2022
Anderson, Christian	1907-1908, 1923-1930	Barker, Norman	1917-1918
Anderson, Eric	2005-2014	Barlogi, James	1957-1958
Anderson, Ernest	1915-1918	Barlow, Rampton	1965-1966
Anderson, Eugene H.	1929-1930	Barlow, W. Rusty	1977-1982
Anderson, Jared Oliver	1943-1944, 1947-1948	Barnes, Lee	1989-1992
Anderson, Jesse	1939-1940	Barracrough, Jack T.	1993-2006
Anderson, Joseph	1927-1932	Barrett, George G.	1949-1954
Anderson, Leonard W.	1935-1936, 1939-1942	Barrett, John S.	1893-1894
Anderson, Lyle	1947-1948	Barrett, Lenore Hardy	1993-2014
Anderson, Neil A.	2012-2020	Barron, Charles L.	1973-1974
Anderson, Ole A.	1903-1904, 1907-1908	Barron, Lloyd F.	1939-1942, 1945-1946
Anderson, Randall L.	1939-1946	Barry, Geo. W.	1907-1908, 1917-1918
Anderson, Rufus J.	1905-1906, 1909-1910	Barry, Harry W.	1933-1936
Anderson, Swan A.	1893-1894	Bastian, Stan	2005-2006
Anderst, Robert	2012-2020	Bateman, Linden B.	1977-1986, 2010-2016
Andreason, Roy C.	1945-1948	Bates, Mark A.	1899-1901
Andrews, DeForest H.	1897-1898	Bates, Ross W.	1917-1918
Andrus, Cowles	1927-1930	Batt, Gayle L.	2011-2016
Andrus, Ken	2004-2016	Batt, Phil	1965-1966
Andrus, Kevin	2018-2022	Batt, Jr., John W.	1963-1964
Andrus, R. Howard	1949-1950, 1963-1964	Bauer, Gary	2003-2004
Andrus, S. Reed	1935-1938, 1941-1944	Bauer, Gus E.	1945-1946
Annest, James	1953-1956	Baumann, Dave	1995-1996
Antone, Steve	1969-1992	Baumgartner, John	1927-1928
Appel, W.H.	1925-1928	Baxter, J.L.	1925-1928
Arbuckle, Charles H.	1899-1901	Baxter, John L.	1895-1896
Armstrong, Henry	1890-1893	Bayer, Clifford R.	2002-2012
Armstrong, Randy	2016-2022	"Cliff"	
Arnzen, Dennis F.	1969-1972	Bayer, Dieter W.	1985-1986
Arstein, Oscar	1967-1968	Beal, J. Burns	1955-1958
Arthur, Edw. B.	1911-1912	Beamer, D.L.	1923-1924
Ashley, Jr., William	1903-1906	Bean, Harry R.	1937-1940
Atkins, Frank L.	1937-1938	Bean, Woodrow	
Atkins, Thomas J.	1925-1926	"Woody"	1959-1962
Aulbach, Adam	1905-1906	Beardmore, Lucy	1923-1924
Averill, W.S.	1949-1950	Beary, William H.	1897-1898
Averitt, Philetus	1899-1901	Beasley, A.H.	1925-1926
Avery, Harry	1905-1906	Beaudette, Edward	1899-1901
Bagley, Fred	1965-1966	Beaudoin, Monica	1989-1993
Bailey, R.H.	1921-1922	Beck, Ward L.	1941-1942
Bailey, Robert G.	1935-1940	Bedke, Scott C.	2000-2022
Baillie, Daniel	1917-1918	Bedwell, J.B.	1923-1924
Baird, W.G.	1919-1920	Beers, Charles A.	1943-1944
Baldrige, H.C.	1911-1912	Beitelspacher, Ronald J.	1979-1980
Baldrige, M. Claire	1939-1940	Belcher, Norman	1905-1906

House of Representatives (continued)

Belknap, H.P.	1939-1940	Bradford, B.P.	1911-1912
Bell, James K.	1911-1912	Bradford, Larry	2001-2008
Bell, Maxine T.	1988-2018	Bradley, Henry C.	1911-1914
Bell, Olney D.	1905-1906	Bradley, Lawson G.	1907-1908
Bell, Tom	1943-1952	Brainard, Robert L.	1923-1932
Bennett, John T.	1895-1896	Brandt, John W.	1923-1928
Bennett, T.E.	1917-1920	Branson, Dale R.	1972-1976
Bennion, Wilford	1905-1908	Brassey, Barton A.	1957-1960
Benson, Alvin B.	1959-1966	Brassey, Vernon K.	1961-1964
Benson, John D.	1893-1894	Brauer, Gus E.	1947-1948
Berain, Jesse S.	1993-1995	Braun, Carl P.	1975-1990
Berch, Steve	2018-2022	Brauner, William J.	1965-1966, 1969-1970
Bergeson, Bonnie	1972	“Bill”	
Bernard, Myrtle	1931-1932	Brennan, Don	1971-1972
Berry, Frank C.	1911-1912	Brennan, J. Tim	1957-1958
Beyeler, Merrill	2014-2016	Brennan, John R.	1901-1902
Bieter, J. Patrick	1997-1999	Brewer, Glen	1949-1952
Bieter, David	1999-2004	Briggs, J.B.	1890-1893
Bilbao, Carlos	2005-2012	Brimhall, Preston B.	1983-1988
Bishop, Russell	1973-1974	Brimm, Joseph A.	1897-1898
Bistline, Beverly B.	1975-1976	Brocke, Sr., George F.	1959-1972
Bistline, F.M.	1937-1942, 1945-1946	Brocksome, Brent	1985-1990
Bixby, G.L.	1899-1901	Brooks, E.R.	1925-1926
Bivens, Dave	1993-1998	Brooks, John H.	1975-1984
Black, Max C.	1993-2012	Brooks, Seneber S.	1907-1908
Black, Pete	1983-1996	Broomhead, Howard H.	1909-1910, 1929-1930
Black, Ronald L.	1987-1998	Brown, Charles G.	1929-1930
Black, Roy L.	1911-1912	Brown, Charles M.	1895-1896
Black, William A.	1897-1898, 1903-1904	Brown, DeWitt E.	1903-1904
Blanksma, Megan	2016-2022	Brown, G.M.	1961-1968
Blaser, Ernest	1949-1950	Brown, H.E.	1941-1942
Blick, George L.	1951-1956	Brown, L. Ed	1985-1990
Block, Sharon	2001-2012	Brown, Lorenzo D.	1897-1898
Bock, Les	2007-2008	Brown, Wm. R.	1913-1914
Boe, Donna	1997-2010	Browning, Curtis	1919-1920
Boellwood, O.J.	1943-1944	Bruce, Walter S.	1923-1924
Bogard, William J.	1893-1894	Bruneel, Frank C.	1995-2002
Bohman, Ole	1915-1918	Brunt, A.W.	1941-1944
Bolz, Darrell	2001-2014	Brunzell, Sr., J.M.	1903-1904
Bonin, Anthony	1947-1948	Bryan, Daniel W.	1897-1898
Bonnell, A.L.	1919-1920	Buckner-Webb, Cherie	2010-2012
Boomer, H.R.	1921-1924	Budge, Hamer H.	1939-1942, 1949-1950
Booth, C.E.	1913-1914	Budge, Keith	1947-1950
Bottolfsen, C.A.	1921-1924, 1929-1932	Buehler, E.R.	1955-1956
Bourne, John T.	1919-1922	Buhler, Harold	1943-1946
Bower, Vernon V.	1911-1912	Bundy, Matthew “Matt”	2020-2022
Bowers, Curtis	2007-2008	Bunting, Peggy	1973-1984
Bowerman, Guy	1913-1914	Burgoyne, Grant	2008-2014
Boyd, Tom	1977-1992	Burke, William	1903-1904
Boyle, John P.	1923-1926	Burleigh, A.W.	1921-1922
Boyle, Judy	2008-2022	Burns, J. Keith	1943-1944
Boyle, Neil F.	1931-1936	Burns, Wm. H.	1933-1934
Brackett, Bert	2005-2008	Burrell, David	1911-1912
Brackett, Noy E.	1975-1986	Burt, Carl R.	1955-1958, 1961-1962, 1965-1966
Bradbury, Fred H.	1935-1938		

House of Representatives (continued)

Burt, Cyril O.	1985-1990	Childers, Phil	1985-1992
Burtenshaw, Claude J.	1953-1954	Christensen, Alfred	1905-1906
Burtenshaw, Van	2014-2018	Christensen, Chad	2018-2022
Bush, D.D.	1905-1906	Christiansen, Jim	1993-1996
Bush, Eugene L.	1965-1968	Christensen, Moses	1941-1944
Busmann, Charles L.	1939-1948	Christenson, F.L.	1935-1936
Butler, F.G.	1931-1932	Church, H. Floyd	1913-1914
Butler, Leo A.	1973-1974	Clagett, Thomas	1897-1898
Caldwell, Rufus A.	1890-1894	Clagstone, Paul	1909-1910
Call, C.J.	1923-1924	Claiborn, Sr., Jack D.	1961-1972
Callahan, Donald	1921-1922	Clampbell, Clara L.	1899-1901
Callaway, Mary	1933-1936	Clark, A.J.	1923-1924
Callen, Jerry	1985-1988	Clark, Charles S.	1947-1948
Callister, David	1997-2002	Clark, Chase A.	1913-1916
Cameron, J.F.	1890-1893	Clark, Columbus	1913-1914
Cammack, Wilbert	1965-1972	Clark, James W.	1997-2010
Camp, Jas G.	1901-1902	Clark, J.M.	1915-1916
Campbell, John L.	1997-2004	Clark, Nathan H.	1907-1908
Campbell, O.H.	1921-1926	Clark, S.K.	1915-1916
Campbell, Stewart	1913-1914	Clark, Sam	1987-1988
Canfield, Homer	1919-1920	Clark, W.W.	1927-1928
Cannon, David M.	2020-2022	Clark, Wilford W.	1895-1896
Cannon, Joseph S.	2003-2006	Clawson, Calvin C.	1897-1898
Cannon, Oscar E.	1915-1918, 1921-1922	Clay, Herbert H.	1893-1894
Capp, Luther M.	1897-1898	Clements, Maurice L.	1973-1976
Carey, Jack W.	1965-1966	Clemm, Lester V.	1974-1978
Carl, Fred	1939-1940	Clevenger, Walter	1893-1894
Carlson, Johnny	1959-1960, 1963-1964	Clouchek, Emma	1931-1932
Carpenter, N.B.	1919-1922	Clow, Lance	2012-2022
Carr, Walter H.	1967-1972	Coats, George T.	1909-1910
Carratt, H.B.	1915-1916	Cobbley, George T.	1927-1930
Carter, William C.	1897-1898	Cobbs, Lyle R.	1965-1970
Cartmell, Palmer G.	1893-1894	Coiner, Charles W.	1945-1958
Case, Sherman	1913-1914	Coker, Tracy	1935-1938
Casey, H.M.	1890-1893	Coleman, Marion	1953-1954
Cassell, John U.	1907-1908	Collins, Charles S.	1917-1918
Cavanagh, Dan J.	1935-1938	Collins, Gary E.	2000-2020
Cavanah, Charles C.	1907-1908	Combs, A.T.	1933-1934
Ceaser, Charles G.	1911-1912	Commons, Elvin G.	1951-1952
Cellan, Merle	1978	“Sonny”	
Cenarrusa, Pete T.	1951-1967	Conant, Edward	1899-1901
Chadband, J.F. “Chad”	1983-1986	Condie, Angus	1969-1976
Chadderdon, Marge	2005-2012	Congdon, J.P.	1923-1924
Chalfant, Frank E.	1927-1928, 1951-1952	Conlin, T.J.	1933-1934
Chamberlain, Barbara K.	1991-1992	Conner, Albert H.	1907-1908, 1913-1916
Chandler, J.T.	1943-1944	Conover, J.B.	1919-1920
Chandler, Wm. M.	1913-1914, 1931-1932	Cook, Charles F.	1953-1956
Chaney, Greg	2014-2022	Copple, E. Don	1969-1974
Chapman, A.B.	1925-1926	Cornforth, Leonard	1959-1960
Chase, Roger	1997-2002	Cosho, Maude L.	1931-1934, 1937-1938
Chatburn, J. Vard	1957-1986	Cossitt, H.H.	1925-1926
Chavez, Liz	2007-2010	Coughlin, C.T.	1915-1916
Cheatham, Don	2014-2018	Coulter, Robert W.	1923-1934
Cheirrett, Clair	2000	Cowden, Ralph A.	1893-1896
Chew, Sue	2006-2022	Cowles, C.F.	1917-1920

House of Representatives (continued)

Cox, A. Ira	1945-1946	Derr, A.R.	1921-1922
Cox, Harrison	1941-1942	Detweiler, William H.	1927-1928, 1939-1942
Cozier, Robert V.	1895-1896	Dewey, Linda	1983-1985
Crane, A.A.	1893-1896	Dewey, John C. Jr.,	1935-1938
Crane, Brent J.	2006-2022	Dickenson, A.S.	1913-1914
Crane, Ron	1983-1998	Dilatush, Chas.,	1899-1901, 1903-1904
Cranston, J.C.	1947-1948	Dill, C.W. Jr	1939-1940
Crapo, Terry L.	1967-1972	Dils, N.S.	1915-1916
Crawford, Harold J.	1963-1964	Dinnison, Walter	1949-1954
Cronin, Brian	2009-2012	Dixon, Sage	2014-2022
Crookham, William	1969-1970	Doane, David	1951-1954
Crookham, Jr., George L.	1955-1962	Dobler, Norma	1973-1976
Crow, Benj. S.	1911-1912	Donaldson, Chas. R.	1955-1956
Crow, Dolores J.	1983-2006	Donaldson, Samuel J.	1905-1906
Crowley, C.E.	1929-1930	Donohue, Emmett	1939-1940
Crozier, Vivian	1985-1986	Doolittle, Robert L.	1949-1962
Cruikshank, Fred	1915-1916	Dorr, Tom	1995-1996
Cuddy, Charles D.	1991-2004	Douglas, Bonnie	2003-2004
Cummerford, Patrick	1909-1910	Drake, Emma	1919-1920
Cunningham, Arch	1907-1908	Dredge, Wilford J.	1959-1960
Curtis, George H.	1933-1938	Drevlow, W.E.	1947-1948, 1951-1954
Cushman, Thomas R. "Tom"	1983	Driscoll, Dean	1917-1918
Cyr, Jr., Edward V.	1937-1940	Driskel, D.W.	1901-1902
Daggett, George W.	1899-1901	Dryden, John Q.	1890-1893
Daly, Joseph D.	1895-1896	Duffin, Mark	1985-1990
Dance, D. Theron	1961-1964	Duncan, Freeman B.	1989-1992
Danielson, George G.	1969-1982	Duncan, Verne A.	1963-1964
Danielson, Judi	1989-1994	Dunn, Lloyd	1971-1974
Darrow, T.H.	1923-1928	Dunning, Dow	1909-1912
Daughters, T.A.	1917-1918	Durahl, Harry	1947-1948
David, Earl	1931-1932	Durant, Thos. H.	1901-1902
Davidson, Marion	1961-1982	Durfee, George A.	1927-1928
Davis, Claude R.	1925-1928, 1931-1932	Durham, Beth	1957-1958
Davis, E.G.	1911-1912	Durst, Branden J.	2007-2010
Davis, Fred H.	1901-1902, 1915-1916	Duval, Claud H.	1909-1910
Davis, J.H.	1921-1922	Dwyer, P.J.	1901-1902
Davis, Muffy	2018-2022	Eames, John S.	1917-1918
Davis, Nora L.	1943-1956	Eastman, Sam	1951-1952
Davis, Owen T.	1937-1938	Eberle, Charles	2003-2004
Davis, P.M.	1933-1934	Eberle, W.D. "Bill"	1955-1962
Davis, R.L. "Dick"	1985-1992	EchoHawk, Larry	1983-1986
Davis, Thomas A.	1895-1896	Eckles, William H.	1911-1912
Davis, Wm. A.	1901-1902	Edelblute, Wm. H.	1913-1916
Day, Joe H.	1933-1938	Edgar, R.T.	1931-1932
Dayley, Thomas	2012-2019	Edgington, Geo. W.	1911-1912
Deal, W.W. "Bill"	1991-2007	Edmunson, Clete	2003-2008
Dean, Carroll W.	1971-1984	Edwards, Gene	1981-1982
Decelle, Paul A.	1991-1992	Edwards, John A.	1965-1966, 1969-1972
Deckard, Jerry	1983-1984, 1987-1990	Edwards, Lydia Justice	1982-1986
Demming, Jas. J.	1901-1902	Edwards, Mary	1972
DeMordaunt, Gayann	2016-2022	Edwards, Thomas H.	1909-1910
DeMordaunt, Reed	2010-2016	Edwards, W.H.	1933-1934
Denney, Lawrence	1991-1992, 1997-2014	Egan, Horace F.	1899-1901
		Egbert, J.H.	1921-1928
		Egbert, Richard A.	1941-1948, 1961-1962

House of Representatives (continued)

Ehardt, Barbara	2017-2022	Finney, William	1903-1904
Eichelberger, Albert V.	1903-1904	Finstad, J.C.	1907-1908
Eimers, John P.	1911-1912	Fisher, E.E.	1929-1930
Eismann, Samuel	1967-1968	Fisher, George H.	1899-1901
Elam, Laurel E.	1929-1930	Fitz, Herbert G.	1973-1980
Elder, John C.	1897-1898	Fitzpatrick, John J.	1903-1904
Elder, Thomas	1895-1896	Fitzwater, Beth	1975-1976
Elgin, James H.	1971-1974	Flandro, Millie	1991-1996
Elison, John A.	1923-1926	Flannigan, Edward J.	1897-1898
Elkington, W.H.	1945-1946	Fletcher, Francis	1895-1896
Elliott, E.E.	1913-1914	Fletcher, G.F.	1893-1894
Ellis, Jake	2018-2020	Flint, Warren	1903-1904
Ellis, Kris	2001-2002	Fogg, Bob H.	1963-1964
Ellsworth, Frank D.	1899-1901	Fogg, James E.	1907-1908
Ellsworth, Julie	1997-2006,2011-2012	Fogg, Russell	1953-1956,1969-1974
Elrod, David J.	1915-1916	Foley, P.J.	1919-1920
	1951-1956,	Ford, Vic	1947-1948
Emery, Dan D.	1975-1976,1979-1982	Foreman, D.I.	1931-1938
Emery, George E.	1890-1893	Foresman, Charles A.	1909-1910
Erhart, Milt	1995-1996	Forrey, Robert M. "Bob"	1983-1986
Ericson, Isaac	1899-1902	Foster, George	1905-1906
Erickson, Marco	2020-2022	France, Hugh	1905-1906
Erpelding, Mathew W.	2012-2019	Frasure, Evan	1991-1992
Eskridge, George E.	2001-2014	Frazier, Arthur	1933-1934
Ethel, D.B.	1890-1893	Fredricksen, Peter	1890-1893
Evans, David L.	1899-1901	Freehafer, Albert L.	1907-1908
Evans, E. Ralph	1913-1916	French, Burton L.	1899-1902
Evans, Fred	1913-1914	French, C.S.	1903-1904,1913-1914
Evans, Isaac B.	1909-1910	Friend, Eugene	1913-1914
Evans, Sr., L.L.	1929-1930	Friend, Samuel	1911-1912
Everett, Russell	1947-1948,1951-1952	Frome, William M.	1953-1960,1963-1966
Eyre, John R.	1973-1974	Fry, Daniel P.	1935-1938
Fails, Herman P.	1927-1928,1931-1932	Fry, Robert	1983-1988
Fairman, Percy	1925-1926	Fuld, Joseph W.	1925-1928
Fallon, Joseph P.	1907-1908	Fuld, Sidney C.	1905-1906
Faris, John W.	1915-1916	Fuller, Charles C.	1897-1898
Faris, Robert Wesley	1953-1954	Fullmer, E. Cameron	1981-1982
Farmer, Mark M.	1959-1960	Fulton, Robert F.	1897-1898
Farmin, Earl D.	1911-1914	Funk, Peter F.	1937-1938
Farner, Virgil	1965-1966,1969-1972	Furniss, Rod	2018-2022
Farraday, Charles B.	1909-1910	Gaffney, Edward	1937-1940,1945-1946
Farrell, Garret H.	1903-1904	Gaffney, Ernest	1949-1952
Featherstone, Albert H.	1909-1914,1919-1920	Gaffney, Frank	1893-1894
Fenn, Frank A.	1890-1893,1897-1898	Gagner, Lee	1997-2004
Fenn, Lloyd A.	1921-1930	Galbreath, W.S.	1921-1926
Ferch, Greg	2020-2022	Gallant, E.H.	1945-1946
Ferguson, H.V.A.	1913-1914	Galloway, Codi	2020-2022
Feuerstein, F.S.	1933-1934	Galloway, James W.	1911-1912
Fiat, H.F.	1921-1922	Galloway, Thomas C.	1903-1904
Field, Debbie S.	1995-2006	Gamble, Daniel	1895-1896
Field, Frances	1985-2006	Gannon, John	1991-1992,2012-2022
Findlay, Frank	1983-1984	Garbutt, James	1919-1920
Findley, Alma	1915-1918	Gardner, C.M.	1919-1920
Finke, George	1913-1914	Gardner, Frank	1913-1914
Finkel, Ben	1937-1946,1949-1950	Gardner, H. Grant	1945-1963

House of Representatives (continued)

Gardner, Jos. S.	1947-1950	Greaves, John C.	1893-1894
Garn, Royal	1921-1924	Green, Andrew	1890-1893
Garner, Dale B.	1961-1966	Jackson	
Garrett, Kathie	2003-2006	Green, Brooke	2018-2022
Garrett, Oscar W.	1939-1940	Green, John	2018-2020
Garry, Joseph R.	1957-1960	Green, Robert W.	1963-1964, 1967-1968
Geddes, Robert C.	1977-2000	Greenawalt, Earl C.	1971-1974
George, John H.	1969-1970	Greenwood, C.O.	1919-1920
George, Mary	1923-1924	Greer, James R.	1903-1904
Gerner, Fred	1941-1946	Grice, Charles L.	1915-1918
Gestrin, Terry	2012-2022	Griffin, Frank	1933-1934
Gibbs, Marc	2008-2022	Griffith, Albert R.	1931-1932
Gibson, Wesley	1911-1912	Grimmett, John H.	1907-1908
Giddings, Priscilla	2016-2022	Grimmett, Orson H.	1955-1958
Gifford, M.P.	1921-1922	Gudmundsen, Irel	1919-1922
Gilbert, Rachel S.	1981-1984	Guernsey, Roger L.	1979-1980
Gilchrist, Robert	1913-1916	Gunnell, Earl	1949-1954
Giles, Charles	1917-1918	Gurnsey, Kathleen W.	
Gillis, W.D.	1923-1928	“Kitty”	1975-1996
Gines, Ralph J.	1973-1976, 1995-1996	Gustafson, Fred	1925-1926
Giovanelli, Thomas		Guthrie, Jim	2010-2012
Joseph	1987-1988	Gwartney, J. Michael	1977-1982
Girton, Thomas W.	1893-1894	Gwartney, L.N.	1947-1952
Givens, Jeanne	1985-1988	Gwin, Fred F.	1921-1922
Givens, Raymond	1919-1920	Haagenson, D. Dean	1983-1990
Glahe, John D.	1899-1901	Haakenson, Robert M.	1967-1972
Glavin, Barney	1945-1948	Hackney, Charles A.	1927-1930
Gleason, W.L.	1907-1908	Haddock, D.E.	1945-1946
Gleed, J. Guy	1939-1940	Haddock, Max T.	1967-1968
Glennon, John	1933-1934	Hadley, J. Steven	1997-2002
Glennon, Lawrence E.	1911-1912	Hadley, Julius C.	1897-1898
Goehry, Jacob L.	1917-1918	Hagan, Chris A.	1923-1924
Goesling, Bill	2018-2020	Hage, Theodore	1901-1902
Goldensmith, W.R.	1897-1898	Hagedorn, Marv	2007-2012
Golder, James Dean	1977-1984	Hale, Ernest A.	1971-1990
Gooch, J. Orlando	1949-1952	Hale, R.T.	1945-1946
Goodnight, Jacob L.	1890-1893, 1905-1906	Haley, R. Graham	1933-1934
Goodwin, C.G.	1929-1931	Hall, Orvis W.	1899-1901
Goodwin, John		Hall, W. Scott	1919-1922, 1925-1926
Howard	1931-1932	Hall, Wayne	1986-1992
Goodwin, Robt. J.	1921-1922	Halliwell, J. P.	1939-1940
Goodwin, Virgil C.	1933-1936	Hamer, Thomas R.	1897-1898
Gorby, Robert D.	1905-1906	Hamill, G.T.	1905-1906
Gossett, Charles C.	1933-1936	Hammond, F. Melvin	1969-1984
Gough, T. McParlin	1919-1920	Hammond, Todd	1999-2002
Gould, Celia	1987-2002	Hampton, Elvon	1945-1946, 1949-1958
Gould, Gary	1978-1980	Hampton, Hyrum S.	1897-1898
Gowey, Allen	1949-1954, 1957-1958	Hampton, Wayne	1947-1948
Graham, Guy	1931-1936	Hancey, Douglas A.	2013-2014
Gray, Chas. W.	1915-1916	Handy, J.A.	1935-1940
Gray, Clark	1931-1932	Handy, Leo J.	1957-1960
Gray, George R.	1897-1898	Hanks, Karey	2016-2018, 2020-2022
Gray, Grove C.	1905-1906	Hanley, John	1890-1893
Grayot, Don C.	1951-1952	Hanlon, Redmond J.	1903-1904
Grayson, Carl M.	1921-1922	Hanlon, Thomas O.	1899-1901

House of Representatives (continued)

Hanmer, Edw. J.	1911-1912	Hellekson, Oscar	1911-1912
Hansen, Charles W.	1931-1932	Henbest, Margaret	1997-2008
Hansen, Jim	1989-1994	Henderliger, Robert	1953-1954
Hansen, Lawrence	1917-1918	Hendershot, E.C.	1933-1934
Hansen, M. Reed	1984-1992, 1995-2000	Henderson, Adelbert	1913-1914
Hansen, Orval	1957-1962, 1965-1966	Henderson, Frank N.	2005-2014
Hansen, Randy	1999-2000	Hendricks, Milo A.	1911-1912
Hanson, E.N.	1927-1928	Hendricks, Orval E.	1931-1938, 1943-1944
Hanson, H. Max	1949-1954	Hendrix, W.L. "Bill"	1955-1964
Harchelrode, Abe L.	1913-1916	Heney, Thomas	1901-1902
Harding, Ralph R.	1955-1956	Henry, Samuel E.	1895-1896
Harlow, Ronald V.	1975-1980	Herndon, Roy B.	1913-1914
Harn, Harry R.	1931-1932, 1935-1936	Herndon, Steve	1985-1987
Harrington, Fred N.	1931-1938	Herrick, Coit E.	1935-1936
Harrington, J.A.	1921-1922	Hersley, George	1935-1938
Harris, Eli M.	1907-1910	Heseman, E.	1937-1938
Harris, Frank W.	1933-1934	Hess, Alma C.	1899-1901
Harris, Larry W.	1977-1986	Hiatt, Walter F.	1901-1902
Harris, Steven C.	2012-2022	Hibbard, A.E.	1929-1930
Harris, William McGee	1897-1898	Hicks, A.R.	1915-1916
Harrison, Frank	1919-1920	Hicks, Mellin S.	1895-1896
Harrison, L.S.	1919-1920	Higer, C.H.	1957-1962
Harrison, Ralph	1955-1958	Higgins, Elfreda	2009-2012
Harsh, J.A.	1927-1932	Higgins, Jim S.	1981-1982
Hart, John W.	1901-1902	Higgins, Kent A.	2001-2002
Hart, Mark	1963-1964, 1969-1970	Hill, Boyd	1985-1990
Hart, Phil	2005-2012	Hill, George E.	1911-1912
Hartgen, Linda	2018-2020	Hill, Jay	1967-1968
Hartgen, Stephen	2008-2018	Hill, Theo.	1939-1940
Hartung, Mary	1987-1989	Hillier, George C.	1903-1904
Hartvigsen, Lester A.	1967-1974	Hintze, A.F.	1957-1958
Harwood, Pat K.	1965-1968	Hirschi, Frank W.	1961-1966
Harwood, R.J. "Dick"	2001-2012	Hitchcock, Beecher	1917-1920
Hasbrouck, Eltinge	1949-1950	Hixon, Brandon A.	2012-2018
Hatch, C.M.	1927-1928, 1931-1932	Hixon, C.M.	1890-1893
Hatch, L.W.	1925-1932	Hoagland, Glenna L.	1985-1986
Hawkes, Ezra M.	1953-1954	Hodgin, J.L.	1929-1932
Hawkes, Raymond	1947-1948	Hoff, H.H.	1919-1920
Hawkins, Joseph	1890-1893	Hoffman, Jesse	1925-1932
Hawkins, Stan	1985-1990	Hofman, Elaine	1991-1996
Hawkley, Dan	1993-1994	Hogan, Nels	1923-1924
Hawley, Jack	1953-1954	Hohnhorst, John	1943-1950
Hawley, Jess B.	1947-1948	Holland, Joseph	1915-1916
Hawley, Jr., James H.	1931-1932	Hollifield, Gordon R.	1975-1984
Hay, Janet S.	1985-1990	Holm, Paul C.	1943-1944, 1947-1948, 1951-1954
Hayes, James C.	1955-1956	Holmberg, Axel E.	1911-1912
Hayford, L.G.	1913-1914	Holt, Charles E.	1897-1898
Hays, John W.	1897-1898	Holtzclaw, James	2012-2022
Head, Kitchener E.	1965-1966	Holzheimer, Edward	1909-1910
Healy, Wm.	1913-1914	Hooper, Andrew J.	1893-1894
Hechtner, Howard D.	1943-1950	Hooper, Christopher R.	1979-1988
Hedges, Ed	1969-1972	Hopkins, Marl C.	1969-1970
Hedlund, Emery E.	1961-1982	Horman, Wendy	2012-2022
Heikkila, Norman S.	1953-1956		
Heim, Charles	1893-1894		

House of Representatives (continued)

Hornbeck, Twila	1995-2002	Jenny, Jacob	1927-1928,1931-1934
Horsch, Dwight W.	1979-1984	Ferdinand	
Horsley, Milton L.	1937-1944	Jensen, Christian	1911-1912
Horton, Anitalouise	1988	Jensen, Denmark	1901-1906
Horvath, Jr., Louis J.	1977-1994	Jensen, Grover	1949-1954
Hosack, Robert E.	1975-1978	Jensen, Junius C.	1933-1934
Hove, Fred E.	1933-1936	Jensen, Lorenzo	1933-1936
Howe, Charles R.	1941-1944	Jensen, Parley P.	1941-1942
Howell, Emmett J.	1901-1902	Jensen, W.H. "Pete"	1967-1968
Howell, George W.	1959-1964	Jessup, Ed. L.	1931-1932
Hubbard, D.R.	1917-1918	Johness, Frank E.	1899-1901
Hubbard, Robert W.	1963-1966	Johnson, Adams G.	1911-1912
Hudelson, Archibald B.	1907-1908	Johnson, Albert M.	
Hudelson, James A.	1933-1934,1937-1938	"Al"	1983-1996
Hudelson, R.C.	1931-1932	Johnson, Alph W.	1961-1962
Huffaker, W.D.	1923-1924		1919-1920,
Hughes, Harley L.	1895-1896	Johnson, Charles A.	1923-1924,1927-1928
Hugo, C.J.	1919-1922	Johnson, Ellis	1965-1968
Hull, Clair B.	1963-1964	Johnson, Ervin W.	1895-1896,1905-1906
Hull, H.J.	1915-1916	Johnson, George F.	1981-1986
Hull, Harold B.	1921-1926	Johnson, James	1913-1914
Hulse, Joseph B.	1899-1901	Johnson, Kurt L.	1967-1984
Hunsinger, J.D.	1915-1916	Johnson, Michael T.	1993-1995
Hunt, J.C.	1915-1916	Johnson, Richard H.	1897-1898
Hunt, James F.	1895-1896,1901-1908	Johnson, S. Albert	1967-1976
Hunt, Ralph S.	1913-1914,1917-1920	Johnson, Sadie	1955-1956
Hunter, William	1901-1902,1915-1916	Johnston, Peter G.	1907-1918,1921-1922
Huntley, Robert C., Jr.	1965-1966	Joines, Hugh S.	1897-1898
Hussman, William B.	1917-1918,1935-1938	Jones, Benjamin J.	1907-1908
Hutchison, Thomas	1929-1930	Jones, Charles D.	1965-1966
Hutton, Angus P.	1911-1912	Jones, Donna	1987-1998
Hyde, Aden	1965-1972	Jones, Douglas R.	1985-2006
Hyde, John	1911-1912	Jones, Earl D.	1917-1918
Hyde, Wm. A.	1899-1901	Jones, Egbert W.	1890-1893,1899-1901
Hynes, W.J.	1933-1936	Jones, Frank A.	1931-1932
Infanger, Ray E.	1973-1992	Jones, George R.	1941-1946
Infelt, James S.	1975-1976	Jones, Harry F.	1941-1948
Ingard, D.L.	1915-1916	Jones, Hugh W.	1933-1936
Ingling, Wm. J.	1901-1902	Jones, J.E.	1925-1928
Ingram, Gary J.	1973-1980	Jones, Jim	1997-1998
Irwin, Bertha V.	1921-1922	Jones, Lewis D.	1907-1908
Irwin, Isaac	1890-1893	Jones, R.O.	1913-1914
Isaac, Arthur D.	1981-1982	Jones, Seth D.	1919-1920
Isaacson, J.M.	1951-1954	Jones, Thomas R.	1907-1908
Jackson, Larry	1971-1978	Jones, Thos. J.	1911-1912
Jacobs, Judd D.	1911-1912	Jones, W.H.	1951-1952
Jaquet, Wendy	1995-2012	Jones, William R.	1909-1910
Jarnagin, M.L.	1923-1924		1977-1982,
Jarvis, Rich	2009-2010	Jones Jr., Myron	1985-1986,1989-1992
Jayne, J.M.	1911-1912	Jordan, L.B.	1947-1948
Jenifer, Joel	1933-1934	Jordan, Paulette	2014-2018
Jenkins, E.G.	1969-1972	Jorgensen, Geo. M.	1927-1930
Jenkins, Francis	1903-1904	Jorgensen, Kay L.	1959-1960
Jenkins, Griff L.	1929-1932	Joslyn, Alvin W.	1961-1970
Jenkins, Janet	1991-1996	Judd, Claud	1973-1974,1983-1992

House of Representatives (continued)

Judd, June	1991-2000	Kisling, Floyd O.	1955-1962
Kaline, Axel	1909-1910	Kistler, Ira W.	1959-1960
Kasberg, Alex	1927-1930	Kjellander, Paul	1995-1999
Kaschmitter, Joseph	1949-1954	Klein, Edith Miller	1965-1968
Katerndahl, R.W.	1923-1930	Klepfer, S.J.	1933-1936
Kauffman, Clark	2012-2022	Klingler, Karl C.	1959-1968
Kauffman, Joseph	1943-1944	Kloc, Hy	2012-2018
Kaufman, Jr., Sam	1957-1960	Klonick, Ed	1943-1944
Kearnes, Elaine	1972-1982	Knigge, Lawrence	1977-1985
Keat, James A.	1897-1898	Knipe, George D.	1927-1930
Keating, James W.	1927-1932	Knox, Walter	1923-1924
Keetch, Elijah C.	1903-1904	Koch, H. Ferd	1963-1974
Keeton, Paul C.	1981-1986, 1993-1994	Koch, Jr., Karl E.	1984
Keeton, Wm. D.	1923-1924	Koch, Sr., Karl E.	1965-1972, 1975-1976
Keim, Wallace B.	1943-1948	Koelsch, Charles F.	1913-1916
Keith, John E.	1907-1908	Koenig, Harold	1941-1942
Keithly, Clyde R.	1967-1972	Koontz, Robert J.	1967-1968
Kelley, John	1901-1902	Kraus, Virgil L.	1971-1981
Kellogg, Hilde	1983-1990, 1993-2004	Kren, Steve	2007-2010
Kelly, Dan	1977-1984	Kribs, Edwin P.	1915-1918
Kemp, Jana M.	2005-2006	Krumsick, Harry	1947-1948
Kempfer, W.H.	1949-1950	Kugler, John B.	1955-1956
Kempton, Jim D.	1991-2001	Kulczyk, Henry	2003-2004
Kendell, Max E.	1969-1972, 1977-1978	Kunz, Kent S.	1997-2002
Kendell, Wayne	1997-2002	LaForest, T.J.	1915-1918
Kennevick, Jack C.	1971-1988	LaTurner, E.E.	1951-1958
Kent, A.J.	1917-1920	LaValle, Victor	1919-1920
Kent, Pernecy D.	1959-1960	Labrador, Raul	2007-2010
Kerby, F.M.	1903-1904	Lacy, Ralph E.	1981-1983
Kerby, Ryan	2014-2022	Lacey, Roy	2010-2012
Kerl, T.P.	1909-1910	Lafferty, A.B.	1947-1948
Kersey, Sr., William A.	1959-1960	Laird, Roy M.	1955-1964
Kershaw, Thomas D.	1984	Lake, Dennis M.	1997-2012
Kiger, M.A.	1915-1920, 1923-1926	Lake, Lynn	1955-1956
Kilborn, Marvin	1901-1902	Lamson, G.W.	1931-1932
Killen, Bill	2007-2012	Lance, Alan G.	1991-1994
Killpack, Jr., John D.	1903-1904, 1907-1908	Lane, B.G.	1933-1934
Kimpton, Clarence W.	1953-1956	Langford, Eulalie	
King, Clarence	1931-1938	Teichert	2001-2004
King, James	1915-1916	Langhorst, David	2003-2004
King, Martin	1890-1893	Lansberry, W.A.	1939-1940
King, Phylis K.	2006-2018	Lanting, William J.	1959-1974
King, Robbi	1993-1996	Larsen, Allan F.	1967-1978, 1993-1996
King, William	1893-1894	Larsen, C.W.	1931-1932
King, William J.	1915-1916	Larson, J. Berkley	1951-1952
Kingsford, Willard	1923-1924	Larson, John	1929-1932
Kingsley, Chas. S.	1899-1901	Larson, Mark A.	1983-1984
Kingsley, Mike	2016-2022	Lasuen, Leanna	1987-1992
Kinney, Wm. A.	1937-1938	Lattimer, Willard	1969-1970
Kirby, Daniel	1919-1920, 1923-1924	Lau, Daniel J.	1913-1916, 1921-1922
Kirby, Frank M.	1911-1912	Lau, Heber J.	1947-1948
Kirkland, Buford	1949-1950	Lauridsen, Melvin	1949-1950
Kirkpatrick, Orin E.	1905-1906	Lawson, H.A.	1913-1914
Kirtley, Jr., James L.	1907-1908	Lawson, Paul P.	1893-1894
Kiska, Megan	2019-2020	Lazechko, Molly	1991-1992

House of Representatives (continued)

Leaf, Charles W.	1911-1912	Madden, Roscoe S.	1899-1901
Leavitt, Charles C.	1931-1938	Mader, Dan	1993-2002
Lechelt, Ronald	1977-1978	Magee, Lewis J.	1915-1916
Lee, Eldred	1957-1958,1961-1962	Magill, Len	1905-1906
Leese, James A.	1977	Magleby, Jacob	1925-1928
LeFavour, Nicole	2005-2008	Magleby, Sterling	1947-1948
Lehrbas, L.A.	1917-1918	Mahana, David F.	1893-1894
Leighton, R.E.	1939-1940	Mahoney, Con	1986-1994
Lenaghan, Robert	1959-1960	Malek, Luke	2012-2018
Leonardson, Elmer C.	1965-1966	Mandell, Frank C.	1901-1902
Leonardson, Ken K.	1943-1944	Manifold, J.B.	1927-1928
Lewis, B.E. "Bud"	1973-1982	Manley, Art	1965-1966
Lewis, Charles H.	1917-1918	Manning, Darrell V.	1961-1968
Lewis, Harry	1913-1914	Manwaring, Dustin	2016-2018, 2020-2022
Lewis, Hyrum S.	1935-1940,1943-1946	Marineau, W.T.	1927-1930
Lewis, George J.	1893-1894	Markel, J.M.	1923-1924
Lickley, Laurie	2018-2022	Marley, Bert W.	1979-1980
Limbaugh, Thomas F.	1998-1999	Marley, Bert C.	1998-2001
Lincoln, Ray	1965-1974	Marlow, Gilbert	1933-1934
Lind, O.J.	1935-1936	Marriott, Jim	2007-2012
Lindburg, Leland	1965-1966	Marshall, Gary	2018-2022
Linder, J.I.	1915-1916	Martens, Waldo	1985-1988
Lindley, Roy	1941-1942	Martin, J.C.	1890-1893
Lindsay, D.K.	1931-1936	Martin, James G.	1961-1964,1969-1970
Line, Geo. A.	1923-1924	Martinez, Elmer T	2003-2006
Linford, Golden C.	1985-2000	Mason, Rob	2018-2020
Little, David	1973-1974	Mason, Wm. H.	1913-1914
Little, Walter E.	1965-1986	Mathewson, Chester G.	1903-1904
Litton, Ralph	1961-1962,1967-1972	Mathews, Russ	2005-2010
Lloyd, Mary Ellen	1987-1990	Mathias, Chris	2020-2022
Lloyd, T.J.	1923-1924	Maxwell, Don	1933-1934
Loertscher, Thomas F.	1986-2002,2004-2018	May, Andrew	1917-1918,1921-1922, 1939-1940,1943-1946
Logue, Fredrick S.	1905-1906	Mayes, Gil	1939-1940
Longeteig, I.J.	1929-1930	Maynard, Don L.	1941-1942,1963-1972, 1975-1978
Looney, Larry	1969-1972	McAfee, John	1933-1934
Loosli, Dimond	1931-1932	McAllister, Michael E.	1973-1974
Loosli, S. Lynn	1991-1996	McArthur, P.D.	1945-1946
Lott, Darrell	1953-1954	McBee, Edwin	1899-1901
Loveland, Don C.	1983-1992	McBirney, J.H.	1923-1932
Loveless, Wayne	1971-1974	McBirney, William S.	1909-1910
Lovesy, W.H.	1907-1908	McBratney, William	1905-1906,1909-1910
Lowe, Mathias W.	1945-1950	McBride, Howard R.	1903-1904
Lowell, J.H.	1903-1904	McBride, Robert W.	1903-1904
Lowry, L. Cotty	1947-1948	McCabe, A.R.	1941-1946
Lucas, A.B.	1917-1918	McCabe, Thos.	1911-1912
Lucas, James R. "Doc"	1981-1992	McCann, Dorothy H.	1973-1977,1983-1990
Luker, Lynn M.	2006-2018	McCann, Lori	2021-2022
Lundberg, Joe J.	1945-1946	McCarter, Claude C.	1929-1932
Lusk, James R.	1935-1938	McCarter, Hugh F.	1893-1894
Luttropp, Fred	1933-1934,1941-1942	McCarthy, John J.	1893-1898
Lynes, Charles S.	1899-1901	McClurg, C.W.	1923-1926
Lyons, James	1890-1893	McCollum, Joe	1974
Lytle, William F.	1979-1982	McCombs, George	1923-1928,1931-1932
Machen, Harry E.	1949-1950		
Macintosh, Daniel T.	1909-1910		

House of Representatives (continued)

McCracken, Robert M.	1907-1910	Metcalf, Wm. D.	1901-1902
McCrostie, John	2014-2022	Meyer, Henry	1915-1916
McCutcheon, O.E.	1909-1910	Meyer, Wayne	1995-2004
McDermott, Patricia L.	1969-1990	Mickels, Arnold	1913-1914
McDermott, T.H.	1913-1914	Miles, Charles C.	1907-1910,1915-1918
McDevitt, Charles F.	1963-1966	Millar, Arvil	1955-1958,1961-1966
McDevitt, Herman J.	1951-1952,1959-1966	Miller, C. Wendell	1973-1980
McDonald, Allen C.	1931-1932	Miller, Carl J.	1919-1922
McDonald, Charles A.	1909-1910,1919-1922	Miller, David T.	1893-1894
McDonald, Charles F.	1925-1930	Miller, Edith I.	1949-1950
McDonald, Patrick	2012-2018	Miller, Helen J.	1937-1938,1943-1960
McDougal, Ralph	1945-1946	Miller, Janet J.	2003-2006
McEvoy, Mike	1991-1992	Miller, John W.	1901-1902
McFadden, Lettie J.	1909-1910	Miller, Maynard	1993-1998
McGeachin, Janice	2003-2012	Miller, Neil J.	1967-1970
McGillivray, Ally	1909-1910	Miller, Steven	2012-2018
McKinley, J.H.	1927-1928	Miller, W.J. "Bill"	1949-1950
McGowan, Fred C.	1915-1918	Miller, William A.	1899-1901
McGowan, Geo. L.	1917-1920	Milliken, W.T.	1925-1926
McHan, Ellis V.	1971-1976	Millo, W.L.	1951-1952
McIntosh, J.W.	1917-1918	Mills, F.J.	1893-1894
McKague, Shirley	1997-2007	Mills, George E.	1890-1893
McKeeth, Sylvia	1993-1996	Mills, J.C. Jr.	1925-1926
McKinlay, Alexander D.	1905-1906,1909-1910	Mills, Robert H.	1945-1956
McKinlay, Glenn P.	1901-1902	Mills, Ward A.	1963-1966
McKinney, Helen	1965-1972	Mills, William Larry	1941-1942,1947-1952, 1963-1966
McLaughlin,	1979-1982	Minden, Chester C.	1943-1948
Marguerite P.		Miner, Doyle C.	1973-1980
McLeod, A.A. "Art"	1955-1956	Misenhimer, P.W.	1931-1932
McLeod, Donald	1957-1958	Mitchell, Brandon	2020-2022
McLeod, Geo. A.	1907-1908	Mitchell, John	1897-1898
McMahon, A.I.	1919-1920	Mitchell, Mike P.	1969-1970, 2003-2006
McMillan, John	1895-1896,1925-1926	Mitchell, Perry W.	1903-1904
McMillan, Shannon	2010-2016	Moffatt, Willis C.	1943-1946
McMullen, J.C.	1917-1918	Molyneaux, John A.	1957-1958,1961-1972
McMurray, John	1915-1918	Monks, Jason A.	2012-2022
McMurrin, James L.	1897-1898	Monlux, Charles W.	1941-1946
McNeal, James R.	1903-1904	Monroe, James W.	
McNeil, A.W.	1937-1938,1941-1942	"Jim"	1951-1966
Meade, Owen	1931-1936	Monroe, Richard J.	1895-1896
Meeker, J.R.	1933-1948	Monson, Ezra P.	1917-1920
Mehlhoff, J.P.	1925-1928	Monson, Hiram	1915-1918
Meikle, Sr., Steve M.	1955-1958	Montgomery, Bev	1999-2002
Meline, Carolyn	2013-2014	Montgomery, E.C.	1921-1922,1929-1930
Mendenhall, Vernon H.	1949-1952	Montgomery, Gary L.	1981-1992
Mendenhall, Wm. H.	1913-1914,1927-1930	Moody, Charles Stuart	1899-1901,1917-1920, 1925-1926
Mendive, Ron	2012-2022	Moon, Dorothy	2016-2022
Merrill, E.S.	1890-1892	Moore, Andrew W.	1901-1902
Merrill, F.M.	1890-1893	Moore, Avery C.	1903-1904
Merrill, Jay M.	1949-1956	Moore, Carl C.	1959-1962
Merrill, John	1893-1894	Moore, Charles C.	1903-1906
Merrill, R. Dee	1967-1970	Moore, Don C.D.	1941-1946
Merrill, Rodney	1913-1914	Moore, L.L.	1921-1922
Merrill, W. Israel	1971-1976		
Metcalf, Frank	1927-1928		

House of Representatives (continued)

Morebeck, George C.	1909-1910	Nielsen, Pete	2002-2016
Morgan, A.H.	1919-1920	Nielsen, Thos. C.	1911-1912
Morgan, George L.	1905-1906	Nielson, James	1913-1914
Morgan, Vern E.	1941-1944	Nielson, L.J.	1919-1920
Morgan, William M.	1897-1898, 1911-1912	Nihart, Fred	1911-1914
Morris, R.W.	1937-1938	Noble, Hattie F.	1899-1901
Morris, Victor T.	1939-1944	Nonini, Bob	2005-2012
Morrison, Thomas L. "Tom"	1989-1990	Northrup, William N.	1915-1916
Morse, Ed	2013-2014	Norton, Charles	1913-1914
Mortensen, H. Grant	1991-1992	Nye, Mark	2014-2016
Mortensen, Max C.	1993-2002	O'Connell, John L.	1937-1938
Mortimer, Dean M.	2007-2008	O'Dwyer, George	1919-1922
Moss, J. Henry	1933-1934, 1937-1938	O'Leary, Henry C.	1941-1942, 1947-1950
Moss, Thomas	2001	O'Meara, J.J.	1931-1932
Mounce, Eben	1901-1902	Oakes, Ralph W.	1911-1914
Moyle, Mike	1998-2022	Okuniewicz, Doug	2020-2022
Mulkey, Wm. L.	1899-1901	Olberding, Darwin	1990
Mullaley, James J.	1905-1908	Olmstead, Ralph E.	1973-1982
Mulliner, Joseph S.	1897-1898	Olsen, O.A.M.	1929-1930
Munger, Morgan	1975-1982	Olsen, Wallace	1941-1942
Munk, Lewis	1951-1952	Onweiler, William C.	1969-1976
Munro, D.R.	1890-1893	Oppenheim, Benj. W.	1927-1930
Munsey, C.M.	1939-1942	Orme, Rich E.	1980-1984
Munson, Charles J.	1899-1902	Osborn, Ralph W.	1899-1901
Murdock, Leo D.	1939-1940, 1943-1950	Osborne, F. Edward	1989-1990
Murphy, Arthur P.	1937-1938, 1941-1944, 1951-1952	Osmond, Alfred	1899-1901
Murphy, Ira G.	1939-1940	Otter, C.L. "Butch"	1973-1976
Murphy, William J.	1959-1972	Oversmith, August H.	1913-1914, 1927-1930
Murray, Joseph H.	1899-1901	Owen, William F.	1903-1904
Naccarato, Mike	2003-2004	Oxley, Edmond R.	1901-1902
Nafziger, Pattie	1991-1994	Packer, Kelley	2012-2018
Nash, Colin	2020-2022	Page, Alfred	1903-1904
Nate, Ronald	2014-2018, 2020-2022	Paine, John D.	1939-1940
Necochea, Lauren	2019-2022	Paisley, Oscar C.	1925-1928
Neibaur, Mack Wm.	1977-1990	Palmer, Jenkin L.	1957-1972
Neider, C.W.	1965-1966, 1973-1976	Palmer Joe	2008-2022
Neill, Robert	1895-1896	Palmer, W. Dean	1953-1962
Nelsen, Fred	1965-1968	Paris, Ralph	1953-1958
Nelson, Adrian	1899-1901	Parish, Fred T.	1927-1932
Nelson, Bert G.	1911-1912	Parker, Ernest L.	1911-1912, 1923-1924
Nelson, Enoch	1943-1944	Parks, John S.	1913-1914
Nelson, Fred	1933-1938	Parks, Raymond G.	1979-1992
Nelson, James S.	1903-1906	Parrish, Jay M.	1921-1922
Nesset, Jeff	2011-2012	Parsley, Merle D.	1965-1966
Newcomb, Bruce	1987-2006	Parsons, Charles A.	1909-1910
Newcomb, Russell W.	1987-1988	Pasley-Stuart, Anne	2003-2010
Newman, Allen D.	1937-1942	Patch, L.V.	1909-1910
Newport, James B.	1917-1918	Patrick, Jim	2006-2012
Nicholson, James A.	1899-1901	Patterson, Geo.	1919-1920
Nichols, DeWitt L.	1915-1916	Patterson, Homer G.	1899-1901
Nichols, Tammy	2018-2022	Patterson, Horace J.	1965-1968
Nielsen, Cantril "Flash"	1951-1952	Patterson, Mark	2013-2014
		Paulson, C.O.	1951-1954
		Paxman, Gary L.	1979-1983
		Payton, W.O.	1951-1952

House of Representatives (continued)

Pearce, Monty J.	1999-2002	Quinlan, John T.	1917-1918
Pearson, Art C.	1927-1928	Quinn, John J.	1965-1966
Pearson, Harry P.	1939-1940	Rambeau, Edward C.	1955-1956
Peck, Arthur B.	1937-1942	Rambeau, Ione E.	1957-1960
Peck, W.H.	1921-1924	Ramey, Louis F.	1933-1938
Peckham, Cecil R.	1917-1920	Rammell, Max H.	1963-1964
Peede, Frank	1903-1904	Ramsey, F.C.	1890-1893
Pence, Arthur	1901-1902	Randall, Fred S.	1915-1916
Pence, Donna	2004-2016	Randleman, C.W.	1941-1942
Pence, Peter	1901-1902	Randolph, John S.	1895-1898
Penfold, B.	1939-1940	Rasmussen, John A.	1937-1942
Penfold, V.	1937-1938	Ravenscroft, Vernon F.	1963-1974
Pennington, J.H.	1927-1928	Ray, D.C.	1933-1936
Perkins, William Y.	1897-1898	Raybould, Britt	2018-2020
Permann, Ernest L.	1961-1968	Raybould, Dell	2000-2018
Perry, Christy	2010-2018	Raymond, Jerald	2018-2020
Peters, Ralph B.	1987-1992	Raymond, W.L.	1923-1924
Petersen, Clyde C.	1961-1962	Reardon, John F.	1969-1980
Peterson, Ephraim	1899-1901	Redman, Eric	2014-2018
Pettibone, N.B.	1945-1946	Redman, James	1907-1908
Pettygrove, E.N.	1927-1932	Redwine, Hiram G.	1899-1901
Philbrick, W.H.	1909-1910	Reed, Wm. T.	1931-1932
Phillips, M.E.	1929-1930	Reich, Fred	1961-1962
Pieper, Don	1955-1966	Reid, Harold W.	1959-1962, 1965-1992
Pietsch, Carol	1995-1996	Reid, James	1903-1904
Pincock, George A.	1911-1912	Reinke, H.C.	1939-1942
Pino, John Hardy	1967-1970	Remsberg, Jr., John	1941
Pischner, Don	1995-2002	Reynolds, Boyd L.	1921-1924
Plye, William	1949-1950	Reynolds, Dorothy L.	1975-1980, 1983-2000
Pomeroy, Horace B.		Reynolds, Samuel M.C.	1899-1901
“Hod”	1989-2002	Rhodes, James L.	1955-1956
Pond, L. Sumner	1921-1922	Riblett, Frank	1903-1904, 1909-1910
Pond, M.A.	1925-1926	Rice, Edward W. “Ed”	1971-1976
Porter, Arthur	1943-1946	Rice, John C.	1897-1898
Porter, C.D.	1890-1893	Rich, A.M. “Kay”	1959-1960
Porter, L.J.	1905-1906	Rich, Edward C.	1909-1910
Posnick, John Vernon	1963-1966	Rich, R.C.	1929-1930
Potter, Grant	1953-1954	Richards, A.A.	1905-1906
Potvin, Gregg	1957-1960	Richards, James H.	1905-1906
Powell, B.H.	1935-1936	Richards, Jesse H.	1917-1918
Powell, Henry F.	1901-1902	Richards, Wilford W.	1905-1906
Powell, S.C.	1933-1934	Richards, Wm.	1901-1902
Powers, Charles	1961-1964	Richardson, Melvin M.	
Powers, H.E.	1935-1938	“Mel”	1989-1992
Powers, Harvey B.	1905-1906	Richman, Diana	1995-1998
Preston, Elford Chilcote	1923-1926, 1941-1942	Siddoway	
Preston, Joe	1965-1968	Ricks, Doug	2018-2020
Preston, Thomas	1903-1904, 1921-1924	Ricks, Nathan	1909-1910
Price, Lyttleton	1890-1893	Ricks, Peter J.	1951-1952
Price, Richard	1903-1904	Ridinger, Tim	1995-2004
Pugh, H.A.	1919-1920	Rieman, Elmer W.	1931-1932
Pugmire, Edward M.	1897-1898	Ries, K. Jim	1977-1979
Pyeatt, Thomas	1890-1893	Rigby, William F.	1897-1898
Pyke, Francis A.	1901-1904	Ring, Robert “Bob”	2003-2007
Pyle, Wm.	1951-1956	Ringo, Shirley G.	1999-2000, 2003-2014

House of Representatives (continued)

Ritchie, S.W.	1939-1944	Scott, J.T.	1901-1902
Robbins, Gary	1985-1990	Scott, Ted	1959-1960
Robbins, Lewis	1919-1920	Scrivner, W.D.	1931-1932
Robbins, Ray	1953-1956	Sears, C.L.	1941-1942
Roberts, Ken A.	2001-2012	Seat, William J.	1897-1898
Roberts, William	1965-1976	Seawell, J.L.	1907-1908
Robertson, Alexander S.	1893-1894	Self, Kenneth	1957-1958
Robertson, J.D.	1933-1934	Selix, C.M.	1925-1926
Robertson, James	1919-1920	Sellman, Sher	1999-2002
Robison, Kenneth L.	1987-2004	Sessions, John O.	1967-1992
Roche, O.G.	1951-1952	Severson, Hyrum	1919-1922
Rockwood, A.J.	1913-1914	Sewell, W.J.	1949-1960
Rogers, James J.	1897-1898	Sharp, J.M.	1935-1936
Rogers, Max D.	1963-1966	Sharp, Michael T.	1981-1983
Romrell, Paul	2012-2016	Shattuck, Warren	1913-1916
Rosenkranz, Joe	1949-1950	Shaw, D.D.	1907-1910
Rosevear, Joseph	1913-1914	Shearer, Wm. S.	1917-1920
Ross, Hugh P.	1917-1918	Sheean, Charles	1909-1910
Rossi, Herman J.	1907-1908	Shepard, Allan G.	1959-1962
Rowton, Joshua G.	1895-1896	Shepherd, Charlie	2020-2022
Rubel, Ilana	2014-2022	Shepherd, F.T.	1937-1938
Rudd, George F.	1929-1934	Shepherd, Mary Lou	1999-2010
Rudolph, Dan	2014-2016	Shepherd, Paul E.	2004-2020
Ruchti, James D.	2007-2010, 2020-2022	Shinnick, J.D.	1939-1944
Rusche, John	2004-2016	Shirley, Mack G.	2003-2012
Ryan, Frank	1913-1914	Shively, Jerry	2007-2008
Ryan, Wm. J.	1949-1950	Shurtliff, M. Karl	1963-1964
Rydalch, Ann	2003-2006	Shutt, John	1905-1906
Sage, A.A.	1905-1906	Siddoway, J.C.	1935-1936
Sali, William T. "Bill"	1991-2006	Siddoway, James	1915-1916
Sallaz, Daryl S.	1977-1978	Simpson, Erik	2009-2012
Sanborn, H.M.	1909-1912	Simpson, Michael K.	1985-1998
Sanborn, John C.	1921-1930	Sims, H.M.	1917-1918
Sanders, John J.	1895-1896	Sims, Kathleen	2010-2016
Sanderson, L. Devon	1963-1964	Sinclair, M.J.	1913-1914
Sanderson, T.A.	1927-1928	Sisson, Nathan G.	1897-1898
Sargent, Wm.	1913-1914	Skattaboe, K.O.	1890-1893
Satterfield, A.Y.	1933-1936	Skaug, Bruce D.	2020-2022
Sauer, Wm.	1927-1930	Skippen, Kathy	2003-2006
Sayler, George C.	2003-2010	Slater, Ron	1985-1988
Scanlin, Steven F.	1977-1980	Slavin, Ted	1955-1958
Scates, Robert M. "Bob"	1981-1988	Small, L.E.	1929-1930
Schaefer, Robert E.	1985-2012	Smith, B.H.	1890-1893
Schmitt, Julius	1945-1948	Smith, Elaine	2000-2020
Schroeder, August	1919-1920	Smith, Frank E.	1925-1926
Schroeder, Bert	1945-1948	Smith, Fred J.	1967-1968
Schultz, David	1945-1946	Smith, John L.	1895-1896
Schutt, John	1909-1910	Smith, Leander W.	1903-1904
Schwendiman, Sam	1941-1944	Smith, Leon E.	1999-2012
Schwiebert, Erwin H.	1943-1950	Smith, Lester P.	1905-1906
Scofield, A.L.	1890-1893	Smith, Lindol	1899-1901
Scoresby, Clifford N.	1967-1976	Smith, Louis	1901-1902
Scott, Donna	1983-1986	Smith, M.W.	1911-1912
Scott, Heather	2014-2022	Smith, Samuel N.	1905-1906
		Smith, Sherman H.	1917-1918

House of Representatives (continued)

Smith, Troy D.	1931-1938	Stephenson, Wm. D.	1901-1902
Smith, Victor	1933-1934	Steunenberg, Frank	1890-1893
Smith, Virginia D.	1976-1983	Stevens, Dean	1993-1994
Smith, W.T.	1923-1924	Stevenson, John A.	1997-2012
Smith, Walter H.	1890-1891	"Bert"	
Smith, William A.	1933-1934,1937-1938	Stevenson, Thyra	2013-2014, 2016-2020
Smith, William C.	1945-1946,1949-1952	Stewart, Donald	1931-1932
Smith, Wyckliffe R.	1905-1908	Stinson, C.C.	1921-1922
Smock, Emerson	1985-1990	Stivers, T.W.	1975-1986
Smylie, Steve	1999-2006	Stodghill, Howard C.	1949-1950
Smyser, C.A. "Skip"	1981-1982	Stoicheff, James F.	1979-2000
Sneddon, T.N.	1943-1944	Stoker, Jeff	1985-1986
Snodgrass, Mark A.	2003-2008	Stone, Harry A.	1985-1986
Snook, Jr., John W.	1909-1910,1921-1922	Stone, Ruby R.	1986-2002
Snow, Arthur	1931-1932,1935-1936, 1939-1946	Storey, Charles D.	1909-1914,1917-1922
Snow, Edwin A.	1947-1950	Storey, Jas. J.	1893-1894
Snow, George M.	1901-1902	Storey, Ray F.	1951-1954
Snow, Harold	1953-1974	Strasser, Mike	1981-1987
Snow, Wm.	1919-1920	Streitz, E.E.	1917-1918
Snyder, Theodore	1967-1968	Strode, Amos M.	1911-1912
Snyder, Thomas M.	1973-1978	Stroschein, Roy	1965-1966
Sonner, Milo G.	1923-1924	Struthers, Charles E.	1917-1918
Sorensen, Dean E.	1985-1987	Stubbs, Mark	1991-1998
Sorensen, J.C.	1929-1930	Stucki, Eugene B.	1979-1988
Sorensen, Sheila	1987-1992	Stucki, Willard W.	1979
Sorenson, James P.	1911-1912	Sullivan, J.E.	1937-1938
Space, C.W.	1923-1924	Sullivan, W.E.	1939-1942
Spaulding, J.H.	1905-1906	Summers, H. Dean	1963-1966
Speck, Robert W.	1985-1986	Summers, Harry L.	1925-1928
Sperry, I.S.	1890-1893	Suplee, F.B.	1925-1928
Spoor, Charles E.	1927-1930	Surr ridge, James	1907-1908,1923-1924
Spurgeon, L.C. "Jack"	1977-1980	Sutcliffe, R.L.	1919-1920
Stainton, Wallace B.	1899-1901	Sutton, A.O.	1929-1930
Staley, W.A.	1907-1908	Sutton, W. Clay	1955-1968
Stamm, L.E.	1929-1930	Sutton, Wayne	1983-1991
Stanford, Thomas C.	1907-1908	Sutton, Gertrude	1991-1996
Stanger, A.E.	1919-1922	Suydam, Eli S.	1890-1894
Stanger, Marilyn	1985-1986	Swan, George	2001
Stark, John F.	1899-1901	Swanger, S.A.	1890-1893
Starr, Clyde	1941-1942	Swank, Gladys	1965-1968
Stebbins, Naomi E.	1957-1962	Sweeney, Bruce L.	1971-1974
Steele, James E.	1903-1904	Sweet, W.N.	1915-1916
Steele, Ralph J.	1987-1996	Sweetser, Lewis	1901-1902,1905-1906
Stenson, Nellie C.	1943-1944	Swenson, Leon H.	1965-1968
Steger, Herm	1987-1992	Swenson, Royal	1945-1946
Steinkopf, Harold	1927-1928	Swift, Owen	1923-1924
Stennett, W. Clinton	1991-1994	Swisher, Perry	1953-1958,1975-1976
Stephan, Frank L.	1925-1926	Syme, Scott	2016-2022
Stephens, David C.	1893-1894	Symour, Walter R.	1917-1918
Stephens, George W.	1911-1912	Takasugi, Pat	2009-2012
Stephens, George W.	1933-1934	Talboy, Walter E.	1923-1932,1935-1936
Stephens, Joseph C.	1899-1901	Tapper, W.J.	1925-1930
Stephens, William N.	1905-1906	Tarnagin, M.L.	1921-1922
Stephenson, Kenneth	1977-1982	Tate, David G.	1939-1942,1947-1950
		Taylor, A.E.	1925-1926

House of Representatives (continued)

Taylor, Bryan E.	1941-1946	Turner, Ed J.	1893-1894
Taylor, C.G.	1941-1942	Turner, Frank D.	1929-1932
Taylor, David A.	1911-1914	Turner, Fred J.	1905-1906
Taylor, E.T.	1923-1932	Turner, Harry B.	1957-1964
Taylor, Edith	1947-1948	Turner, W.H.	1933-1934
Taylor, Ira J.	1931-1934,1939-1940	Twilegar, Ron J.	1975-1976
Taylor, LaVaughn	1945-1946,1959-1960	Tyer, W.H.	1919-1920
Taylor, S.D.	1907-1908	Tyler, Ed	1939-1940
Taylor, Sam F.	1909-1910	Tyler, J.W.	1915-1918
Taylor, W. Wm.	1915-1916	Ungricht, Wendy A.	1977-1981
Taylor, W.H.	1909-1910	Van de Steeg, Geo.	1921-1922
Taylor, W.O. "Bill"	1987-2000	Vance, Charles C.	1895-1896
Taylor, Wilford J.	1935-1938,1941-1942	Vandenbergh, Marvin	1951-1960,1989-1996
Terrel, T.F. "Tommy"	1955-1966	Vander Woude, John	2006-2008,2010-2022
Terrell, Robert M.	1911-1912	VanOrden, Julie	2012-2018
Thatcher, Henry K.	1917-1918	Vaughn, George	1939-1944
Thatcher, John B.	1899-1901	Verbeck, Lyell E.	1895-1896
Thayn, Steven	2007-2012	Vernon, Paul	1947-1954
Thomas, Charles D.	1903-1906	Vetter, Jesse	1943-1954
Thomas, D. Cornell	1982-1984	Vickers, Deanna	1987-1992
Thomas, John R.	1897-1898	Vieselmeyer, Ron	1989-1990
Thomas, Lorenzo R.	1895-1896	Vincent, Larry R.	1987-1992
Thomas, R.E.	1919-1924	Vincent, Wilbur D.	1943-1948,1951-1952
Thomason, Lewis M.	1925-1928	von Ehlinger, Aaron	2020-2021
Thompson, Clarence E.	1976	Waddoups, T.C.	1935-1936,1939-1950
Thompson, Frank M.	1931-1932	Wagner, Joe N.	1967-1980
Thompson, James M.	1909-1910	Wagoner, Jarom	2017-2020
Thompson, Jeff	2008-2018	Waite, John C.	1897-1898
Thompson, L.A.	1919-1920	Walker, Charles H.	1937-1938
Thompson, Robert C.	1911-1912	Walker, Chas. H.	1911-1912
Thompson, William L.	1895-1896	Walker, J.P.	1921-1922
Thoreson, Edward	1925-1926	Walker, Joseph W.	1979-1981
Thornburg, L.H.	1935-1936	Walker, Kent S.	1977-1978
Thorne, Oliver J.	1917-1918	Walker, William A.	1895-1896
Thornton, W.C.	1933-1938	Wallace, F.H.	1947-1948
Thraillkill, L.W.	1915-1916	Wallentine, Christian	1897-1900
Tibbitts, Wayne E.	1969-1982	Walters, Edward A.	1901-1902
Tilman, Fred	1991-2004	Walton, Fred	1955-1966
Timm, William D.	1905-1906	Wanick, Chas. L.	1911-1912
Tippets, John H.	1988-2000	Ward, LaVell G.	1953-1954
Toone, Sally	2016-2022	Ward-Engelking, Janie	2012-2013
Toomer, Harold R.	1931-1932	Waring, Ira S.	1895-1896
Trail, Tom	1997-2012	Warner, Floyd	1947-1948
Transtrum, Ola	1917-1918	Warnick, Charles	1913-1914
Tregoning, Margot	1967-1972	Waters, J.A.	1915-1916,1921-1922
Triesch, Peter	1901-1902	Waters, Julius S.	1897-1898
Trillhaase, Martin B.	1981-1984	Watson, Larry C.	1997-1999
Trotter, Frank E.	1915-1916	Wearne, Roger	1913-1914
Troy, Caroline Nilsson	2014-2022	Weaver, I.A.	1939-1946
Trujillo, Janet	2012-2018	Weaver, Lawrence J.	1907-1908
Tucker, Ed	1939-1940	Webb, Jay L.	1967-1970
Tucker, Tim	1983-1989	Webb, M.N.	1915-1916
Tueller, Ed	1939-1940	Weber, Jon O.	2020-2022
Tufts, Leland	1947-1948	Webster, Bill	1957-1962
Turk, Joe R.	1935-1938	Webster, James O.	1905-1906,1909-1910

House of Representatives (continued)

Webster, James W.	1907-1910	Wilson, Henry G.	1911-1912
Weeks, Cecil	1919-1922	Wilson, Reil E.	1897-1898
Welsh, Thomas	1917-1918	Winchester, Lyman	
Werner, Albert E.	1903-1904	Gene	1973-1986
Wesche, Percival A.	1973-1980	Winder, Don	1967-1968
Wessels, Martin J.	1907-1908	Windship, F.M.	1909-1910
Wessels, Tony	1955-1968	Winkler, Charles	1951-1964
West, Harry T.	1907-1908	Wintrow, Melissa	2014-2020
Westcott, W. Rex	1947-1948	Wisniewski, Tony	2018-2022
Westerberg, Russell A.	1975-1978	Wodward, James	1909-1910
Westerlund, B.A.	1949-1950	Wolfe, Guy W.	1925-1926
Westfall, Frank L.	1951-1958	Wolters, Albert	1895-1896
Wheeler, Cameron	1997-2002	Wood, Fred	2006-2022
Wheeler, Earl L.	1957-1958	Wood, JoAn E.	1983-2014
Wheeler, Jr., Ralph	1973-1976	Wood, John J.	1911-1912
Wherry, Benjamin	1963-1964	Wood, Thomas B.	1939-1946
Whiffin, C.W.	1907-1908	Woodings, Holli	2013-2014
White, Alfred L.	1963-1966,1971	Woodward, Frank E.	1915-1916
White, Carrie H.	1919-1920	Workman, Louis E.	1893-1894,1897-1898
White, Fred	1903-1904	Worthen, Paul W.	1969-1974,1977-1978
White, Eugene "Gino"	1987-1994	Wright, Chas.	1913-1914
White, J.C.	1901-1902	Wright, Gustavus J.	1905-1906
White, Rush J.	1925-1932	Wright, Junius B.	1897-1898
White, Willard	1907-1908	Wright, Mary A.	1899-1901
White, Sr., Albert	1937-1938	Wright, S.B.	1939-1940
Whitehead, Donald S.	1923-1924,1927-1930	Wright, Silas L.	1933-1936,1939-1942
Whitlow, W.W.	1939-1944	Wright, Wally	1991-1994
Whitman, E.D.	1919-1920	Wyatt, D.J.	1925-1926
Whitney, J.F.	1925-1928	Wyman, Frank T.	1895-1896,1907-1908
Whittier, R.M.	1953-1954	Yamamoto, Julie	2020-2022
Whittle, Cyril M.	1937-1938	Yates, John E.	1901-1902
Whittle, Perry D.	1935-1936	Yearian, Emma R.	1931-1932
Whitworth, Herbert K.	1961-1962	Yearian, Gilbert F.	1893-1894,1901-1902
Wickberg, Ralph H.	1953-1956	Yorgensen, Soren	1919-1920
Wickham, R.E.	1917-1918	York, George W.	1915-1916
Widdison, J.H.	1933-1934	Yost, C. Robert	1957-1960
Wilde, Gayle Ann	1987-1996	Young, D.L.	1917-1922
Willes, R.S.	1949-1954	Young, Darwin L.	1977-1981
Williams, Arnold	1937-1942	Young, Gary F.	2001-2002
Williams, Edward V.	1963-1972	Young, James D.	1895-1896
Williams, Luke	1923-1926	Young, Julianna	2018-2022
Williams, Stanley J.	1999-2000	Young, Merlin S.	1953-1954
Williams, W.J.	1923-1924	Young, Norman H.	1895-1896
Williams, William S.M.	1907-1908	Young, Jr., R.H. "Bill"	1949-1956
Willis, Henry	1903-1904	Youngblood, Rick D.	2012-2022
Wills, Richard "Rich"	2002-2016	Youngkin, Walter	1931-1932
Willoughby, James M.	1909-1910	Ziemann, Dan	1941-1942
Wilson, Arthur	1939-1940,1943-1953	Zimmermann, Christian	1997-2000
Wilson, Ben F.	1933-1936	Zito, Christy	2016-2020
Wilson, C.B.	1923-1932,1935-1936	Zollinger, Bryan	2016-2020



Twin Falls Canal Company

Photo Courtesy of Laura Weston



St. James Church

Photo Courtesy of Idaho State Historical Society



Arco Baptist Community Church

Photo Courtesy of Idaho State Historical Society

Judicial Branch

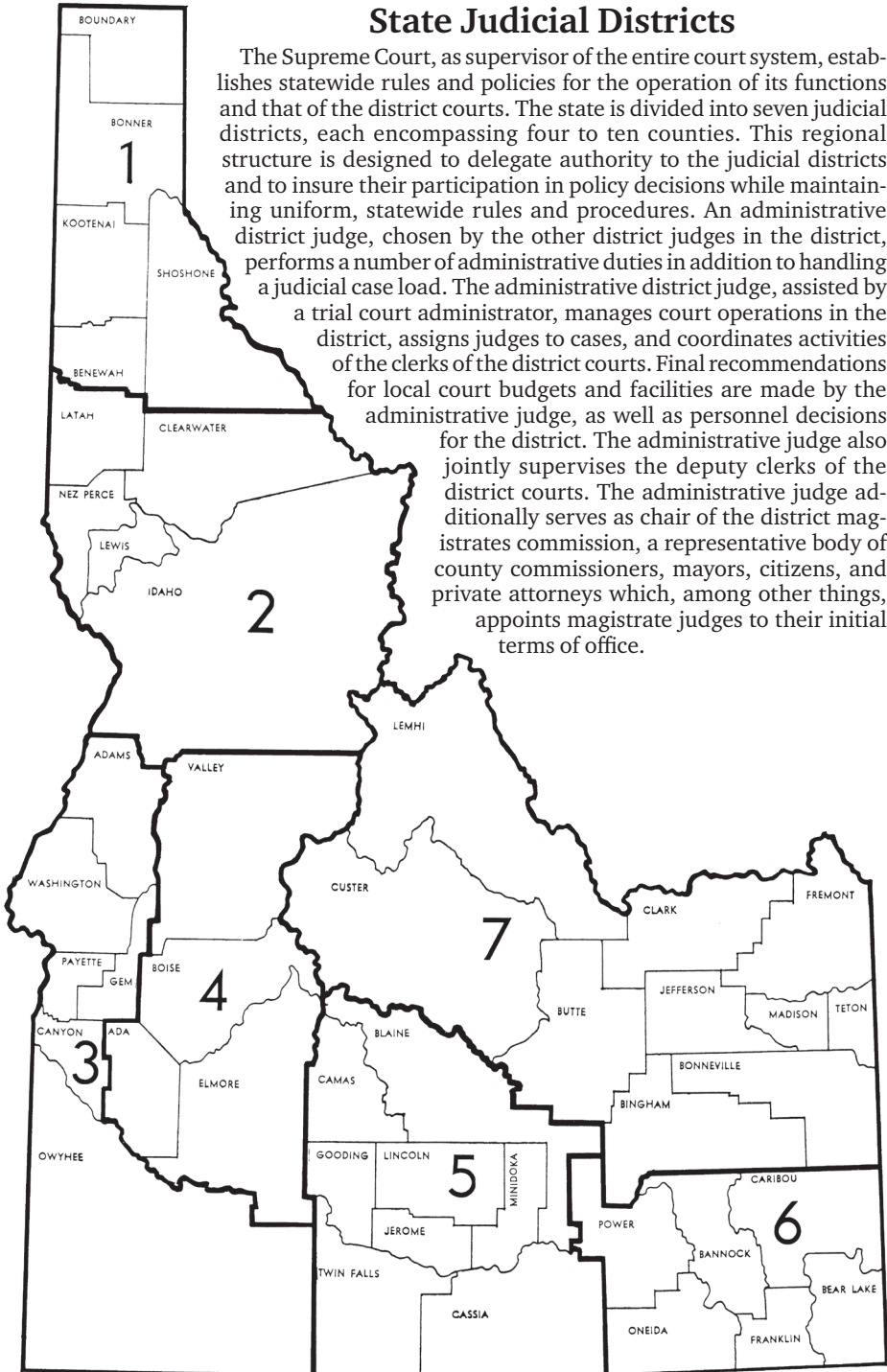


Idaho Supreme Court

Photo courtesy of Bill Farnsworth

State Judicial Districts

The Supreme Court, as supervisor of the entire court system, establishes statewide rules and policies for the operation of its functions and that of the district courts. The state is divided into seven judicial districts, each encompassing four to ten counties. This regional structure is designed to delegate authority to the judicial districts and to insure their participation in policy decisions while maintaining uniform, statewide rules and procedures. An administrative district judge, chosen by the other district judges in the district, performs a number of administrative duties in addition to handling a judicial case load. The administrative district judge, assisted by a trial court administrator, manages court operations in the district, assigns judges to cases, and coordinates activities of the clerks of the district courts. Final recommendations for local court budgets and facilities are made by the administrative judge, as well as personnel decisions for the district. The administrative judge also jointly supervises the deputy clerks of the district courts. The administrative judge additionally serves as chair of the district magistrates commission, a representative body of county commissioners, mayors, citizens, and private attorneys which, among other things, appoints magistrate judges to their initial terms of office.



Idaho Courts

Idaho's court system today is recognized as a model for other states. Constitutional amendments in the early 1960's gave the Idaho Supreme Court management authority over the trial courts, firmly establishing the Supreme Court's rule making powers and providing a method of supervising trial operations. The judicial reform efforts

which culminated on January 11, 1971, streamlined Idaho's trial courts by consolidating the various probate, justice and municipal courts into a general jurisdiction District Court, with a division for special types of actions. Thus unified, Idaho's court system is one of the nation's most modern in design.

Supreme Court

The history of the Supreme Court of Idaho begins with the history of the Idaho Territory. Idaho was made a territory in 1863 and the first Justices of the Territorial Supreme Court were appointed by President Abraham Lincoln. When Idaho became a state in 1890, the Constitution provided for three Justices. By an amendment in 1919, the number of Justices was fixed at five, composed of a Chief Justice and four Justices. That is the present size of the Court.

The Supreme Court of Idaho is the State's court of last resort. The Court hears appeals from final decisions of the district courts, as well as from orders of the Public Utilities Commission and the Industrial Accident Commission. It has original jurisdiction to hear claims against the state and to issue writs of review, mandamus, prohibition, and habeas corpus, and all writs necessary for complete exercise of its appellate jurisdiction. The Court may also review decisions of the Court of Appeals upon petition of the parties or its own motion. For the convenience of litigants, the Idaho Supreme Court is one of the few "circuit riding" supreme courts in the country, and holds terms of court in Boise, Coeur d'Alene, Moscow, Lewiston, Pocatello, Rexburg, Idaho Falls, Caldwell and Twin Falls.

The Supreme Court is also responsible for the administration and supervision of the trial courts and Court of Appeals, as well as the operations of the Administrative Office of the Courts, the combined Supreme Court and Court of Appeals Clerk's Office and the State Law Library. The latter operations are located, along with the Justices' offices and courtroom, in the Supreme Court Building in Boise.

The Justices of the Supreme Court are elected at large, on a non-partisan ballot, for a term of six years with their terms being staggered so continuity on the Court will be maintained. A candidate for Justice must be a qualified elector and a duly qualified attorney-at-law. The Chief Justice is selected by a majority of the members of the court to serve a four year term, with the responsibility of presiding over the Court activities during this term.

Since the primary judicial work of the Idaho Supreme Court consists of hearing appeals and motions, procedures in the Supreme Court are much different from those in the trial courts. The appellant, usually the losing party in the trial court, attempts to convince the Supreme Court that error was committed in the lower court, and that judgment against him or her is erroneous. The respondent, usually the winning party in the lower court, argues that the judgment below was correct. No witnesses are heard at a regular session of the Court and there is no jury.

A case on appeal is presented to the Court upon the record of a lower court or administrative agency and upon the briefs and arguments of attorneys for the parties. The briefs are the written explanations of the appellants' and respondents' versions of the case prepared by their attorneys. During the sessions, attorneys for the parties present their arguments and the Justices of the Court may ask questions on their own if they feel that a particular point of law needs clarifying.

Court of Appeals

The Idaho Court of Appeals hears appeals from the district courts which are assigned by the Supreme Court. While review of decisions of the Court of Appeals may be sought from the Supreme Court, the Supreme Court is not required to grant

the appeal. In most cases, decisions by the Court of Appeals are final.

The Court of Appeals has four judges who review cases as a panel. While chambered in Boise, the judges may hear appeals arguments anywhere in the state.

Trial Courts

The district court is the trial court of general jurisdiction. A magistrate division exercises limited jurisdiction. The magistrate division, in turn, has a small claims department. While individual judges may serve either in district court cases or magistrate division cases, it is one integrated court.

The district court judges have original jurisdiction in all cases and proceedings. They may issue extraordinary writs, and may also hear appeals from the magistrate division, and certain agencies and boards. There are 42 district court judges, who sit in each of the 44 counties. They are Idaho attorneys, elected by nonpartisan ballot within the judicial district in which they serve. Each district court judge is served by a court reporter who makes a record of all proceedings and testimony in a case.

Judges of the magistrate division may hear civil cases where the amount of damages requested does not exceed \$10,000; proceedings in a forcible entry, forcible detainer and unlawful detainer; for the limited enforcement and foreclosure of common law and statutory liens on real

or personal property; proceedings in the probate of wills and the administration of estates of decedents and incapacitated persons; juvenile proceedings; criminal misdemeanor offenses; proceedings to prevent the commission of crimes; may issue warrants for the arrest or for searches and seizures; and may conduct preliminary hearings to determine probable cause on felony complaints.

There are 87 magistrate judges, with at least one magistrate judge resident within each county. Magistrate judges also hear small claims cases. These are minor civil cases where \$4,000 or less is involved. The small claims department is designed to provide a quick, inexpensive solution to such claims, including cases to recover possession of personal property up to a value of \$4,000. No attorneys are allowed in small claims cases, nor are there jury trials. Appeals from small claims decisions are taken to a lawyer magistrate judge. Additionally, seven district trial court administrators assist the Administrative District Judge and the Administrative Director of the Courts with the administration of the district court.

Administrative Director of the Courts

The Administrative Director of the Courts, acting under the supervision and direction of the Chief Justice of the Supreme Court, has a number of statutory duties which are specified in *Idaho Code* Section 1-612, including collecting statistical information about court operations, reporting the need for assistance in the handling of pending cases in the trial courts, preparing an annual report for the Supreme Court and Governor, examining the administrative and business methods and systems employed in the offices of the judges, clerks and other offices of the courts, and making recommendations to the Supreme Court for

the improvement of the judicial system. The Supreme Court prescribes the following additional duties to be performed under the supervision and direction of the Chief Justice, which include:

1. Compile and prepare the annual judicial appropriations request for consideration and approval by the Court;
2. Develop and administer judicial training seminars and educational programs for the judges and court clerks of Idaho.
3. Review and recommend to the Court calendar management policies.

4. Advise the news media and the public of official functions of the Court and matters of general interest concerning the courts in Idaho.

5. Liaison for the court system as a whole with the legislature.

Supreme Court Clerk

The constitutional office of the Clerk of the Supreme Court performs a variety of important tasks for the judiciary. The clerk's office administers the processing of appeals, special writs, petitions, and provides other clerical functions of the Supreme Court and the Court of Appeals. The Supreme Court Clerk manages the calendars of both appellate courts, maintains an automated register of actions, which assures proper flow of cases and distribution of final opinions. The Supreme Court Clerk's Office is a valuable resource to district court clerks

in providing assistance and advice regarding the preparation of the clerk's record and other relevant documents associated with an appeal of a trial court decision. The publication of the Idaho Reports is coordinated by the Supreme Court Clerk's office. Opinions of both the Supreme Court and the Court of Appeals are posted on the internet within 24 hours of their release, these opinions can be found at: www.isc.idaho.gov/judicial.html

State Law Library

The Idaho State Law Library was established in 1869 under an Idaho territorial statute. It is operated by the State Law Librarian and is open to the public. The Law Library is a research library not a lending library, that is widely used by the judiciary, public officials, lawyers, students, researchers and the general public. The state law library contains more than 130,000 bound volumes and thousands of pamphlets and unbound publications. In addition, the library is a depository for U.S. government

publications.

The bound volume collection includes the reported cases of all federal and state courts of last resort, the statutes and session laws for each of the 50 states, together with some statutes and case reports of other English-speaking peoples. The State Law Library offers access to automated legal research tools such as WESTLAW and LEXIS. The internet address for the State Law Library is www.isll.idaho.gov/

Judicial Council

The Idaho Judicial Council is empowered by statute to nominate to the Governor persons for appointments to vacancies in the Supreme Court, Court of Appeals, and district courts. It may make recommendations to the Supreme Court for the removal, discipline and retirement of judicial officers. It is comprised of seven members: the Chief Justice of the Supreme Court, who is chairman, a district court judge and two lawyers appointed by the governing board of the Idaho bar with the consent of the state senate and three non-attorney members appointed by the Governor with the consent of the senate. Sitting in its disciplinary capacity, the Council may investigate complaints against justices, court of appeals judges or judges of the district courts or magistrate divisions, and in appropriate cases it may recommend to the

Supreme Court the removal, discipline or retirement of a justice, judge, or magistrate judge. For additional information contact:

David W. Cantrill, *Executive Director*
Website: judicialcouncil.idaho.gov/

Administrative Director and Court Staff

Supreme Court Building,
451 W. State, Boise 83720-0101

Sara Thomas, *Administrative Director*
Christina Iverson, *Director of Court Mgmt*
Lori Fleming, *Staff Attorney*

A complete directory can be found at:
isc.idaho.gov/files/judicial_directory.pdf



Chief Justice of the Idaho Supreme Court G. Richard Bevan

Justice G. Richard Bevan was born and raised in Twin Falls, graduating from Twin Falls High School in 1977. He received his undergraduate and law degrees from BYU, graduating in 1987 from BYU's J. Reuben Clark Law School and was admitted to the Idaho State Bar that same year.

Justice Bevan was a practicing attorney in Twin Falls for over sixteen years before his appointment to the bench by Governor Dirk Kempthorne in November 2003. He also served as Twin Falls County Prosecutor from 1993 to 1997 and was certified as a family and civil mediator in 1999, successfully mediating over 200 cases before becoming a judge.

While a practicing attorney, Justice Bevan was elected President of the Fifth District Bar Association and served on a number of statewide law-related committees. He was the presiding judge of both the Fifth Judicial District Mental Health Court and the Veteran's Treatment Court and for eight years was the Administrative District Judge for Idaho's Fifth Judicial District. Justice Bevan is presently the chair of the Idaho Supreme Court's Drug and Mental Health Court Coordinating Committee and the Security Committee.

Justice Bevan is a 2014 graduate of the National Center for State Courts Toll Fellowship Program, a national leadership training program located in Lexington, Kentucky.

He was involved in youth programs in Twin Falls for many years and is a past president and board member of the Magic Valley YFCA and the CARES advisory boards.

Justice Bevan has been married to his wife, Pam for 37 years. They are the parents of five children engaged in various stages of adult life and the proud grandparents of eight.

Salary: \$163,400

Term Expires: January 2025



Idaho Supreme Court Justice Robyn M. Brody


Justice Robyn Brody practiced law for nearly 20 years in the Magic Valley until her election to the Idaho Supreme Court in November of 2016. She graduated from the University of Denver, earning a law degree and a master's degree in international business. Justice Brody moved to Twin Falls with her husband after law school and joined the prominent law firm of Hepworth, Lezamiz & Hohnhorst, where she practiced for 13 years. Justice Brody and her family moved to Rupert in 2010 where she started her own law firm.

Justice Brody was named as Mountain States Super Lawyer and Rising Star; recipient of the Idaho State Bar's Professionalism Award – 2014; received the highest ranking from peers for understanding the law and commitment to the rule of law in a survey conducted by the Idaho State Bar; served as the President of the Fifth District Bar Association, the Theron W. Ward American Inn of Court, and the Idaho Trial Lawyers Association; and spent time volunteering to strengthen Idaho's legal community. She served as a mentor and presenter at the Idaho Trial Skills Academy, a new lawyer training program.

Justice Brody and her husband have been married for 20 years, and the couple have two active boys, ages 9 and 11. She enjoys spending time with her boys in numerous sports and activities, including football, tae kwon do and piano. She is an active member of the Catholic Church and is a past president of the School Board of St. Nicholas Catholic School.

Salary: \$160,400

Term Expires: January 2023



Idaho Supreme Court Justice John R. Stegner

Justice John R. Stegner was appointed to the Idaho Supreme Court on May 22, 2018, by Governor C.L. “Butch” Otter to fill the vacancy created by the retirement of Justice Warren E. Jones. Justice Stegner was sworn in on June 5, 2018, as the 57th Justice of the Idaho Supreme Court.

Justice Stegner is a native Idahoan, having been born and educated in Grangeville. He is a 1977 graduate of Whitman College in Walla Walla, Washington. He began law school at the University of Idaho College of Law in Moscow in the fall of 1979. During his second year he was a staff member, and during his third year he was Managing Editor of the IDAHO LAW REVIEW. He graduated from the University of Idaho in the spring of 1982 and was admitted to practice by the Idaho State Bar that same year.

Following law school, Justice Stegner clerked for U.S. District Judge Harold L. Ryan for two years in Boise. He then joined the Lewiston firm of Clements, Brown & McNichols and practiced law there for more than twelve years. His practice involved a broad range of civil litigation. He left the practice in January 1997, after Governor Phil Batt appointed him to be a district court judge in Latah County. While a district judge, he established Latah County’s Drug Court (2002) and Mental Health Court (2012). He continuously presided over both from their inception until his appointment to the Supreme Court.

Justice Stegner is a recipient of the George G. Granata Jr. Award given by the Idaho Judiciary and the Distinguished Jurist Award presented by the Idaho State Bar Association. He was the first judge to receive both of these awards and to be so recognized by the Bench and Bar.

John and Laurie Stegner (née Elgee) were married on August 8, 1981, at Seattle’s First Baptist Church. The couple have three daughters, Sarah, Elizabeth, and Katherine, of whom they are fiercely proud. In 2017 their daughter Sarah and her husband, Matthew Purdy, graced them with grandson George Purdy.

Salary: \$160,400

Term Expires: January 2027



Idaho Supreme Court Justice Gregory W. Moeller

Justice Moeller graduated from South Fremont High School (St. Anthony, Idaho) in 1981. After spending two years in Japan, he graduated magna cum laude from B.Y.U. in 1987 with a bachelor's degree in Political Science. He then attended the J. Reuben Clark Law School at B.Y.U. where he received his juris doctor degree in 1990. He was admitted to the Idaho State Bar that same year.

Immediately following law school, Justice Moeller began working for the Rexburg law firm of Rigby, Andrus & Moeller, Chtd., where he became a partner in 1994. During his years as an attorney, he focused on civil litigation, water law, and criminal defense, trying large and small cases across Idaho in both state and federal courts. From 2007 to 2009, he

taught upper division classes in Media Law & Ethics as an adjunct professor at BYU-Idaho.

In April 2009, after 19 years in private practice, Justice Moeller was appointed by Idaho Governor C. L. "Butch" Otter to be a district judge. His resident chambers were in Madison County, but he presided throughout the ten counties comprising the Seventh Judicial District (an area roughly the size of West Virginia). He also presided over both the Upper Valley Drug and Mental Health Courts, and served on five Idaho Supreme Court committees, including the faculty for training new judges.

On November 30, 2018, Justice Moeller was appointed by Governor Otter to serve on the Idaho Supreme Court. He was sworn-in on January 3, 2019, becoming the 58th justice of the Supreme Court. Justice Moeller had been previously named twice as a finalist for Supreme Court vacancies by the Idaho Judicial Council.

Justice Moeller is a frequent speaker on various legal topics across the state and has spoken at national conferences. Prior to joining the Supreme Court, he served as a judicial representative on the Idaho Criminal Justice Commission and the Region 7 Behavioral Health Board. In 2015, he received the Professionalism Award from the Eagle Rock Inns of Court, and in 2016 was named Public Servant of the Year by the Rexburg Area Chamber of Commerce.

Justice Moeller and his wife, Kathy, have been married for over 33 years. They have five children and currently six grandchildren.

Salary: \$160,400

Term Expires: January 2027



Idaho Supreme Court Justice Colleen D. Zahn

Colleen Zahn was appointed as the 59th justice of the Idaho Supreme Court by Gov. Brad Little on June 1, 2021. She was sworn in on July 1, 2021, and is the fourth female justice to serve on the Court.

Justice Zahn joined the Court after working for nearly 20 years as an attorney, both in private practice and in state government. Her career has encompassed both civil and criminal law with a focus throughout on issues related to government, employment and constitutional rights.

Justice Zahn graduated from the University of Idaho in 1995, cum laude, with a bachelor's in communications with an emphasis in public relations. She graduated from the University of Idaho College of Law with her Juris Doctor in 2000, magna cum laude. After graduation, Justice Zahn clerked for one year with Fourth District Judge Ronald J. Wilper, then clerked for the following year with Idaho Court of Appeals Judge Darrel R. Perry.

Following her clerkships, Justice Zahn spent nearly 10 years in private practice, first with the Boise firm of Naylor, Hales & McCreedy and then with Hall, Farley, Oberrecht & Blanton. Her private practice focused on defense of local government entities, employers, and small business and property owners. She litigated a wide variety of civil issues, including constitutional, property, contract and employment claims. She also assisted clients with wills, probates and adoptions. In 2004, Justice Zahn received the Idaho State Bar's Service Award for her work with Idaho State Bar committees and the Fourth District's Citizens Law Academy.

Justice Zahn joined the Idaho Attorney General's Office in 2011. She first served as a deputy attorney general assigned to the Idaho Department of Correction before moving to the Attorney General's Civil Litigation Division. In those roles Justice Zahn prosecuted disciplinary actions for a state licensing board, counseled clients and provided state entities with training on employment and labor law issues. She also defended state entities in a variety of civil litigation. Her litigation practice focused on employment law, complex civil cases and constitutional matters.

In 2019, Justice Zahn became chief of the Attorney General's Criminal Law Division. In that role, she oversaw the management and operations of the largest division in the Attorney General's Office while also providing legal advice on a variety of criminal law issues. During this time Justice Zahn also served as the Attorney General's representative on the Idaho Criminal Justice Commission, the Idaho Peace Officer Standards and Training (POST) Council and the Idaho Grant Council.

Justice Zahn and her family reside in Boise. She enjoys camping with her family and spending time in Idaho's beautiful outdoors.

Salary: \$160,400

Term Expires: January 2023

Supreme Court Justices

1891 – 2021

FIRST POSITION

Name / Party	Term of Office	Remarks
Sullivan, Isaac N. (R)	01/05/1891 to 01/01/1917	Elected 1890, 1892, 1898, 1904, 1910
Rice, John C. (NP)	01/01/1917 to 01/01/1923	Elected 1916
Lee, William E.	01/01/1923 to 01/17/1930	Elected 1922, 1928; resigned 01/17/1930
McNaughton, W.F.(R)	01/20/1930 to 12/31/1931	Appointed; resigned 12/31/1931
Leeper, Robert D. (D)	01/02/1932 to 12/19/1932	Appointed; died in office
Wernette, N.D. (D)	02/10/1933 to 01/07/1935	Appointed
Ailshie, James F.	01/01/1935 to 05/27/1947	Elected 1934, 1940, 1946; died in office
Hyatt, Paul W.	08/30/1947 to 03/01/1949	Appointed; resigned 03/01/1949
Keeton, William D.	03/30/1949 to 01/04/1959	Appointed; elected 1952
Knudson, E.T.	01/05/1959 to 12/31/1965	Elected 1958, 1964; resigned 12/31/1965
Spear, Clay V.	01/01/1966 to 10/21/1971	Appointed; elected 1970; resigned 10/21/1971
Bakes, Robert E.	12/30/1971 to 02/01/1993	Appointed; elected 1976, 1982, 1988; resigned 02/01/1993
Silak, Cathy R.	02/25/1993 to 12/31/2000	Appointed; elected 1994
Eismean, David T.	01/01/2001 to 08/31/2017	Elected 2000, 2006, 2012; resigned 08/31/2017
Bevan, Richard	08/29/2017 to present	Appointed 2017; elected 2018

SECOND POSITION

Huston, Joseph W. (R)	01/05/1891 to 01/07/1901	Elected 1890, 1894
Stockslager, Charles (D)	01/07/1901 to 01/07/1907	Elected 1900
Stewart, George H. (R)	01/07/1907 to 09/25/1914	Elected 1906, 1912; died in office
Budge, Alfred (R)	11/28/1914 to 01/03/1949	Appointed; elected 1918, 1924, 1930, 1936, 1942
Porter, James W.	01/03/1949 to 12/09/1959	Elected 1948, 1954; died in office
Joseph J. McFadden	12/18/1959 to 09/30/1982	Appointed; elected 1960, 1966, 1972, 1978; resigned 09/30/1982
Huntley, Robert C., Jr.	10/01/1982 to 08/07/1989	Appointed; elected 1984; resigned 08/07/1989
Boyle, Larry	08/22/1989 to 03/31/1992	Appointed; elected 1990; resigned 03/31/1992
Trout, Linda Cople	09/01/1992 to 08/31/2007	Appointed; elected 1996, 2002; resigned 08/31/2007
Horton, Joel	09/18/2007 to 12/31/2018	Appointed; elected 2008, 2014; resigned 12/30/2018
Moeller, Gregory W.	01/03/2019 to present	Appointed; elected 2020

Supreme Court Justices (cont.)

THIRD POSITION

Name / Party	Term of Office	Remarks
Morgan, John T. (R)	01/05/1891 to 01/04/1897	Elected 1890
Charles, Ralph P. (P-D)	01/04/1897 to 01/05/1903	Elected 1896
Ailshie, James F. (R)	01/05/1903 to 07/20/1914	Elected 1902, 1908; resigned 07/20/1914
Truitt, Warren (R)	09/14/1914 to 01/04/1915	Appointed
Morgan, William M. (NP)	01/04/1915 to 01/03/1921	Elected 1914
Dunn, Robert N. (R)	01/03/1921 to 01/17/1925	Elected 1920; died in office
Taylor, Herman H. (R)	01/03/1925 to 02/22/1929	Appointed; elected 1926; died in office
Varian, Bertram S. (R)	03/04/1929 to 01/02/1933	Appointed
Morgan, William M. (D)	01/02/1933 to 10/16/1942	Elected 1932, 1938; died in office
Dunlap, S. Ben	12/31/1942 to 01/01/1945	Appointed
Miller, Bert H.	01/01/1945 to 12/21/1948	Elected 1944; resigned 12/21/1948
Taylor, C.J.	03/30/1949 to 01/06/1969	Appointed; elected 1950, 1956, 1962
Donaldson, Charles R.	01/06/1969 to 10/09/1987	Elected 1968, 1974, 1980, 1986; died in office
Johnson, Byron	02/01/1988 to 01/03/1999	Appointed; elected 1992
Kidwell, Wayne	01/04/1999 to 12/31/2004	Elected 1998
Jones, Jim	01/03/2005 to 01/05/2017	Elected 2004, 2010, resigned 06/28/2008
Brody, Robyn M.	01/05/2017 to present	Elected 2016

FOURTH POSITION*

McCarthy, Charles P. (R)	01/03/1921 to 01/05/1925	Elected 1920
Givens, Raymond L. (R)	01/05/1925 to 01/03/1955	Elected 1924, 1930, 1936, 1942, 1948
Anderson, Donald B.	01/03/1955 to 12/16/1956	Elected 1954; died in office
McQuade, Henry F.	12/22/1956 to 03/17/1976	Appointed; elected 1960, 1966, 1972; resigned 03/17/1976
Bistline, Stephen	05/20/1976 to 12/01/1994	Appointed; elected 1978, 1984, 1990; resigned 12/01/1994
Schroeder, Gerald F.	01/20/1995 to 07/31/2007	Appointed; elected 1996, 2002
Jones, Warren	06/26/2007 to 06/28/2017	Appointed; elected 2008, 2014
Stegner, John R	06/29/2018 to present	Appointed; elected 2020

FIFTH POSITION*

Lee, William A. (R)	01/03/1921 to 09/07/1926	Elected 1920; died in office
Lee, T. Bailey (R)	10/04/1926 to 01/02/1933	Appointed; elected 1926
Holdon, Edwin M.	01/02/1933 to 07/17/1950	Elected 1932, 1938, 1944
Thomas, Darwin W.	01/01/1951 to 11/22/1954	Elected 1950; died in office
Smith, E.B.	12/10/1954 to 01/06/1969	Appointed; elected 1956, 1962
Shepard, Allan G.	01/06/1969 to 05/27/1989	Elected 1968, 1974, 1980, 1986; died in office
McDevitt, Chas. F.	08/31/1989 to 08/31/1997	Appointed; elected 1992; resigned 08/31/1997
Walters, Jesse R.	09/02/1997 to 07/31/2003	Appointed; elected 1998; resigned 07/31/2003
Burdick, Roger S.	08/01/2003 to 06/30/2021	Appointed; elected 2004, 2010, 2016; resigned 06/30/2021
Zahn, Colleen D.	07/01/2021 to present	Appointed 2021

* Fourth and fifth positions were added to the Supreme Court by constitutional amendment in 1920.

Note: Judges were elected on nonpartisan ballots from 1913 to 1918, and from 1934 to date.

Idaho Court of Appeals



Chief Judge
Molly J. Huskey

Judge Molly J. Huskey received her undergraduate degree and her Juris Doctor degree from the University of Idaho. She was admitted to the Idaho State Bar in 1993. She served as a public defender and as a prosecutor in Bonneville County before joining the newly-created Office of the State Appellate Public Defender in 1998. She was appointed as the State Appellate Public Defender in 2002 by Governor Dirk Kempthorne. She remained in that position until her appointment to the Canyon County District Court bench in 2011 by Gov. Otter who subsequently appointed her to the Idaho Court of Appeals in July 2015.

Salary: \$153,400 Term Expires: January 2023



Judge
David W. Gratton

Judge Gratton was born and raised in Emmett, Idaho. He attended Boise State University, graduating in 1982 with a B.A. in political science. Judge Gratton received a Juris Doctor from the University of Idaho, College of Law in 1985. He served as an intern law clerk for Ninth Circuit Judge J. Blaine Anderson in 1984 and law clerk to United States District Court Judge Harold L. Ryan from 1985 to 1987. Judge Gratton joined the law firm of Evans Keane LLP in 1987, becoming a partner in 1993, until his appointment to the Idaho Court of Appeals in 2009. He and his wife, Robin, have three children, John (deceased), Kevin and Breanne.

Salary: \$150,400 Term Expires: January 2025



**Judge
Jessica M. Lorello**

Judge Jessica M. Lorello is an Idaho native who graduated from Boise High School in 1989. She received a Master’s Degree in Health Care Administration and her Juris Doctor degree from the University of North Carolina at Chapel Hill. After law school, she worked in private practice at Givens Pursley LLP until 2004 when she joined the Criminal Law Division of the Idaho Attorney General’s Office where she worked in the Appellate Unit and the Capital Litigation Unit. Governor C.L. “Butch” Otter appointed Judge Lorello to the Idaho Court of Appeals in 2017.

Salary: \$150,400 Term Expires: January 2025



**Judge
Amanda K. Brailsford**

Hon. Judge Judge Amanda K. Brailsford is an Idaho native who grew up in Hagerman, Idaho. She attended the University of Idaho, where she received an undergraduate degree in English, cum laude, in 1989 and her Juris Doctorate, summa cum laude, in 1993. After graduation, she worked as a civil litigation attorney in the regional law firm of Holland & Hart LLP for eighteen years before founding a civil litigation boutique in Boise, Idaho. While in private practice, she represented hundreds of Idaho-based clients in complex litigation matters with a primary focus on agriculture issues.

Before entering private practice, Judge Brailsford was a law clerk for the Honorable Thomas G. Nelson of the Ninth Circuit Court of Appeals. Governor C.L.

“Butch” Otter appointed Judge Brailsford to the Idaho Court of Appeals in 2019.

Judge Brailsford and her husband have been married for more than twenty years, and they have three children.

Salary: \$150,400

Term Expires: January 2027

Court of Appeals Judges 1982 – 2021

Created in 1980, funded in 1981, and began operation on January 4, 1982

FIRST POSITION

Name / Party	Term of Office	Remarks
Walters, Jesse R.	01/04/1982 to 09/02/1997	Appointed 1982; elected 1984, 1990, 1996; appointed to Idaho Supreme Court 09/02/1997
Schwartzman, Alan	10/02/1997 to 01/15/2002	Appointed; resigned 01/15/2002
Gutierrez, Sergio A.	01/16/2002 to 01/02/2019	Appointed; elected 2002, 2008, 2014; resigned 01/02/2019
Brailsford, Amanda K.	01/02/2019 to present	Appointed; elected 2020

SECOND POSITION

Burnett, Donald	01/04/1982 to 01/16/1990	Appointed 1982; elected 1986; resigned 01/16/1990
Silak, Cathy R.	09/01/1990 to 02/25/1993	Appointed; elected 1992; appointed to Idaho Supreme Court 02/25/1993
Lansing, Karen	06/07/1993 to 06/30/2015	Appointed; elected 1998, 2004, 2010
Huskey, Molly J.	07/02/2015 to present	Appointed 2015, elected 2016

THIRD POSITION

Swanstrom, Roger	01/04/1982 to 01/31/1993	Appointed 1982; elected 1988; resigned 01/31/1993
Perry, Darrel R.	08/06/1993 to 09/29/2009	Appointed; elected 1994, 2000, 2006; resigned 09/30/2009
Melanson, John M.	09/30/2009 to present	Appointed; elected 2012; resigned 06/30/2017
Lorello, Jessica M	11/01/2017 to present;	Appointed 2017; elected 2018

FOURTH POSITION

Gratton, David W.	01/05/2009 to present	Appointed to newly added seat 2009; elected 2012, 2018
-------------------	-----------------------	--

Administrative District Judges

First Judicial District

Richard Christensen
PO Box 9000
Coeur d'Alene, ID 83816-9000

Second Judicial District

Gregory FitzMaurice
Idaho County Courthouse
320 W. Main Street
Grangeville, ID 83530

Third Judicial District

George W. Southworth
1115 Albany Street
Caldwell, ID 83605

Fourth Judicial District

Steven Hippler
Ada County Courthouse
200 W. Front Street
Boise, ID 83702-7300

Fifth Judicial District

Eric Wildman
PO Box 2707
Twin Falls, ID 83303-2707

Sixth Judicial District

Robert C. Naftz
624 E. Center, Rm. 220
Pocatello, ID 83201

Seventh Judicial District

Dane Watkins, Jr.
605 North Capital Avenue
Idaho Falls, ID 83402

Trial Court Administrators

First Judicial District

Karlene Behringer
PO Box 9000
Coeur d'Alene, ID 83816-9000

Second Judicial District

Roland Gammill
Nez Perce County Courthouse
PO Box 896
Lewiston, ID 83501

Third Judicial District

Doug Tyler
Canyon County Courthouse
1115 Albany Street
Caldwell, ID 83605

Fourth Judicial District

Sandra Barrios-Lovewell
Ada County Courthouse
200 W. Front Street
Boise, ID 83702-7300

Fifth Judicial District

Shelli Tubbs
Twin Falls County Courthouse
PO Box 126
Twin Falls, ID 83303-0126

Sixth Judicial District

Kerry Hong
Bannock County Courthouse
624 E. Center, Room 220
Pocatello, ID 83201

Seventh Judicial District

Tammie Whyte
Bonneville County Courthouse
605 N. Capital Avenue
Idaho Falls, ID 83402

District Court Judges

FIRST JUDICIAL DISTRICT

Richard Christensen - Administrative Judge	PO Box 9000, Coeur d'Alene, ID 83816
Lamont Berez	215 South 1st Ave., Sandpoint, ID 83864
Barbara Buchanan	215 South 1st Ave., Sandpoint, ID 83864
Lansing Haynes	PO Box 9000, Coeur d'Alene, ID 83816
Cynthia Meyer	PO Box 9000, Coeur d'Alene, ID 83816
John T. Mitchell	PO Box 9000, Coeur d'Alene, ID 83816
Scott Wayman	PO Box 527, Wallace, ID 83873

SECOND JUDICIAL DISTRICT

Gregory FitzMaurice - Administrative Judge	320 W. Main St., Grangeville, ID 83530
Jeff Brudie	PO Box 896, Lewiston, ID 83501
Jay Gaskill	PO Box 896, Lewiston, ID 83501
John Judge	PO Box 8068, Moscow, ID 83843

THIRD JUDICIAL DISTRICT

George W. Southworth- Administrative Judge	1115 Albany St., Caldwell, ID 83605
Andrea Courtney	1115 Albany St., Caldwell, ID 83605
Christopher Nye	1115 Albany St., Caldwell, ID 83605
Gene Petty	1115 Albany St., Caldwell, ID 83605
Davis VanderVelde	1115 Albany St., Caldwell, ID 83605
Thomas Whitney	1115 Albany St., Caldwell, ID 83605
Susan Wiebe	1130 3rd Ave. N., Payette, ID 83661

FOURTH JUDICIAL DISTRICT

Steven Hippler - Administrative Judge	200 W. Front St., Boise, ID 83702
Deborah A. Bail	200 W. Front St., Boise, ID 83702
Peter Barton	200 W. Front St., Boise, ID 83702
Nancy Baskin	200 W. Front St., Boise, ID 83702
James Cawthon	200 W. Front St., Boise, ID 83702
Samuel Hoagland	200 W. Front St., Boise, ID 83702
Jonathan Medema	200 W. Front St., Boise, ID 83702
Patrick Miller	200 W. Front St., Boise, ID 83702
Lynn Norton	200 W. Front St., Boise, ID 83702
Michael Reardon	200 W. Front St., Boise, ID 83702
Jason Scott	200 W. Front St., Boise, ID 83702
Cynthia Yee-Wallace	200 W. Front St., Boise, ID 83702

FIFTH JUDICIAL DISTRICT

Eric Wildman - Administrative Judge	PO Box 2707, Twin Falls, ID 83303
Jonathan Brody	PO Box 368, Rupert, ID 83350
Ben Cluff	PO Box 126, Twin Falls, ID 83303
Rosemarr Emory	233 W. Main St., Jerome, ID 83338
Roger Harris	PO Box 126, Twin Falls, ID 83303
Michael Tribe	1559 Overland Ave., Burley, ID 83318
Ned Williamson	201-2nd Ave. S., Ste. 110, Hailey, ID 83333

SIXTH JUDICIAL DISTRICT

Robert C. Naftz - Administrative Judge	624 E. Center, Rm. 220, Pocatello, ID 83201
Mitchell Brown	PO box 775, Soda Springs, ID 83276
Rick Carnaroli	624 E. Center, Rm. 220, Pocatello, ID 83201
Javier Gabiola	624 E. Center, Rm. 220, Pocatello, ID 83201

SEVENTH JUDICIAL DISTRICT

Dane Watkins, Jr. - Administrative Judge	605 N. Capital Ave., Idaho Falls, ID 83402
Steven Boyce	PO Box 389, Rexburg, ID 83440
Bruce Pickett	605 N. Capital Ave., Idaho Falls, ID 83402
Darren Simpson	501 N. Maple, #310, Blackfoot, ID 83221
Stevan H. Thompson	210 Courthouse Way, Ste. 120, Rigby, ID 83442
Joel Tingey	605 N. Capital Ave., Idaho Falls, ID 83402

Magistrate Judges

FIRST JUDICIAL DISTRICT

County	Name	Address
Benewah	Douglas Payne	701 College Ave., St. Maries, ID 83861
Bonner	Tera Harden	215 S. 1st Ave., Sandpoint, ID 83864
Bonner	Lori Meulenber	215 S. 1st Ave., Sandpoint, ID 83864
Boundary	Justin W. Julian	PO Box 419, Bonners Ferry, ID 83805
Kootenai	John Cafferty	PO Box 9000, Coeur d'Alene, ID 83816
Kootenai	Robert Caldwell	PO Box 9000, Coeur d'Alene, ID 83816
Kootenai	James Combo	PO Box 9000, Coeur d'Alene, ID 83816
Kootenai	Anna Eckhart	PO Box 9000, Coeur d'Alene, ID 83816
Kootenai	Clark Peterson	PO Box 9000, Coeur d'Alene, ID 83816
Kootenai	Ross Pittman	PO Box 9000, Coeur d'Alene, ID 83816
Kootenai	James Stow	PO Box 9000, Coeur d'Alene, ID 83816
Kootenai	Timothy Van Valin	PO Box 9000, Coeur d'Alene, ID 83816
Kootenai	Mayli Walsh	PO Box 9000, Coeur d'Alene, ID 83816
Shoshone	Barbara Duggan	700 Bank St., Wallace, ID 83873

SECOND JUDICIAL DISTRICT

Clearwater	David Judd	PO Box 586, Orofino, ID 83544
Idaho	Jeff P. Payne	320 W. Main, Grangeville, ID 83530
Latah	Megan Marshall	PO Box 8068, Moscow, ID 83843
Lewis	Victoria Olds	510 Oak St., Rm. 1, Nezperce, ID 83543
Nez Perce	Michelle M. Evans	PO Box 896, Lewiston, ID 83501
Nez Perce	Sunil Ramalingam	PO Box 896, Lewiston, ID 83501
Nez Perce	Karin Seubert	PO Box 896, Lewiston, ID 83501

THIRD JUDICIAL DISTRICT

Adams	John Meienhofer	PO Box 48, Council, ID 83612
Canyon	Matthew Bever	1115 Albany St., Caldwell, ID 83605
Canyon	Dartanyon Burrows	1115 Albany St., Caldwell, ID 83605
Canyon	Susan Clark	1115 Albany St., Caldwell, ID 83605
Canyon	Chad Gulstrom	1115 Albany St., Caldwell, ID 83605
Canyon	Jerold W. Lee	1115 Albany St., Caldwell, ID 83605
Canyon	Dayo O. Onanubosi	1115 Albany St., Caldwell, ID 83605
Canyon	Debra A. Orr	1115 Albany St., Caldwell, ID 83605
Canyon	Thomas Sullivan	1115 Albany St., Caldwell, ID 83605
Canyon	Courtnie Tucker	1115 Albany St., Caldwell, ID 83605
Gem	Tyler D. Smith	414 E. Main, Rm. 300, Emmett, ID 83617
Owyhee	T. Shane Darrington	PO Box 128, Murphy, ID 83650
Payette	Robert Jackson	1130 3rd Ave. N., Rm 106, Payette, ID 83661
Payette	Brian Lee	1130 3rd Ave. N., Rm 106, Payette, ID 83661
Washington	David Eames	485 E. 3rd St., Weiser, ID 83672

FOURTH JUDICIAL DISTRICT

Ada	Christopher M. Bieter	200 W. Front St., Boise, ID 83702
Ada	Fafa Alidjani	200 W. Front St., Boise, ID 83702
Ada	Ransom Bailey	200 W. Front St., Boise, ID 83702
Ada	Kira Dale	200 W. Front St., Boise, ID 83702
Ada	Andrew Ellis	200 W. Front St., Boise, ID 83702
Ada	Laurie Fortier	200 W. Front St., Boise, ID 83702
Ada	Theresa Gardunia	200 W. Front St., Boise, ID 83702
Ada	John Hawley	200 W. Front St., Boise, ID 83702
Ada	Jill Jurries	200 W. Front St., Boise, ID 83702
Ada	Joanne Kibodeaux	200 W. Front St., Boise, ID 83702
Ada	Adam Kimball	200 W. Front St., Boise, ID 83702
Ada	Michael Lojek	200 W. Front St., Boise, ID 83702
Ada	Cathleen MacGregor Irby	200 W. Front St., Boise, ID 83702

Magistrate Judges (cont.)

County	Name	Address
Ada	David D. Manweiler	6300 W. Denton, Boise, ID 83704
Ada	Annie McDevitt	200 W. Front St., Boise, ID 83702
Ada	Lynette McHenry	6300 W. Denton, Boise, ID 83704
Ada	Michael Oths	200 W. Front St., Boise, ID 83702
Ada	Daniel Steckel	200 W. Front St., Boise, ID 83702
Ada	Theodore Tollefson	200 W. Front St., Boise, ID 83702
Ada	Diane Walker	200 W. Front St., Boise, ID 83702
Ada	Thomas P. Watkins	200 W. Front St., Boise, ID 83702
Boise	Roger Cockerille	PO Box 126, Idaho City, ID 83631
Elmore	Brent Ferguson	150 S. 4th E., Mountain Home, ID 83647
Elmore	Theodore Fleming	150 S. 4th E., Mountain Home, ID 83647
Valley	Adam Dingeldein	PO Box 1350, Cascade, ID 83611

FIFTH JUDICIAL DISTRICT

Blaine	Jennifer Haemmerle	201 2nd Ave. S., Ste. 106, Hailey, ID 83333
Camas	Daniel Dolan	PO Box 430, Fairfield, ID 83327
Cassia	Blaine Cannon	1459 Overland Ave., Burley, ID 83318
Cassia	Mick Hodges	1459 Overland Ave., Burley, ID 83318
Gooding	Casey U. Robinson	PO Box 477, Gooding, ID 83330
Jerome	Stacy Depew	233 W. Main St., Jerome, ID 83338
Jerome	John Lothspeich	233 W. Main St., Jerome, ID 83338
Lincoln	Mark A. Ingram	PO Drawer A, Shoshone, ID 83352
Minidoka	Douglas Abenroth	PO Box 368, Rupert, ID 83350
Twin Falls	Calvin Campbell	PO Box 126, Twin Falls, ID 83303
Twin Falls	Ben Harmer	PO Box 126, Twin Falls, ID 83303
Twin Falls	Thomas Kershaw	PO Box 126, Twin Falls, ID 83303

SIXTH JUDICIAL DISTRICT

Bannock	Scott Axline	624 E. Center, Ste. 220, Pocatello, ID 83201
Bannock	Thomas W. Clark	624 E. Center, Ste. 220, Pocatello, ID 83201
Bannock	Carol “Tippi” Jarman	624 E. Center, Ste. 220, Pocatello, ID 83201
Bannock	Bryan K. Murray	624 E. Center, Ste. 220, Pocatello, ID 83201
Bannock	Aaron Thompson	624 E. Center, Ste. 220, Pocatello, ID 83201
Bear Lake	R. Todd Garbett	PO Box 190, Paris, ID 83261
Caribou	David R. Kress	PO Box 775, Soda Springs, ID 83276
Franklin	Eric Hunn	39 W. Oneida, Preston, ID 83263
Oneida	David Hooste	10 Court St., Malad, ID 83252
Power	Paul Laggis	543 Bannock, American Falls, ID 83211

SEVENTH JUDICIAL DISTRICT

Bingham	Cleve B. Colson	501 N. Maple, #402, Blackfoot, ID 83221
Bingham	Scott H. Hansen	501 N. Maple, #402, Blackfoot, ID 83221
Bonneville	Wiley Dennert	605 N. Capital Ave., Idaho Falls, ID 83402
Bonneville	Steven A. Gardner	605 N. Capital Ave., Idaho Falls, ID 83402
Bonneville	Michelle Mallard	605 N. Capital Ave., Idaho Falls, ID 83402
Bonneville	L. Mark Riddoch	605 N. Capital Ave., Idaho Falls, ID 83402
Butte	Ralph Savage	PO Box 171, Arco, ID 83213
Clark	Kent Gauchay	605 N. Capital Ave., Idaho Falls, ID 83402
Custer	James Barrett, Jr.	PO Box 385, Challis, ID 83226
Fremont	Faren Eddins	151 W. 1st N., Rm. 15, St. Anthony, ID 83445
Jefferson	Robert Crowley	210 Courthouse Way, Ste. 120, Rigby, ID 83442
Lemhi	Andrew Woolf	206 Courthouse Dr., Salmon, ID 83467
Madison	David Hunt	PO Box 389, Rexburg, ID 83440
Teton	Jason Walker	89 N. Main St., Ste. 5, Driggs, ID 83422



Weiser Star Theater

Photo Courtesy of Idaho State Historical Society

County Government



Madison County Courthouse

Photo courtesy of Idaho State Historical Society

Counties

The primary unit of local government in Idaho is the county. Counties are political subdivisions of the state and serve as an administrative arm of state government in providing services required by state law, such as law enforcement, welfare, and road maintenance. In addition, counties have, in recent years, tended to take on functions of a quasi-municipal character providing urban services such as planning and zoning, water supply and sewage disposal — functions that have traditionally been provided by incorporated cities.

The organization of county government is uniform throughout the state's forty-four counties; however, this uniformity may change due to a 1994 constitutional amendment that allows for optional forms

of county government. The legislature has developed enabling legislation that provides for the optional forms that are available to Idaho's counties. Citizens in the counties have the opportunity to decide whether they want to continue with the current form of government or change to another form.

For further information on Idaho counties, contact:

Idaho Association of Counties,
700 W. Washington
PO Box 1623
Boise, ID 83701
Phone: (208)345-9126
Website: www.idcounties.org

County Officials

The County Clerk, Assessor, Prosecuting Attorney, Treasurer, Coroner and Sheriff are elected for four year terms.

County Commissioners are elected for terms of two and four years with their terms being staggered.

Cities

Cities are voluntarily organized and may be incorporated under the general laws of the state by the people living within their boundaries. Cities are not primarily an administrative arm of state government but are local units which, for the most part, perform functions that are exclusively local.

Since 1967, all incorporated places in the state are designated simply as "cities" with no further classification. The constitution authorizes the legislature to enact general laws that apply to all cities in the state. There are 199 incorporated cities in Idaho ranging in population from 185,787 in Boise to 10 at Warm River in Fremont County.

Three Idaho cities, Boise, Lewiston, and Bellevue were granted charters from the territorial legislature rather than incorporate under the general laws of the state which govern all other cities. Boise, in 1961, and Lewiston, in 1969, abandoned their charters and joined Idaho's other cities under the general law governing municipal corporations. Bellevue, located in Blaine

County, remains the only city in the state with a territorial charter. The town does not operate under the State Municipal Code, and the state legislature must approve any changes to the charter including annexations.

Most Idaho cities operate under a mayor-council form of government, but all cities have the option to adopt a council-manager plan (where a professionally trained city manager administers the day-to-day needs) if they so desire. Only three cities, Lewiston, Twin Falls and McCall, utilize the council-manager form. On June 26, 1985, residents of the city of Pocatello voted to change to a mayor-council form after nearly thirty-five years under a council-manager system.

An extensive list of city officials may be obtained from:

Association of Idaho Cities
3100 S. Vista Ave, Ste 310
Boise ID 83705
Phone: (208) 344-8594
Website: www.idahocities.org/

Taxing Districts

Other local units of government in Idaho include school districts, numerous road districts, cemetery districts, fire protection districts, irrigation districts, junior college districts and other single-purpose taxing

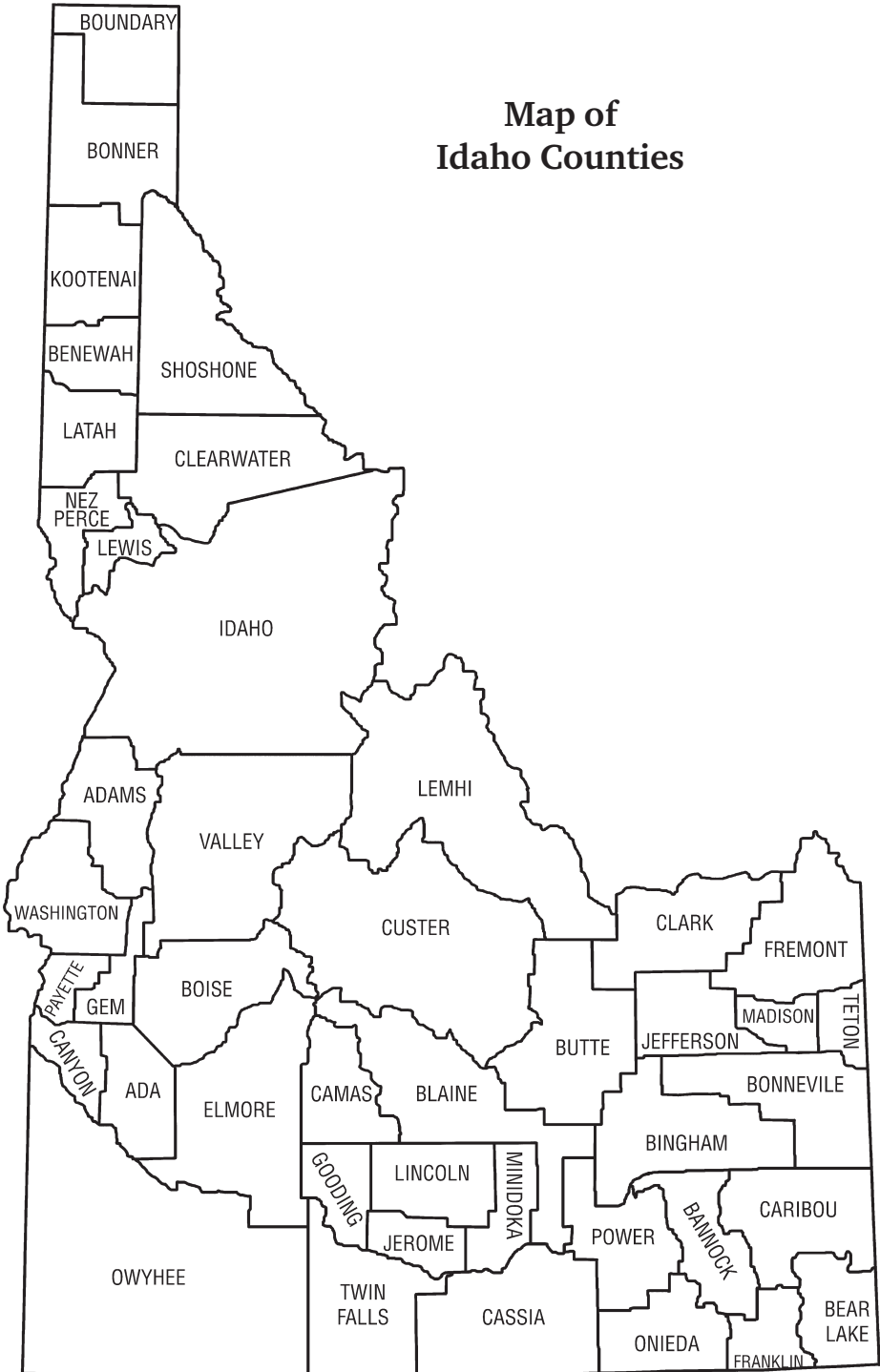
units. All of these units have limited taxing powers but are required to certify their requirements to the county commissioners who must include these needs in the collections made by county tax collectors.


Bayhorse Ore Mill

Photo Courtesy of Idaho State Historical Society



Map of Idaho Counties





Ada County

adacounty.id.gov

Established December 22, 1864 with its county seat at Boise. Named for Ada Riggs, the daughter of H.C. Riggs, one of the founders of Boise and a member of the Idaho Territorial Legislature. Boise became the capital of Idaho in 1865.

County Seat: Boise **Population:** 494,967
Address: 200 W. Front St. **Area:** 1,060 square miles
Business Hours: 8:00 am to 5:00 pm

County Official	Name	Phone
Assessor	Robert McQuade (R)	(208) 287-7200
Clerk	Phil McGrane (R)	(208) 287-6880
Commissioner District 1	Ryan Davidson (R)	(208) 287-7000
Commissioner District 2	Rod W. Beck (R)	(208) 287-7000
Commissioner District 3	Kendra Kenyon (D)	(208) 287-7000
Coroner	Dotti Owens (D)	(208) 287-5556
Prosecuting Attorney	Jan M. Bennetts (R)	(208) 287-7700
Sheriff	Stephen Bartlett (R)	(208) 577-3303
Treasurer	Elizabeth "Beth" Mahn (R)	(208) 287-6800



Adams County

co.adams.id.us

Established March 3, 1911 with its county seat at Council. Named for John Adams, the second President of the United States. The Council valley was a meeting place for the Nez Perce and Shoshoni Indian tribes.

County Seat: Council **Population:** 4,379
Address: 201 Industrial Ave. **Area:** 1,370 square miles
Business Hours: 8:00 am to 5:00 pm

County Official	Name	Phone
Assessor	Stacey Swift Dreyer (R)	(208) 253-4110
Clerk	Sherry Ward (R)	(208) 253-4561
Commissioner District 1	Joe Iveson (R)	(208) 741-1273
Commissioner District 2	Michael Paradis (R)	(208) 741-9214
Commissioner District 3	Viki Purdy (R)	(208) 573-1134
Coroner	Susan Warner (R)	(208) 253-3461
Prosecuting Attorney	Christopher D. Boyd (R)	(208) 253-4141
Sheriff	Ryan Zollman (R)	(208) 253-4228
Treasurer	Christy Roach (R)	(208) 253-4123

County



Bannock County

www.bannockcounty.us

Established March 6, 1893 from part of Bingham County, with its county seat at Pocatello. Named for the Bannack Indians, the first inhabitants of the area, whose name was spelled Bannock by early settlers.

County Seat: Pocatello

Population: 87,018

Address: 624 E. Center

Area: 1,148 square miles

Business Hours: 8:00 am to 5:00 pm

County Official	Name	Phone
Assessor	Sheri Davies (R)	(208) 236-7264
Clerk	Jason C. Dixon (R)	(208) 236-7358
Commissioner District 1	Ernie Moser (R)	(208) 236-7210
Commissioner District 2	Jeff Hough (R)	(208) 236-7210
Commissioner District 3	Terrel N. Tovey (R)	(208) 236-7210
Coroner	Ely Taysom (D)	(208) 243-1328
Prosecuting Attorney	Stephen Herzog (D)	(208) 236-7280
Sheriff	Tony Manu (D)	(208) 236-7116
Treasurer	Jennifer L. Clark (D)	(208) 236-7222



Bear Lake County

www.bearlakecounty.info

Established January 5, 1875 with its county seat at Paris. Named for Bear Lake, which lies half in Idaho and half in Utah. In 1863 the first permanent settlement was at Paris, established by forty Mormon families who came in wagons, in ox carts and on foot over very difficult terrain from Cache Valley, Utah.

County Seat: Paris

Population: 6,372

Address: 7 East Center St.

Area: 1,050 square miles

Business Hours: 8:30 am to 5:00 pm

County Official	Name	Phone
Assessor	Heber Dunford (R)	(208) 945-2155
Clerk	Cindy Garner (R)	(208) 945-2212
Commissioner District 1	Bradley Jensen (R)	(208) 945-2678
Commissioner District 2	Rex Payne (R)	(208) 847-2050
Commissioner District 3	Vaughn Rasmussen (R)	(208) 847-3053
Coroner	Chad Walker (R)	(208) 885-9035
Prosecuting Attorney	Joseph R. Hayes (R)	(208) 945-2212
Sheriff	Bart Heslington (R)	(208) 945-2121
Treasurer	Tricia Poulsen (R)	(208) 945-2130



Benewah County idaho.gov/counties/benewah

Established January 23, 1915, with its county seat at St. Maries, by an act of the state legislature from the southern part of Kootenai County. Named for a Coeur d'Alene Indian chief. Some settlement began after the completion of the Mullan Road in 1860, but most settlers came to the area after the discovery of gold near St. Maries in 1880.

County Seat: St. Maries **Population:** 9,530
Address: 701 W College Ave. **Area:** 776 square miles
Business Hours: 9:00 am to 5:00 pm

County Official	Name	Phone
Assessor	Donna Spier (R)	(208) 245-2821
Clerk	Deanna Bramblett (D)	(208) 245-3212
Commissioner District 1	Mark L. Reynolds (R)	(208) 245-2234
Commissioner District 2	Philip Lampert (R)	(208) 245-2234
Commissioner District 3	Robert Short (R)	(208) 245-2234
Coroner	Ronald Hodge (D)	(208) 245-2611
Prosecuting Attorney	Brian Thie (R)	(208) 245-2564
Sheriff	Anthony J. Eells (R)	(208) 245-2555
Treasurer	Sara Sexton (D)	(208) 245-2421



Bingham County www.co.bingham.id.us

Established January 13, 1885, with its county seat at Blackfoot, from the east and north parts of Oneida County. Named by Territorial Governor William M. Bunn for his friend Henry Harrison Bingham, a Pennsylvania Congressman. Fremont County was carved out of Bingham in 1893, Bonneville in 1911, Power in 1913, and Butte in 1917.

County Seat: Blackfoot **Population:** 47,992
Address: 501 N. Maple St. **Area:** 2,183 square miles
Business Hours: 8:00 am to 5:00 pm

County Official	Name	Phone
Assessor	Ronald Simmons (R)	(208) 782-3016
Clerk	Pamela W. Eckhardt (R)	(208) 782-3160
Commissioner District 1	Mark Bair (R)	(208) 782-3010
Commissioner District 2	Whitney Manwaring (R)	(208) 782-3011
Commissioner District 3	Jessica Lewis (R)	(208) 782-3013
Coroner	Michael Gardner (R)	(208) 680-3698
Prosecuting Attorney	N. Paul Rogers (R)	(208) 782-3101
Sheriff	Craig Rowland (R)	(208) 782-3047
Treasurer	Tanna Beal (R)	(208) 782-3092

County



Blaine County

www.co.blaine.id.us

Established March 5, 1895 with Hailey as the county seat. Named for James G. Blaine, U.S. Secretary of State (1889-1892) under President Benjamin Harrison. The area was first explored in 1818 by Donald MacKenzie.

County Seat: Hailey **Population:** 24,272
Address: 206 1st Avenue S. **Area:** 2,655 square miles
Business Hours: 9:00 am to 5:00 pm

County Official	Name	Phone
Assessor	Jim Williams (D)	(208) 788-5535
Clerk	JoLynn Drage (D)	(208) 788-5531
Commissioner District 1	Dick Fosbury (D)	(208) 788-5500
Commissioner District 2	Jacob Greenberg (D)	(208) 788-5500
Commissioner District 3	Angenie McCleary (D)	(208) 788-5500
Coroner	Russ Mikel (R)	(208) 578-1000
Prosecuting Attorney	Matthew Fredback (D)	(208) 788-5545
Sheriff	Steve Harkins (D)	(208) 788-5551
Treasurer	John David Davidson (D)	(208) 788-5530



Boise County

www.boisecounty.us

Established February 4, 1864 with its county seat at Idaho City. Named for the Boise River, which was named by French-Canadian explorers and trappers for the great variety of trees growing along its banks. The Boise Basin, in which Idaho City lies, was one of the richest gold mining districts in the nation after the discovery of gold in 1862. At its peak in the 1860s and 1870s Idaho City was for a time the largest city in the Northwest. It was this great influx of people that led to the establishment of the Idaho Territory.

County Seat: Idaho City **Population:** 7,610
Address: 419 Main St. **Area:** 1,908 square miles
Business Hours: 8:00 am to 5:00 pm

County Official	Name	Phone
Assessor	Chris Juszcak (R)	(208) 392-4415
Clerk	Mary Prisco (R)	(208) 392-4431
Commissioner District 1	Steven Twilegar (R)	(208) 392-4431
Commissioner District 2	Robert Holmes (R)	(208) 365-8228
Commissioner District 3	Laura Baker (R)	(208) 965-7860
Coroner	Pamela Garlock (R)	(208) 392-4411
Prosecuting Attorney	Adam Strong (R)	(208) 392-4485
Sheriff	Scott Turner (R)	(208) 392-4411
Treasurer	Gina Turner (R)	(208) 392-4441



Bonner County

bonnercounty.us

Established February 21, 1907 with its county seat at Sandpoint. It was named for Edwin L. Bonner, who in 1864 established a ferry on the Kootenai River where the town of Bonners Ferry is located. The ferry became an important site in emigrant travel between Walla Walla to the placer and quartz mines in British Columbia.

County Seat: Sandpoint **Population:** 47,110
Address: 215 S. First Ave. **Area:** 1,737 square miles
Business Hours: 9:00 am to 5:00 pm

County Official	Name	Phone
Assessor	Donna Gow (R)	(208) 255-3630
Clerk	Michael Rosedale (R)	(208) 265-1437
Commissioner District 1	Steven Bradshaw (R)	(208) 265-1438
Commissioner District 2	Jeff Connolly (R)	(208) 265-1438
Commissioner District 3	Dan McDonald (R)	(208) 265-1438
Coroner	Robert Beers (R)	(208) 263-6714
Prosecuting Attorney	Louis Marshall (R)	(208) 263-6714
Sheriff	Daryl Wheeler (R)	(208) 263-8417
Treasurer	Cheryl Piehl (R)	(208) 265-1433



Bonneville County

www.co.bonneville.id.us

Established February 7, 1911 by the state legislature from the north and east parts of Bingham County. Named for Capt. B.L.E. Bonneville, of the U.S. Army, who explored throughout the Snake River area in the 1830s. A settlement developed at the site of the Eagle Rock ferry on the Snake River in 1864, this settlement was to be known as Idaho Falls after 1891.

County Seat: Idaho Falls **Population:** 123,964
Address: 605 N. Capital Ave. **Area:** 1,897 square miles
Business Hours: 8:00 am to 5:00 pm

County Official	Name	Phone
Assessor	Blake Mueller (R)	(208) 529-1350
Clerk	Penny Manning (R)	(208) 529-1350
Commissioner District 1	Roger Christensen (R)	(208) 529-1360
Commissioner District 2	Jon Walker (R)	(208) 529-1350
Commissioner District 3	Bryon Reed (R)	(208) 529-1360
Coroner	Rick Taylor (R)	(208) 533-6999
Prosecuting Attorney	Daniel Clark (R)	(208) 529-1348
Sheriff	Samuel Hulse (R)	(208) 529-1375
Treasurer	Mark Hansen (R)	(208) 529-1350



Boundary County www.boundarycountyid.org

Established January 23, 1915 with its county seat at Bonners Ferry. It was so named because it borders Canada on the north, Washington on the west, and Montana on the east as well as Bonner County on the south.

County Seat: Bonners Ferry **Population:** 12,056
Address: 6452 Kootenai St. **Area:** 1,277 square miles
Business Hours: 9:00 am to 5:00 pm

County Official	Name	Phone
Assessor	David Ryals (R)	(208) 267-3301
Clerk	Glenda Poston (R)	(208) 267-0962
Commissioner District 1	Wally Cossairt (R)	(208) 267-7723
Commissioner District 2	Tim Bertling (R)	(208) 267-7723
Commissioner District 3	Dan Dinning (R)	(208) 267-7723
Coroner	Mick Mellett (D)	(208) 267-2146
Prosecuting Attorney	Andrakay J. Fluid (R)	(208) 267-7545
Sheriff	Dave Kramer (R)	(208) 267-3151
Treasurer	Sue Larson (R)	(208) 267-3291




Butte County www.buttecountyid.us

Established February 6, 1917 with its county seat at Arco. It was named for the buttes that rise from the Snake River plain and served as landmarks to trappers and pioneers who traveled through the area. The first white men in the region were thought to be Donald MacKenzie and his Northwest Fur Company trappers in 1818.

County Seat: Arco **Population:** 2,574
Address: 248 W. Grand Ave. **Area:** 2,237 square miles
Business Hours: 9:00 am to 5:00 pm

County Official	Name	Phone
Assessor	Laurie Gamett (R)	(208) 527-8288
Clerk	Shelly Blackner (R)	(208) 527-3021
Commissioner District 1	Wes Collins (R)	(208) 527-3137
Commissioner District 2	Hootie Langseth (R)	(208) 899-1747
Commissioner District 3	Brian Harrell (R)	(208) 767-3511
Coroner	Tara Beard Parsons	(208) 530-2005
Prosecuting Attorney	Steve Stephens (R)	(208) 527-3458
Sheriff	Dave Hansen (R)	(208) 527-8553
Treasurer	Lori Beck (R)	(208) 527-3047



Camas County

camascounty.id.gov

Established February 6, 1917 with its county seat at Fairfield. Named for the lily-like plant found in this area with an edible bulb used as a staple food by Indians and as hog fodder by settlers.

County Seat: Fairfield **Population:** 1,077
Address: 501 Soldier Rd. **Area:** 1,077 square miles
Business Hours: 8:30 am to 5:00 pm

County Official	Name	Phone
Assessor	Lynn McGuire (R)	(208) 764-2370
Clerk	Katherine Rablin	(208) 764-2242
Commissioner District 1	Galen Colter (R)	(208) 539-0011
Commissioner District 2	Marshall Ralph (R)	(208) 721-0488
Commissioner District 3	Travis Kramer (R)	(208) 764-2242
Coroner	Wesley Walker (R)	(208) 764-2261
Prosecuting Attorney	Matthew Pember (R)	(208) 764-5054
Sheriff	David Sanders (R)	(208) 764-2261
Treasurer	Gayle Bachtell (R)	(208) 764-2126



Canyon County

www.canyoncounty.org

Established on March 7, 1891 with its county seat at Caldwell. Current sources attribute the name to the canyon of the Boise River near Caldwell. However, both John Rees and Vardis Fisher believed it named for the Snake River Canyon, which forms a natural boundary for the county. The Hudson's Bay Company established Fort Boise in 1834, near what is now Parma, but abandoned it in 1855. Emigrants traveled through Canyon County on the Oregon Trail.

County Seat: Caldwell **Population:** 231,105
Address: 1115 Albany St. **Area:** 603 square miles
Business Hours: 8:00 am to 5:00 pm

County Official	Name	Phone
Assessor	Brian R. Stender (R)	(208) 454-7431
Clerk	Chris Yamamoto (R)	(208) 454-7337
Commissioner District 1	Leslie Van Beek (R)	(208) 454-7507
Commissioner District 2	Keri K. Smith-Sigman (R)	(208) 454-7507
Commissioner District 3	Pam White (R)	(208) 454-7503
Coroner	Jennifer Crawford (R)	(208) 454-7350
Prosecuting Attorney	Bryan Taylor (R)	(208) 454-7391
Sheriff	Kieran Donahue (R)	(208) 454-7510
Treasurer	Tracie Lloyd (R)	(208) 454-7358

County



Caribou County

www.cariboucounty.us

Established February 11, 1919 with its county seat at Soda Springs, the last county in Idaho to be created. Named for the Caribou Mountains, which in turn are named for Cariboo Fairchild, who had taken part in the gold rush in the Cariboo region of British Columbia in 1860. He discovered gold in this region two years later. This area was on the routes of the earliest explorers, fur trappers and Oregon Trail emigrants. Thousands of emigrants passed through the present site of Soda Springs, so named for the many effervescent natural springs in the area.

County Seat: Soda Springs **Population:** 7,027
Address: 159 S. Main **Area:** 1,799 square miles
Business Hours: 9:00 am to 5:00 pm

County Official	Name	Phone
Assessor	Aaron Cook (R)	(208) 547-4749
Clerk	Denise Horsley (R)	(208) 547-4324
Commissioner District 1	Marty McCullough (R)	(208) 547-4324
Commissioner District 2	Bryce Somsen (R)	(208) 547-2789
Commissioner District 3	Mark Mathews (R)	(208) 547-4324
Coroner	F. Darrin Sims (R)	(208) 547-3742
Prosecuting Attorney	S. Douglas Wood (R)	(208) 547-1930
Sheriff	J. Adam Mabey (R)	(208) 547-2561
Treasurer	Angie Mendehall (R)	(208) 547-3726



Cassia County

www.cassiacyounty.org

Established February 20, 1879 with its county seat at Albion. The county boundaries were later reduced in 1913 by the creation of Twin Falls and Power counties. The county seat was changed to Burley on November 5, 1918. Named for Cassia Creek, which was named for one of two words: cajeaux, peasant French for raft; or James John Cazier, member of the LDS Church and of the Mormon Battalion, later a colorful captain of an emigrant train, whose name was corrupted to Cassia. Locally it is also believed that the name is derived from the name of a plant.

County Seat: Burley **Population:** 24,665
Address: 1459 Overland Rd. **Area:** 2,577 square miles
Business Hours: 8:30 am to 5:00 pm

County Official	Name	Phone
Assessor	Dwight Davis (R)	(208) 878-3540
Clerk	Joseph Larsen (R)	(208) 878-4460
Commissioner District 1	Leonard Beck (R)	(208) 878-7302
Commissioner District 2	Robert J. Kunau (R)	(208) 878-7302
Commissioner District 3	Kent Searle (R)	(208) 878-7302
Coroner	Craig Rinehart (R)	(208) 431-0119
Prosecuting Attorney	McCord Larsen (R)	(208) 878-0419
Sheriff	George Warrell (R)	(208) 878-9323
Treasurer	Laura Greener (R)	(208) 878-7202



Clark County

www.clark-co.id.gov

Established February 1, 1919 with its county seat at Dubois. Named for Sam K. Clark, early settler on Medicine Lodge Creek who became the first state senator from Clark County. The city of Dubois was named for U.S. Senator Fred Dubois, a prominent Idaho political figure in early history.

County Seat: Dubois **Population:** 790
Address: 224 W Main St. **Area:** 1,764 square miles
Business Hours: 9:00 am to 5:00 pm

County Official	Name	Phone
Assessor	Carrie May (R)	(208) 374-5404
Clerk	Tyson Schwartz	(208) 374-5304
Commissioner District 1	Nick Hillman (R)	(208) 761-5165
Commissioner District 2	Gregory Shenton (R)	(208) 374-5304
Commissioner District 3	Macoy Ward (R)	(208) 589-0969
Coroner	Brenda Laird (R)	(208) 351-8852
Prosecuting Attorney	Craig Simpson	(208) 520-5622
Sheriff	John W Clements (R)	(208) 374-5403
Treasurer	Lana Schwartz (R)	(208) 374-5455



Clearwater County www.clearwatercounty.org

Established in February 27, 1911 with its county seat at Orofino. Named for the Clearwater River whose name was translated from the Nez Perce term Koos-Koos-Kai-Kai, describing clear water. In 1805, Lewis and Clark followed an old Indian trail between the north and middle forks of the Clearwater River and met the Nez Perce near the present site of Weippe. Gold was first discovered by E.D. Pierce in 1860 and Pierce City, the oldest mining town in Idaho, came into existence.

County Seat: Orofino **Population:** 8,734
Address: 150 Michigan Ave. **Area:** 2,488 square miles
Business Hours: 8:00 am to 5:00 pm

County Official	Name	Phone
Assessor	Susan Spencer (R)	(208) 476-7042
Clerk	Carrie Bird (D)	(208) 476-5615
Commissioner District 1	Mike Ryan (R)	(208) 476-3615
Commissioner District 2	Vincent Frazier (R)	(208) 476-3615
Commissioner District 3	Rick Winkel (R)	(208) 476-3615
Coroner	Rick Miller(R)	(208) 827-0119
Prosecuting Attorney	E. Clayne Tyler (R)	(208) 476-5611
Sheriff	Chris Goetz (R)	(208) 476-4521
Treasurer	Dawn Erlewine (D)	(208) 476-5213

County



Custer County

www.co.custer.id.us

Established January 8, 1881 with its county seat at Challis. Named for the General Custer Mine, which was named in honor of General George Custer who died at the Battle of Little Bighorn. Its history begins with fur traders and pathfinders as early as 1824; later in the 1860s and 1870s prospectors and miners came. It contains portions of the Sawtooth, Salmon River, White Cloud, Pioneer, Lost River, and White Knob mountains and contains the highest peaks in the state.

County Seat: Challis

Population: 4,275

Address: 801 E. Main Ave.

Area: 4,938 square miles

Business Hours: 8:00 am to 5:00 pm

County Official	Name	Phone
Assessor	Jacquel Bruno (R)	(208) 879-3302
Clerk	Lura Baker (R)	(208) 879-2360
Commissioner District 1	Wayne Butts (R)	(208) 879-2360
Commissioner District 2	Randy Corgatelli (R)	(208) 879-2432
Commissioner District 3	Steve Smith (R)	(208) 879-2360
Coroner	Chad Workman (R)	(208) 390-2282
Prosecuting Attorney	Justin Oleson (R)	(208) 879-4383
Sheriff	Stu Lumpkin (R)	(208) 879-2232
Treasurer	Allicyn Latimer (R)	(208) 879-2330



Elmore County

elmorecounty.org

Established February 7, 1889 with its county seat at Rocky Bar. Named for the Ida Elmore Mines, the area's greatest silver and gold producer of the 1860s. The Oregon Trail crossed the Snake River at Three Island Crossing near Glens Ferry. A station on the Overland Stage route, originally named Rattlesnake, was moved to the railroad line and became Mountain Home. On February 4, 1891 the county seat was moved to Mountain Home.

County Seat: Mountain Home

Population: 28,666

Address: 150 S. 4th E., Ste. 5.

Area: 3,103 square miles

Business Hours: 9:00 am to 5:00 pm

County Official	Name	Phone
Assessor	Josh Dison (R)	(208) 587-2126
Clerk	Shelley Essl (R)	(208) 587-2130
Commissioner District 1	Franklin "Bud" Corbus (R)	(208) 599-1294
Commissioner District 2	Crystal Rodgers (R)	(208) 599-3131
Commissioner District 3	Albert Hofer (R)	(208) 599-1620
Coroner	Nickie M. Campbell (R)	(208) 587-0612
Prosecuting Attorney	Daniel Page (R)	(208) 587-2144
Sheriff	Mike Hollinshead (R)	(208) 587-3370
Treasurer	Amber Sloan (R)	(208) 587-2138



Franklin County www.franklincountyidaho.org

Established January 30, 1913 with its county seat at Preston. Named for the first settlement in Idaho, Franklin, which in turn was named for Franklin Richards, an apostle of the Mormon church. The settlement began in Franklin county in 1860 with thirteen families.

County Seat: Preston **Population:** 14,194
Address: 39 W. Oneida **Area:** 667 square miles
Business Hours: 9:00 am to 5:00 pm

County Official	Name	Phone
Assessor	Doug Wallis (R)	(208) 852-1091
Clerk	Camille Larsen (R)	(208) 852-1092
Commissioner District 1	Boyd Burbank (R)	(208) 244-0639
Commissioner District 2	Robert Swainston (R)	(208) 339-0900
Commissioner District 3	Dirk Bowles (R)	(208) 852-3724
Coroner	Ron Smellie (R)	(208) 852-0533
Prosecuting Attorney	Vic Pearson (R)	(208) 852-9119
Sheriff	David Fryar (R)	(208) 221-1410
Treasurer	Janet Kimpton (R)	(208) 852-1095



Fremont County www.co.fremont.id.us

Established March 4, 1893 with its county seat at St. Anthony. Named for John C. Fremont, an explorer known as the “Pathfinder” who passed through the area in 1843. The first settlement in the county was Egin Bench in 1879.

County Seat: St. Anthony **Population:** 13,388
Address: 151 West 1st N. **Area:** 1,894 square miles
Business Hours: 9:00 am to 5:00 pm

County Official	Name	Phone
Assessor	Barbara Hirschi (R)	(208) 624-7984
Clerk	Abbie Mace (R)	(208) 624-7332
Commissioner District 1	Blair Dance (R)	(208) 624-4271
Commissioner District 2	L. Scott Kamachi (R)	(208) 624-4271
Commissioner District 3	Jordon Stoddard (R)	(208) 624-4271
Coroner	Brenda Dye (R)	(208) 390-5041
Prosecuting Attorney	Lindsey A. Blake (R)	(208) 624-4418
Sheriff	Len Humphries (R)	(208) 624-4482
Treasurer	J'lene Cherry (R)	(208) 624-3361



Gem County

www.gemcounty.org

Established March 19, 1915 with its county seat at Emmett. Named for the state nickname, "Gem State." Fur trappers were in the area as early as 1818 and Alexander Ross explored Squaw Creek in 1824. Prospectors and miners moved through the county in 1862 in route to the gold rush in the Boise Basin, and by the next year irrigation began along the Payette River.

County Seat: Emmett **Population:** 19,123
Address: 415 E. Main St. **Area:** 564 square miles
Business Hours: 8:00 am to 5:00 pm

County Official	Name	Phone
Assessor	Hollie Ann Strong(R)	(208) 477-2010
Clerk	Shelly Tilton (R)	(208) 365-4561
Commissioner District 1	Norvil Bryan Eliot (R)	(208) 365-4561
Commissioner District 2	Bill Butticci (R)	(208) 447-2018
Commissioner District 3	Mark Rekow (R)	(208) 477-2017
Coroner	John Buck (R)	(208) 369-1785
Prosecuting Attorney	Erick Thomson (R)	(208) 365-2106
Sheriff	Donnie Wunder (R)	(208) 365-3521
Treasurer	Megan Keene (R)	(208) 365-3272



Gooding County

www.goodingcounty.org

Established January 28, 1913 with its county seat at Gooding. Named for Frank R. Gooding, pioneer sheep rancher, early mayor of the city of Gooding, later Idaho governor and U.S. Senator. Mountain men and fur traders trapped the Malad River extensively in the early 1800s. Settlers came to the rich agricultural lands of the Hagerman Valley in the 1860s.

County Seat: Gooding **Population:** 15,598
Address: 624 Main St. **Area:** 733 square miles
Business Hours: M-TH 7:30 am to 5:30 pm

County Official	Name	Phone
Assessor	Justin L. Baldwin (R)	(208) 934-5666
Clerk	Denise Gill (R)	(208) 934-4841
Commissioner District 1	Susan Bolton (R)	(208) 934-4221
Commissioner District 2	Mark Bolduc (R)	(208) 934-4841
Commissioner District 3	Ron Buhler (R)	(208) 536-6754
Coroner	Ronnie Geer (R)	(208) 924-4421
Prosecuting Attorney	Trevor Misseldine (R)	(208) 934-4493
Sheriff	Shaun Gough (R)	(208) 934-4422
Treasurer	Christina "Tine" Wines (R)	(208) 934-5673



Idaho County

www.idahocounty.org

Established February 4, 1864 by the First Idaho Territorial Legislature with its county seat at Florence. In 1861 it had been established as the third county of the Washington Territory. Named for the steamer Idaho that was launched June 9, 1860 on the Columbia River and served miners during the gold rush in north Idaho. In 1875 Mount Idaho was named the county seat, in 1902 the county seat was moved to Grangeville following a 10-year struggle between Grangeville and Mount Idaho.

County Seat: Grangeville **Population:** 16,541
Address: 320 W. Main, Ste. #23 **Area:** 8,503 square miles
Business Hours: 9:00 am to 5:00 pm

County Official	Name	Phone
Assessor	James Zehner (R)	(208) 983-2742
Clerk	Kathy Ackerman (R)	(208) 983-2751
Commissioner District 1	Skip Brandt (R)	(208) 983-2751
Commissioner District 2	Ted Lindsley (R)	(208) 983-2751
Commissioner District 3	Denis Duman (R)	(208) 983-2751
Coroner	Cody Funke (R)	(208) 983-6066
Prosecuting Attorney	Kirk MacGregor (R)	(208) 983-0166
Sheriff	Doug Ulmer (R)	(208) 983-1100
Treasurer	Abbie Hudson (R)	(208) 983-2801



Jefferson County

www.co.jefferson.id.us

Established February 18, 1913 with its county seat at Rigby. Named for Thomas Jefferson, third president of the United States. The first settlers were Mormons who constructed irrigation systems.

County Seat: Rigby **Population:** 30,891
Address: 210 Courthouse Way **Area:** 1,106 square miles
Business Hours: 9:00 am to 5:00 pm

County Official	Name	Phone
Assessor	Jessica Roach (R)	(208) 745-9215
Clerk	Colleen Casper Poole (R)	(208) 745-7756
Commissioner District 1	Shayne Young (R)	(208) 745-9222
Commissioner District 2	Scott Hancock (R)	(208) 745-9222
Commissioner District 3	Roger Clark (R)	(208) 745-9222
Coroner	LaVar Summers (R)	(208) 243-2044
Prosecuting Attorney	Mark Taylor (R)	(208) 745-5888
Sheriff	Steve Anderson (R)	(208) 745-9210
Treasurer	Kristine Lund (R)	(208) 745-9219

County



Jerome County

www.jeromecountyid.us

Established February 8, 1919 with its county seat at Jerome. Three sources for the name are commonly given: Jerome Hill, one of the developers of North Side Irrigation Project; his grandson, Jerome Kuhn, Jr.; or his son-in-law, Jerome Kuhn. All were important to the growth of the county.

County Seat: Jerome **Population:** 24,237
Address: 300 N. Lincoln **Area:** 605 square miles
Business Hours: 8:30 am to 5:00 pm

County Official	Name	Phone
Assessor	Rick Haberman (R)	(208) 644-2745
Clerk	Michelle Emerson (R)	(208) 644-2704
Commissioner District 1	Ben Crouch (R)	(208) 644-2702
Commissioner District 2	Charles Howell (R)	(208) 644-2701
Commissioner District 3	John Crozier (R)	(208) 644-2703
Coroner	Gerald Brant (R)	(208) 539-0341
Prosecuting Attorney	Michael Seib (R)	(208) 644-2630
Sheriff	George Oppedyk (R)	(208) 595-3300
Treasurer	Tevian Kober (R)	(208) 644-2720



Kootenai County

www.kcgov.us

Established December 22, 1864 by the Second Territorial Legislature with Seneaqueuten, a trading post below Lake Pend Oreille, as the county seat. Rathdrum replaced Seneaqueuten as county seat in 1881 and Coeur d'Alene replaced Rathdrum in 1908. Named for the Kutenai Indians who inhabited the area when the white man arrived. The word is derived from the Kutenai word meaning "water people."

County Seat: Coeur d'Alene **Population:** 171,362
Address: 324 W. Garden Ave. **Area:** 1,310 square miles
Business Hours: 9:00 am to 5:00 pm

County Official	Name	Phone
Assessor	Richard Houser (R)	(208) 446-1500
Clerk	Jim Brannon (R)	(208) 446-1651
Commissioner District 1	Bill Brooks (R)	(208) 446-1605
Commissioner District 2	Chris Fillios (R)	(208) 446-1606
Commissioner District 3	Leslie Duncan (R)	(208) 446-1604
Coroner	Warren Keene (R)	(208) 446-2199
Prosecuting Attorney	Barry McHugh (R)	(208) 446-1800
Sheriff	Robert "Rob" Norris (R)	(208) 446-1310
Treasurer	Steven Matheson (R)	(208) 446-1005



Latah County

www.latah.id.us

This area was first formed as Lah-Toh County in 1864 with Coeur d'Alene as the county seat. In 1867 the name Lah-Toh was dropped when the area was placed in Nez Perce County. On May 14, 1888 the U.S. Congress created the county as we know it, the 16th Idaho county and the only Idaho county to be created by Congress. Named for Latah Creek, which drains the northwest corner. The name is NezPerce and means "the place of pine trees and pestle," because the Indians found stones here suitable for pulverizing camas roots, and also found shade under the pine trees in which to work.

County Seat: Moscow

Population: 39,517

Address: 522 S. Adams

Area: 1,077 square miles

Business Hours: 8:00 am to 5:00 pm

County Official	Name	Phone
Assessor	Rod Wakefield (D)	(208) 892-4571
Clerk	Henrienne K. Westberg (D)	(208) 883-2263
Commissioner District 1	Kathie LaFortune (D)	(208) 883-2272
Commissioner District 2	Tom Lamar (D)	(208) 883-7208
Commissioner District 3	Dave McGraw (R)	(208) 883-7208
Coroner	Catherine Mabbutt (D)	(208) 883-4744
Prosecuting Attorney	Bill Thompson (D)	(208) 883-2246
Sheriff	Richard Skiles (R)	(208) 882-2216
Treasurer	BJ Swanson (R)	(208) 883-2253



Lemhi County

www.lemhicountyidaho.org

Established January 9, 1869 with its county seat at Salmon. Named for Fort Lemhi, the L.D.S. Salmon River Mission, which was named for King Lemhi in the Book of Mormon. Lewis and Clark were the first white men in this area.

County Seat: Salmon

Population: 7,974

Address: 206 Courthouse Dr.

Area: 4,571 square miles

Business Hours: 8:00 am to 5:00 pm

County Official	Name	Phone
Assessor	Jenny Rosin (R)	(208) 742-1723
Clerk	Brenda Armstrong (R)	(208) 742-1667
Commissioner District 1	Leah Madsen (R)	(208) 756-2815
Commissioner District 2	Richard "Rick" Snyder (R)	(208) 768-2714
Commissioner District 3	Bret Barsalou (R)	(208) 742-1665
Coroner	Mike Ernest (R)	(208) 940-0760
Prosecuting Attorney	P. Bruce Withers (R)	(208) 756-2009
Sheriff	Steve Penner (R)	(208) 756-8980
Treasurer	Kammy Maughan (R)	(208) 756-2815



Lewis County

www.lewiscountyid.us

Established March 3, 1911 with its county seat at Nezperce. Named for Meriwether Lewis of the Lewis and Clark Expedition. The Nez Perce Indians made this area their home and knew no whites until the Lewis and Clark expedition, the expedition spent a month in the Clearwater River Valley near the town of Kamiah on its return from the Pacific Coast in May 1806.

County Seat: Nezperce **Population:** 3,533
Address: 510 Oak St. **Area:** 480 square miles
Business Hours: 9:00 am to 5:00 pm

County Official	Name	Phone
Assessor	Shelley Brian (D)	(208) 937-2320
Clerk	Alesia "Lisa" Winner (D)	(208) 937-2661
Commissioner District 1	Greg Johnson (R)	(208) 937-2661
Commissioner District 2	Justin McLeod (R)	(208) 937-2661
Commissioner District 3	Mike Ponozzo (R)	(208) 937-2661
Coroner	Perry Larson (R)	(208) 937-2447
Prosecuting Attorney	Zachary Pall (I)	(208) 937-2271
Sheriff	Jason Davis (R)	(208) 937-2447
Treasurer	Shelley Ponozzo (R)	(208) 937-2341



Lincoln County

www.lincolncountyid.us

Established March 18, 1895 with its county seat at Shoshone. Lincoln was much larger originally, in 1913 Gooding and Minidoka took about half the original Lincoln County, after the creation of Jerome in 1919, Lincoln was left with only 1,206 square miles. Named for President Abraham Lincoln, the sixteenth president of the United States, under whose administration the Idaho Territory was established.

County Seat: Shoshone **Population:** 5,127
Address: 111 West B St. **Area:** 1,206 square miles
Business Hours: 8:30 am to 5:00 pm

County Official	Name	Phone
Assessor	Linda Jones (R)	(208) 886-2161
Clerk	Brenda Farnworth (R)	(208) 886-7641
Commissioner District 1	Joann H. Rutler (R)	(208) 420-8857
Commissioner District 2	Rebecca Wood (D)	(208) 886-7641
Commissioner District 3	Roy Hubert (R)	(208) 886-7641
Coroner	Mike Piper (R)	(208) 886-7641
Prosecuting Attorney	E. Scott Paul (R)	(208) 886-2454
Sheriff	R. King (R)	(208) 886-2250
Treasurer	Ann Youts (R)	(208) 886-7681



Madison County

www.co.madison.id.us

Established February 18, 1913 with its county seat at Rexburg. Named for President James Madison, the fourth president of the United States. First settlers in the county were Mormon families from Utah, who built the first irrigation system.

County Seat: Rexburg

Population: 52,913

Address: 134 E Main

Area: 473 square miles

Business Hours: 9:00 am to 5:00 pm

County Official	Name	Phone
Assessor	Shawn Boice (R)	(208) 359-6200
Clerk	Kim Muir (R)	(208) 359-6244
Commissioner District 1	Brent Mendenhall (R)	(208) 359-6200
Commissioner District 2	Douglas J. Smith (R)	(208) 390-6128
Commissioner District 3	Todd Smith (R)	(208) 313-5035
Coroner	Sam Butikofer (R)	(208) 496-4572
Prosecuting Attorney	Rob H. Wood (R)	(208) 356-7768
Sheriff	Rick Henry (R)	(208) 372-5000
Treasurer	Angie Moffat (R)	(208) 359-6264



Minidoka County

www.minidoka.id.us

Established January 28, 1913 with its county seat at Rupert. Named directly for the first settlement, Minidoka, a railroad siding. The name is Indian, but the exact meaning is in dispute. Some believe that Minidoka means "well, spring" but there was not a source of water such as a well or spring until 1946. Others say the word is Shoshoni and means "broad expanse," because the broadest portion of the Snake River Plain lies here.

County Seat: Rupert

Population: 21,613

Address: 715 East G St.

Area: 762 square miles

Business Hours: 8:30 am to 5:00 pm

County Official	Name	Phone
Assessor	Janice West (R)	(208) 436-7181
Clerk	Tonya Page (R)	(208) 436-7180
Commissioner District 1	Wayne Schenk (R)	(208) 436-7180
Commissioner District 2	Kent McClellan (R)	(208) 878-9013
Commissioner District 3	Sheryl Koyle (R)	(208) 436-7180
Coroner	Lucky Bourn (R)	(208) 300-0342
Prosecuting Attorney	Lance Stevenson (R)	(208) 436-7187
Sheriff	Eric S. Snarr (R)	(208) 434-2320
Treasurer	LaVonna Staker (R)	(208) 436-7188



Nez Perce County

www.co.nezperce.id.us

Established February 4, 1864 by the Idaho Territorial Legislature with its county seat at Lewiston. Named for the Native American Nez Perce Tribe who lived in the region. Previously established by the Territorial Legislature of Washington in 1861. One of the four original Idaho counties in 1863 from which all 44 have been carved. The present boundaries of Nez Perce County were set in 1911. Explorers Lewis and Clark traveled through the area in 1805. Lewiston served as the territorial capital for twenty-two months before the capital was moved to Boise.

County Seat: Lewiston

Population: 42,090

Address: 1230 Main St.

Area: 855 square miles

Business Hours: 8:00 am to 5:00 pm

County Official	Name	Phone
Assessor	Dan Anderson (D)	(208) 799-3010
Clerk	Patty Weeks (D)	(208) 799-3020
Commissioner District 1	Don Beck (R)	(208) 799-3090
Commissioner District 2	Douglas Havens (R)	(208) 799-3090
Commissioner District 3	Douglas Zenner (R)	(208) 799-3090
Coroner	Joshua Hall (D)	(208) 799-3074
Prosecuting Attorney	Justin Coleman (I)	(208) 799-3073
Sheriff	Bryce Scrimsher (I)	(208) 799-3131
Treasurer	Barbara Fry (D)	(208) 799-3030



Oneida County

oneidacountyid.com/

Established January 22, 1864 with its county seat at Soda Springs. In 1866 it was moved to Malad City, because of its growth and its location on the stagecoach line and freight road between Corinne, Utah, and the mines in Butte, Montana. Named for Lake Oneida, New York, the area from which most of the early settlers had emigrated.

County Seat: Malad

Population: 4,564

Address: 10 Court St.

Area: 1,202 square miles

Business Hours: 9:00 am to 5:00 pm

County Official	Name	Phone
Assessor	Kathleen Atkinson (R)	(208) 766-4116
Clerk	Lon Colton (R)	(208) 766-4116
Commissioner District 1	Bill Lewis (D)	(208) 970-1379
Commissioner District 2	Ken Eliason (R)	(208) 766-4116
Commissioner District 3	Bob Christophersen (R)	(208) 851-2503
Coroner	Brad Horsley (R)	(208) 317-5251
Prosecuting Attorney	Cody Brower (R)	(208) 766-2201
Sheriff	Arne Jones (R)	(208) 766-2252
Treasurer	Leigh Love (R)	(208) 766-2962



Owyhee County

www.owyheecounty.net

Established December 31, 1863 with its county seat at Ruby City. This was the first county to be established by the first Territorial Legislature. In 1867 the county seat was moved to Silver City and in 1934 to Murphy. Named for the river, mountains and mining area explored by Hawaiian fur trappers in 1819-1820. Hawaii and Owyhee are different spellings of the same word. Gold was discovered on Jordan Creek in 1863, and millions of dollars of gold and silver were taken from the Silver City region until the industry declined in the early 1900s.

County Seat: Murphy

Population: 11,913

Address: 20381 State Hwy 78

Area: 7,666 square miles

Business Hours: 8:30 am to 5:00 pm

County Official	Name	Phone
Assessor	Toni Gruenwald (R)	(208) 495-2817
Clerk	Angela Barkell (R)	(208) 495-2421
Commissioner District 1	Jerry Hoagland (R)	(208) 495-2421
Commissioner District 2	Kelly Aberasturi (R)	(208) 495-2421
Commissioner District 3	Joe Merrick (R)	(208) 495-2421
Coroner	Aaron Tines (R)	(208) 896-4266
Prosecuting Attorney	Jeffrey Phillips (R)	(208) 495-1153
Sheriff	Perry Grant (R)	(208) 495-1154
Treasurer	Annete Dygert (R)	(208) 495-1158



Payette County

www.payettecounty.org

Established February 28, 1917 with its county seat at Payette. Named for the Payette River which was named for Francois Payette, a Canadian fur trapper and explorer with the North West Company, who came to this county in 1818. He was the first white man in the area and brought the first cattle. Boomerang, which was named for the log boom on the Payette river, was constructed as a railroad camp in 1883 and later changed its name to Payette.

County Seat: Payette


Population: 25,386

Address: 1130 3rd Ave. N

Area: 403 square miles

Business Hours: 9:00 am to 5:00 pm

County Official	Name	Phone
Assessor	Mark Harvey (R)	(208) 642-6012
Clerk	Lindsey Bratcher	(208) 642-6000
Commissioner District 1	Georgia Hanigan (R)	(208) 642-6000
Commissioner District 2	Marc Shigeta (R)	(208) 642-6000
Commissioner District 3	Reece Hrizuk (R)	(208) 642-6000
Coroner	Keith Schuller (R)	(208) 452-3377
Prosecuting Attorney	Ross Pittman (R)	(208) 642-6096
Sheriff	Andrew "Andy" Creech (R)	(208) 642-6006
Treasurer	Donna Peterson (R)	(208) 642-6004



Power County

www.co.power.id.us

Established on January 30, 1913 with its county seat at American Falls. Named for the American Falls Power Plant. American Falls was the first settlement in the county and was a frequent camping place on the Oregon Trail. It became a railroad station when the Oregon Short Line was built across southern Idaho.

County Seat: American Falls **Population:** 7,878
Address: 543 Bannock Ave. **Area:** 1,442 square miles
Business Hours: 9:00 am to 5:00 pm

County Official	Name	Phone
Assessor	Mary Annen (D)	(208) 226-7616
Clerk	Sharee Sprague (R)	(208) 226-7611
Commissioner District 1	Ronald Funk (D)	(208) 339-2129
Commissioner District 2	William "Bill" Lasley (R)	(208) 226-7610
Commissioner District 3	Delane Anderson (R)	(208) 317-6825
Coroner	Mark Rose (R)	(208) 226-2147
Prosecuting Attorney	Anson L. Call II (R)	(208) 226-1230
Sheriff	Joshua R. Campbell (R)	(208) 226-2311
Treasurer	Deanna Curry (R)	(208) 226-7614



Shoshone County

shoshonecounty.id.gov

Established February 4, 1864 with its county seat at Pierce. In 1885 the county seat was moved to Murray, in 1890 to Osburn, and finally to Wallace in 1893. The first organized unit of government within Idaho boundaries, created and named for the Shoshoni Indians in 1858 by the Washington Territorial Legislature as part of Washington, effective in 1861.

County Seat: Wallace **Population:** 13,169
Address: 700 Bank St. **Area:** 2,640 square miles
Business Hours: 9:00 am to 5:00 pm

County Official	Name	Phone
Assessor	Jerry White (D)	(208) 752-1202
Clerk	Tamie J. Eberhard (D)	(208) 752-1264
Commissioner District 1	Patrick "Mike" Fitzgerald (D)	(208) 752-3331
Commissioner District 2	Jay Huber (D)	(208) 752-3331
Commissioner District 3	John Hansen (D)	(208) 752-3331
Coroner	Richard "Rick" Smith (D)	(208) 786-5121
Prosecuting Attorney	Keisha L. Oxendine (D)	(208) 752-1106
Sheriff	Darrell "Mike" Gunderson (D)	(208) 556-1114
Treasurer	Ellen Masterson (D)	(208) 752-1261



Teton County

www.tetoncountyidaho.gov

Established January 26, 1915, with its county seat at Driggs. It was named for the adjacent Teton mountains and valley. The valley was formerly known as Pierre's Hole where Native American Indians held their councils and trappers met for their rendezvous.

County Seat: Driggs **Population:** 11,630
Address: 150 Courthouse Dr. **Area:** 450 square miles
Business Hours: 9:00 am to 5:00 pm

County Official	Name	Phone
Assessor	Bonnie Beard (D)	(208) 354-3507
Clerk	Kim Keeley (D)	(208) 354-8771
Commissioner District 1	Cindy Riegel (D)	(208) 354-8775
Commissioner District 2	Mike Whitfield (D)	(208) 354-8771
Commissioner District 3	Bob Heneage (R)	(208) 354-8771
Coroner	Timothy "Tim" Melcher (R)	(208) 354-8770
Prosecuting Attorney	Bailey Smith (R)	(208) 354-2990
Sheriff	Clint Lemieux (R)	(208) 354-2323
Treasurer	Beverly Palm (D)	(208) 354-2254



Twin Falls County

www.twinfallscounty.org

Established February 21, 1907 with its county seat at Twin Falls. Named for the nearby waterfalls on the Snake River. A station line was established at Rock Creek in 1864 for the Ben Holladay Stage Line. The Twin Falls South Side project brought water to thousands of acres of arid land in 1904 and became one of the most successful of the Carey Act irrigation projects.

County Seat: Twin Falls **Population:** 90,046
Address: 425 Shoshone St. N. **Area:** 1,957 square miles
Business Hours: 8:00 am to 5:00 pm

County Official	Name	Phone
Assessor	Bradford Wills (R)	(208) 736-4009
Clerk	Kristina Glascock (R)	(208) 736-4004
Commissioner District 1	Brent Reinke (R)	(208) 736-4068
Commissioner District 2	Don Hall (R)	(208) 736-4068
Commissioner District 3	Jack Johnson (R)	(208) 736-4068
Coroner	Gene Turley (R)	(208) 733-7610
Prosecuting Attorney	Grant Loeb (R)	(208) 736-4020
Sheriff	Tom Carter (R)	(208) 736-4177
Treasurer	Becky Petersen (R)	(208) 736-4092



Valley County

www.co.valley.id.us

Established February 26, 1917 with its county seat at Cascade. Named for the outstanding topographical feature of the area, Long Valley. Fur trappers were the first white men in the area but permanent settlement did not take place until the 1880s when livestock ranchers moved into Long Valley.

County Seat: Cascade **Population:** 11,746
Address: 219 N. Main St. **Area:** 3,733 square miles
Business Hours: M-TH 7:30 am to 5:30 pm

County Official	Name	Phone
Assessor	June Fullmer (R)	(208) 382-7126
Clerk	Douglas Miller (R)	(208) 382-7102
Commissioner District 1	Elting Hasbrouck (R)	(208) 382-7100
Commissioner District 2	Sherry L. Maupin (R)	(208) 382-7100
Commissioner District 3	Dave Bingaman (D)	(208) 382-7100
Coroner	Scott Carver (R)	(208) 634-2220
Prosecuting Attorney	Brian Naugle (R)	(208) 382-7120
Sheriff	Patti Bolen (R)	(208) 382-7150
Treasurer	Gabe Stayton (R)	(208) 382-7110



Washington County

www.co.washington.id.us

Established February 20, 1879 with its county seat at Weiser. Named for George Washington, the first president of the United States. Donald MacKenzie was one of the first explorers in the region in 1811. Settlers came in the 1860s after gold was discovered in the area.

County Seat: Weiser **Population:** 10,500
Address: 256 E. Court St. **Area:** 1,474 square miles
Business Hours: 8:30 am to 5:30 pm

County Official	Name	Phone
Assessor	Debbie Moxley-Potter (R)	(208) 414-2000
Clerk	Donna Atwood (R)	(208) 414-2019
Commissioner District 1	Lyndon Haines (R)	(208) 414-2789
Commissioner District 2	Nathan "Nate" Marvin (R)	(208) 414-2789
Commissioner District 3	Kirk Chandler (R)	(208) 414-2092
Coroner	Bowe Von Brethorst (R)	(208) 405-1347
Prosecuting Attorney	Delton Walker (R)	(208) 414-0390
Sheriff	Matt Thomas (R)	(208) 414-2121
Treasurer	Sabrina Young (R)	(208) 414-0324

Population numbers are from the 2020 Decennial Census

Elections



Idaho Capitol Building

Photo courtesy of Idaho Tourism

Voter Qualifications and Registration

The requirements for voting in Idaho are as follows. An elector must be:

1. a citizen of the United States,
 2. at least 18 years old,
 3. must have resided in this state and in the county at least thirty (30) days next preceding the election at which he desires to vote and who is registered as required by law.
3. Online Registration is available at VoteIdaho.gov. You must have a valid Idaho drivers License or State issued Identification card to register online.
 4. Election day registration with proof of residency, accompanied by a photo I.D.
 5. A person must re-register if one of the following occurs:
 - a. A residence or name change.
 - b. A registration is canceled by the County Clerk as provided by law.

Where and When to Register:

1. With your County Clerk or precinct registrar except during a 24 day period immediately preceding an election.
2. Mail registration forms are available in various public offices and must be postmarked by the 25th day before an election.

Permanency of Registration:

Registration is on a semi-permanent basis. If a voter fails to vote at least once at an election during the four years following registration, that person's name is removed from the voter list, and re-registration is necessary.

General Election Registration and Turnout 1980 – 2020

Year	Voting Age Population	Registered Voters	Ballots Cast	% of Registration	% of Voting Age Population
1980	646,000	581,006	446,045	76.77%	69.05%
1982	668,000	541,164	332,237	61.39%	49.74%
1984	686,000	582,196	421,935	72.47%	61.51%
1986	693,000	549,934	392,909	71.45%	56.70%
1988	701,000	572,430	421,213	73.58%	60.09%
1990	698,344	540,247	328,351	60.78%	47.02%
1992	740,000	611,121	491,725	80.46%	66.45%
1994	803,000	625,803	419,330	67.01%	52.22%
1996	858,000	700,430	508,030	72.53%	59.21%
1998	888,000	661,433	386,720	58.47%	43.55%
2000	921,000	728,085	516,647	70.96%	56.10%
2002	945,000	679,535	416,533	61.30%	44.08%
2004	996,000	798,015	612,786	76.79%	61.52%
2006	1,055,000	764,880	458,927	60.00%	43.50%
2008	1,092,000	863,538	667,499	77.30%	61.13%
2010	1,138,510	790,676	457,748	57.89%	40.21%
2012	1,156,869	896,234	666,290	74.34%	57.59%
2014	1,184,355	793,709	445,307	56.10%	37.60%
2016	1,203,384	936,529	710,545	75.87%	59.05%
2018	1,273,151	917,612	612,536	56.75%	48.11%
2020	1,338,864	1,082,417	878,527	81.16%	65.62%

Source: Idaho Secretary of State, Elections Division

Idaho Electoral Vote for President 1892 – 2020

Year	Candidate	Party	Electoral Vote	% of Idaho's Popular Vote
1892	James B. Weaver	Populist	3	54.20*
1896	William J. Bryan	Democrat	3	78.10*
1900	William J. Bryan	Democrat	3	51.00*
1904	Theodore Roosevelt	Republican	3	65.84
1908	William H. Taft	Republican	3	53.98
1912	Woodrow Wilson	Democrat	4	32.08**
1916	Woodrow Wilson	Democrat	4	52.04
1920	Warren G. Harding	Republican	4	65.6
1924	Calvin Coolidge	Republican	4	47.28**
1928	Herbert Hoover	Republican	4	64.22
1932	Franklin D. Roosevelt	Democrat	4	58.71
1936	Franklin D. Roosevelt	Democrat	4	62.95
1940	Franklin D. Roosevelt	Democrat	4	54.36
1944	Franklin D. Roosevelt	Democrat	4	51.55
1948	Harry S. Truman	Democrat	4	49.98**
1952	Dwight D. Eisenhower	Republican	4	65.42
1956	Dwight D. Eisenhower	Republican	4	61.2
1960	Richard M. Nixon	Republican	4	53.78*
1964	Lyndon B. Johnson	Democrat	4	50.92
1968	Richard M. Nixon	Republican	4	56.79
1972	Richard M. Nixon	Republican	4	64.24
1976	Gerald Ford	Republican	4	59.88*
1980	Ronald Reagan	Republican	4	66.45
1984	Ronald Reagan	Republican	4	72.36
1988	George Bush	Republican	4	62.08
1992	George Bush	Republican	4	42.03**
1996	Bob Dole	Republican	4	52.18*
2000	George W. Bush	Republican	4	67.17
2004	George W. Bush	Republican	4	68.39
2008	John McCain	Republican	4	61.53*
2012	Mitt Romney	Republican	4	64.5*
2016	Donald J. Trump	Republican	4	59.2
2020	Donald J. Trump	Republican	4	63.8*

* Received highest vote in Idaho but lost election nationwide.

** Percentages less than 50 are a result of three or more candidates on the ballot.

Source: Idaho Secretary of State, Elections Division

Sunshine Law

The Sunshine Law for Political Funds and Lobbyist Activity Disclosure, (Title 67, Chapter 66, *Idaho Code*), was enacted into law by an initiative in the 1974 general election by 78% voter approval. The law was effective upon the Governor's proclamation on November 27, 1974.

Political candidates and committees are required to file periodic reports of their activities which disclose contributions and expenditures. The following tables are from records on file in the Secretary of State's office.

Contributions Received and Expenditures Made by Political Committees

Period Covered	Total No. Committees	*Receipts	Expenditures	Balance
Through 12/22/76	118	\$548,024.92	\$504,672.28	\$43,352.64
12/23/76-12/31/78	159	\$1,173,369.87	\$1,098,509.83	\$74,860.04
01/01/79-12/31/80	141	\$1,381,235.38	\$1,270,689.67	\$110,545.71
01/01/81-12/31/82	160	\$1,796,602.21	\$1,678,146.19	\$118,456.42
01/01/83-12/31/84	157	\$1,167,217.59	\$1,032,720.41	\$134,497.18
01/01/85-12/31/86	163	\$6,495,435.34	\$6,274,894.98	\$220,540.36
01/01/87-12/31/88	154	\$3,059,688.19	\$2,816,382.61	\$243,305.58
01/01/89-12/31/90	151	\$3,011,828.18	\$2,726,331.49	\$285,496.69
01/01/91-12/31/92	146	\$4,066,651.94	\$3,735,465.66	\$331,186.28
01/01/93-12/31/94	157	\$4,880,130.94	\$4,442,013.71	\$438,117.23
01/01/95-12/31/96	167	\$7,906,796.27	\$6,921,063.91	\$985,732.36
01/01/97-12/31/98	182	\$6,527,697.19	\$5,907,356.60	\$620,340.59
01/01/99-12/31/00	148	\$4,254,259.17	\$3,369,479.68	\$884,779.49
01/01/01-12/31/02	146	\$9,780,197.31	\$9,043,993.90	\$736,203.41
01/01/03-12/31/04	168	\$4,772,012.81	\$3,827,367.49	\$944,745.32
01/01/05-12/31/06	189	\$9,159,999.66	\$9,156,474.34	\$961,996.61
01/01/07-12/31/08	184	\$6,499,846.30	\$5,444,857.05	\$1,054,989.25
01/01/09-12/31/10	191	\$6,672,281.17	\$6,874,749.45	\$870,844.56
01/01/11-12/31/12	219	\$12,233,192.52	\$11,638,454.59	\$1,465,585.40
01/01/13-12/31/14	233	\$8,261,782.49	\$8,160,345.81	\$1,525,392.29
01/01/15-12/31/16	224	\$7,446,732.18	\$6,981,725.70	\$1,849,750.45
01/01/17-12/31/18	223	\$25,015,538.37	\$24,277,308.64	\$2,511,960.98
01/01/19-12/31/20	131	\$4,746,413.95	\$4,995,741.26	(\$249,327.31)

Aggregate totals of candidates and committees should not be combined since frequently an expenditure of one is a contribution to the other.

**Receipts include beginning balance for some committees.*

Source: Idaho Secretary of State, Elections Division

Contributions Received and Expenditures Made by Candidates

Period Covered	Total No. Candidates	*Receipts	Expenditures	Balance
Through 12/22/76 <i>245 state legislative candidates for primary and general - 1 supreme court judge candidate for primary</i>	246	\$393,424.24	\$389,198.43	\$4,224.81
12/23/76-12/31/78 <i>228 state legislative candidates and 19 statewide candidates for primary and general - 2 supreme court judge candidates for primary.</i>	249	\$2,042,887.25	\$2,037,584.67	\$5,302.58
01/01/79-12/31/80 <i>247 state legislative candidates for primary and general - 2 supreme court judge candidates for primary - 8 statewide candidates not involved in an election.</i>	257	\$839,146.79	\$795,694.09	\$43,452.70
01/01/81-12/31/82 <i>233 state legislative candidates and 17 statewide candidates for primary and general - 1 individual with intentions of being a statewide candidate but did not file - 1 supreme court judge candidate for primary</i>	252	\$2,680,273.36	\$2,635,715.63	\$44,557.73
01/01/83-12/31/84 <i>267 state legislative candidates for primary and general - 10 statewide candidates not involved in an election - 2 supreme court judges and 1 court of appeals judge involved in the primary election.</i>	280	\$1,250,992.46	\$1,144,343.30	\$106,649.16
01/01/85-12/31/86 <i>256 state legislative candidates and 15 statewide candidates for primary and general - 2 supreme court judge candidates, 1 court of appeals judge candidate and 37 district judge candidates involved in the primary - 4 district judge candidates involved in the primary and general elections.</i>	315	\$4,081,178.00	\$3,954,376.87	\$126,801.13
01/01/87-12/31/88 <i>233 state legislative candidates involved in primary and general elections and 12 not involved in an election - 1 supreme court judge and 1 court of appeals judge involved in the primary - 7 statewide candidates not involved in an election.</i>	254	\$1,860,575.41	\$1,626,400.67	\$234,174.74
01/01/89-12/31/90 <i>271 state legislative candidates involved in primary and general elections and 36 not involved in an election - 2 supreme court judges, 1 court of appeals judge candidate and 37 district judge candidates involved in the primary - 16 statewide candidates for primary and general and 2 not involved in an election.</i>	365	\$4,600,854.71	\$4,329,728.73	\$271,125.98
01/01/91-12/31/92 <i>227 state legislative candidates involved in primary and general elections and 39 not involved in an election. 2 supreme court judges and 1 court of appeals judge involved in the primary election -- 11 statewide candidates not involved in an election.</i>	280	\$2,533,055.81	\$2,251,302.33	\$281,753.48
01/01/93-12/31/94 <i>201 state legislative candidates involved in primary and general elections and 34 not involved in an election - 1 supreme court judge, 1 court of appeals judge candidate and 36 district judge candidates involved in the primary, 2 district judge candidates involved in primary and general elections - 28 statewide candidates for primary and general and 5 not involved in an election.</i>	304	\$7,267,866.44	\$6,918,809.85	\$349,056.59
01/01/95-12/31/96 <i>238 state legislative candidates involved in primary and general elections and 40 not involved in an election - 2 supreme court judges, 1 court of appeals judge involved in the primary election - 23 statewide and judicial candidates not involved in an election.</i>	304	\$2,849,902.56	\$2,449,188.99	\$400,713.57

Contributions/Expenditures by Candidates (continued)

Period Covered	Total No. Candidates	*Receipts	Expenditures	Balance
01/01/97-12/31/98	319	\$4,890,723.89	\$4,447,551.62	\$443,172.27
<i>208 State legislative candidates involved in primary and general elections and 29 not involved in an election - 2 supreme court judge candidates, 1 court of appeals judge candidates and 41 district judge candidates involved in the primary, 2 supreme court judge and 2 district court candidates involved in primary and general elections, 1 supreme court judge not involved in an election - 30 statewide candidates involved in primary and general and 4 not involved in an election.</i>				
01/01/99-12/31/00	287	\$3,007,531.08	\$2,468,172.83	\$539,358.25
<i>231 state legislative candidates involved in primary and general elections and 38 not involved in an election - 2 supreme court judge candidates, 1 court of appeals candidate involved in the primary election, 2 supreme court and 2 district judge candidates not involved in an election and 11 statewide candidates not involved in an election.</i>				
01/01/01-12/31/02	472	\$8,461,366.54	\$7,955,259.35	\$506,107.19
<i>325 state legislative candidates involved in primary and general elections and 49 not involved in an election - 3 supreme court judge candidates, 2 supreme court judge candidates not involved in an election, 1 court of appeals judge candidate, 42 district judge candidates involved in the primary, 4 district judge candidates involved in primary and general, 39 statewide candidates involved in the primary and general, 7 statewide candidates not involved in an election.</i>				
01/01/03-12/31/04	325	\$4,427,486.71	\$3,690,118.04	\$737,368.67
<i>236 state legislative candidates involved in primary and general elections and 56 not involved in an election - 2 supreme court judge candidates, 1 court of appeals judge candidate involved in the primary election, 1 supreme court candidate, 1 court of appeals judge candidate and 5 district judge candidates not involved in an election and 14 statewide candidates not involved in an election.</i>				
01/01/05-12/31/06	368	\$9,352,401.67	\$9,032,789.52	\$1,012,569.12
<i>226 state legislative candidates involved in primary and general elections and 58 not involved in an election - 1 supreme court judge candidate, 1 court of appeals judge candidate involved in the primary election and 1 court of appeals judge candidate not involved in an election - 40 district judge candidates involved in the primary, 2 district judge candidates involved in the primary and general - 31 statewide candidates involved in the primary and general, 8 statewide candidates not involved in an election.</i>				
01/01/07-12/31/08	300	\$6,179,326.38	\$5,055,747.35	\$1,123,579.03
<i>223 state legislative candidates involved in primary and general elections and 56 not involved in an election; 4 supreme court candidates, 1 court of appeals judge candidate and 2 district judge candidates not involved in an election; 14 statewide candidates not involved in an election.</i>				
01/01/09-12/31/10	378	\$7,392,576.25	\$7,355,132.85	\$1,161,694.92
<i>239 state legislative candidates involved in primary and general elections, 61 not involved in an election; 3 supreme court candidates, 1 court of appeals judge candidate; 39 district judge candidates involved in the primary; 1 supreme court candidate, 1 appeals court candidate and 1 district judge candidate not involved in an election; 26 statewide candidates; 6 statewide candidates not involved in an election.</i>				
01/01/11-12/31/12	445	\$5,690,187.00	\$5,479,380.06	\$1,370,361.01
<i>318 state legislative candidates involved in primary and general elections, 1 supreme court candidate, 2 court of appeals judge candidates, 8 statewide officeholders not involved in an election, 2 district judges not involved in an election, 115 previous candidates or officeholders who have not terminated their reporting requirements by reaching a zero balance.</i>				

Contributions/Expenditures by Candidates (continued)

Period Covered	Total No. Candidates	*Receipts	Expenditures	Balance
01/01/13-12/31/14	457	\$14,962,056.32	\$14,588,771.12	\$1,736,701.45
232 State legislative candidates involved in primary and general elections; 3 supreme court candidates, 1 court of appeals judge candidate; 51 district judge candidates involved in the primary; 37 statewide candidates; 133 previous candidates or officeholders who have not terminated their reporting requirements by reaching a zero balance and were not involved in an election.				
01/01/15-12/31/16	412	\$6,045,234.23	\$5,617,487.59	\$2,149,820.96
237 State legislative candidates involved in primary and general elections; 7 supreme court candidates, 1 court of appeals judge candidate; 51 district judge candidates involved in the primary; 11 statewide candidates; 156 previous candidates or officeholders who have not terminated their reporting requirements by reaching a zero balance and were not involved in an election.				
01/01/17-12/31/18	419	\$21,423,327.02	\$21,322,642.98	\$2,159,583.35
243 State legislative candidates involved in primary and general elections; 1 supreme court candidates, 2 court of appeals judge candidate; 42 district judge candidates involved in the primary; 2 district judge candidates involved in the general; 33 statewide candidates; 131 previous candidates or officeholders who have not terminated their reporting requirements by reaching a zero balance and were not involved in an election.				
01/01/19-12/31/20	435	\$7,056,332.48	\$6,031,932.38	\$1,024,400.10
246 State legislative candidates involved in primary and general elections; 2 supreme court candidates, 1 court of appeals judge candidate; 39 district judge candidates involved in the primary; 3 district judge candidates involved in the general; 13 statewide candidates; 123 previous candidates or officeholders who have not terminated their reporting requirements by reaching a zero balance and were not involved in an election.				

* Receipts include beginning balance for some candidates.

Source: Idaho Secretary of State, Elections Division

Fremont County Courthouse

Photo Courtesy of Idaho State Historical Society



Political Party Officials

Republican

Mailing Address: PO Box 2267, Boise 83701

Phone: (208) 343-6405

Website: www.idgop.org

Email: info@idgop.org

Party Chair	Tom Luna
1st Vice Chair	Machele Hamilton
2nd Vice Chair	Mike Mathews
Executive Director	Amos Rothstein
National Committeeman	Damond Watkins
National Committeewoman	Cindy Siddoway
Secretary	Marla Lawson
Treasurer	Stephen Parrott

Democratic

Mailing Address: PO Box 445, Boise 83701

Phone: (208) 336-1815

Website: www.idahodems.org

Email: info@idahodems.org

Chairman	Fred Cornforth
Vice Chair 1	Jesse Maldonado
Vice Chair 2	Deborah Silver
Executive Director	Jared DeLoof
National Committeeman	Jason Prettyboy
National Committeewoman	Chelsea Gaona-Lincoln

Libertarian

Mailing Address: P.O.Box 2291 Eagle, Idaho 83616

Phone: (208) 820-1967

Website: lpid.org

Email: chair@lpid.org

Chairman	Jennifer Imhoff
Vice Chair	Aaron Mason
Treasurer	Cathy Smith
Secretary	Dan Karlan

Constitution

Mailing Address: PO Box 186, Coeur d'Alene, ID 83816

Phone: (208) 818-4059

Website: cpidaho.org

Email: writzrayj.7z2k@gmail.com

Chairman	Dave Hartigan
Vice Chair	Tony Ullrich
Treasurer	Raymond J. Writz

Source: Idaho Secretary of State, Elections Division



Jodi Doggett

Primary Election ~ Abstract of Votes

MAY 19, 2020

UNITED STATES SENATOR

Counties	DEM	DEM	REP
	Paulette Jordan	Jim Vandermaas	Jim Risch
Ada	33,235	5,701	42,242
Adams	183	20	825
Bannock	3,993	608	6,073
Bear Lake	80	16	1,231
Benewah	329	69	2,018
Bingham	791	130	6,214
Blaine	2,386	246	822
Boise	283	38	1,667
Bonner	2,241	295	6,468
Bonneville	2,588	518	12,957
Boundary	379	51	2,180
Butte	74	11	696
Camas	43	5	251
Canyon	5,362	817	21,740
Caribou	76	11	1,698
Cassia	217	38	2,867
Clark	8	3	146
Clearwater	259	65	1,573
Custer	139	11	1,224
Elmore	667	101	3,557
Franklin	87	35	2,683
Fremont	153	35	2,956
Gem	571	95	3,485
Gooding	312	43	2,099
Idaho	512	107	4,618
Jefferson	291	60	5,071
Jerome	370	48	2,185
Kootenai	5,744	1,065	20,344
Latah	3,078	440	2,733
Lemhi	243	38	2,214
Lewis	92	18	658
Lincoln	98	13	819
Madison	222	65	4,776
Minidoka	220	33	2,242
Nez Perce	1,624	486	4,402
Oneida	55	19	1,080
Owyhee	189	22	1,811
Payette	498	66	3,366
Power	254	34	260
Shoshone	631	138	1,014
Teton	858	75	1,212
Twin Falls	2,041	293	8,728
Valley	953	116	1,905
Washington	349	47	2,204
TOTAL	72,778	12,145	199,314
Plurality	60,633		
Percentage	85.7%	14.3%	100.0%

Primary Election ~ Abstract of Votes (cont.)

MAY 19, 2020

UNITED STATES REPRESENTATIVE

Counties	DISTRICT 1				DISTRICT 2		
	DEM Staniela Nikolova	DEM Rudy Soto	REP Russ Fulcher	REP Nicholas Jones	DEM C. Aaron Swisher	REP Kevin Rhoades	REP Mike Simpson
Ada	4,255	8,743	25,005	5,964	20,922	3,638	11,198
Adams	74	114	712	154			
Bannock					4,237	2,061	4,340
BearLake					89	328	970
Benewah	154	192	1,552	504			
Bingham					815	2,001	4,627
Blaine					2,289	172	710
Boise	124	168	1,412	357			
Bonner	870	1,459	5,396	1,617			
Bonneville					2,624	4,115	10,476
Boundary	166	223	1,717	445			
Butte					75	188	520
Camas					41	72	196
Canyon	1,883	4,113	18,516	4,413			
Caribou					83	401	1,376
Cassia					219	940	2,080
Clark					9	24	133
Clearwater	94	194	1,306	302			
Custer					134	495	858
Elmore					684	976	2,805
Franklin					102	721	2,147
Fremont					171	947	2,188
Gem	230	384	3,003	664			
Gooding					337	636	1,590
Idaho	215	346	3,604	1,097			
Jefferson					295	1,709	3,801
Jerome					366	648	1,655
Kootenai	2,200	4,051	17,084	3,971			
Latah	1,137	2,042	2,135	728			
Lemhi					253	637	1,722
Lewis	42	61	524	138			
Lincoln					103	210	693
Madison					245	1,330	3,712
Minidoka					224	814	1,550
NezPerce	671	1,272	3,332	1,109			
Oneida					70	323	848
Owyhee	79	127	1,530	311			
Payette	179	339	2,847	695			
Power					258	263	877
Shoshone	298	387	775	275			
Teton					802	319	1,025
TwinFalls					2,046	2,756	6,578
Valley	300	640	1,541	494			
Washington	103	257	1,888	416			
TOTAL	13,074	25,112	93,879	23,654	37,493	26,724	68,675
Plurality		12,038	70,225				41,951
Percentage	34.2%	65.8%	79.9%	20.1%	100.0%	28.0%	72.0%

Primary Election ~ Abstract of Votes *(cont.)*

MAY 19, 2020

Counties	SUPREME COURT JUSTICE		APPELLATE COURT JUDGE
	To Succeed: Gregory W. Moeller	To Succeed: John R. Stegner	To Succeed: Amanda K. Brailsford
	Gregory W. Moeller	John R. Stegner	Amanda K. Brailsford
Ada	72,631	72,652	73,785
Adams	905	884	964
Bannock	10,666	10,645	10,668
Bear Lake	1,266	1,204	1,312
Benewah	1,871	1,773	2,059
Bingham	7,118	7,022	7,080
Blaine	3,323	3,317	3,363
Boise	1,719	1,685	1,793
Bonner	8,120	8,118	8,198
Bonneville	14,980	14,346	15,049
Boundary	2,328	2,319	2,335
Butte	628	618	669
Camas	260	261	274
Canyon	25,687	25,600	25,787
Caribou	1,736	1,722	1,737
Cassia	3,077	3,049	3,085
Clark	144	133	139
Clearwater	1,786	1,842	1,818
Custer	1,204	1,158	1,278
Elmore	4,292	4,259	4,330
Franklin	2,628	2,547	2,708
Fremont	3,224	3,164	3,173
Gem	3,651	3,623	3,645
Gooding	2,423	2,415	2,456
Idaho	4,030	4,635	4,548
Jefferson	5,123	4,978	5,078
Jerome	2,705	2,676	2,730
Kootenai	25,587	25,423	25,814
Latah	6,015	6,278	6,057
Lemhi	2,249	2,224	2,246
Lewis	639	759	748
Lincoln	888	883	897
Madison	5,198	5,004	5,050
Minidoka	2,487	2,463	2,488
Nez Perce	6,502	6,779	6,586
Oneida	1,095	1,084	1,100
Owyhee	1,776	1,748	1,873
Payette	3,868	3,835	3,891
Power	1,379	1,365	1,403
Shoshone	1,764	1,765	1,764
Teton	2,073	2,006	2,023
Twin Falls	11,092	11,012	11,224
Valley	2,832	2,841	2,841
Washington	2,413	2,380	2,415
TOTAL	265,382	264,494	268,481
Percentage	100.0%	100.0%	100.0%

Primary Election ~ Abstract of Votes *(cont.)*

MAY 19, 2020

VOTING STATISTICS

Counties	Total Registered Voters	Ballots Cast	Percentage
Ada	269,653	96,055	35.62%
Adams	2,741	1,194	43.56%
Bannock	43,227	12,172	28.16%
Bear Lake	3,452	1,481	42.90%
Benewah	5,449	2,781	51.04%
Bingham	20,887	8,192	39.22%
Blaine	14,069	3,985	28.32%
Boise	5,193	2,368	45.60%
Bonner	28,052	10,803	38.51%
Bonneville	55,168	19,540	35.42%
Boundary	6,651	3,043	45.75%
Butte	1,471	822	55.88%
Camas	752	334	44.41%
Canyon	96,903	32,017	33.04%
Caribou	3,808	2,027	53.23%
Cassia	9,787	3,512	35.88%
Clark	389	178	45.76%
Clearwater	4,641	2,283	49.19%
Custer	2,894	1,646	56.88%
Elmore	11,297	5,218	46.19%
Franklin	6,479	3,271	50.49%
Fremont	7,006	3,561	50.83%
Gem	10,217	4,560	44.63%
Gooding	6,356	2,865	45.08%
Idaho	10,313	6,353	61.60%
Jefferson	14,169	6,184	43.64%
Jerome	8,347	3,094	37.07%
Kootenai	89,161	32,800	36.79%
Latah	23,590	7,267	30.81%
Lemhi	5,384	2,891	53.70%
Lewis	2,113	878	41.55%
Lincoln	2,204	1,093	49.59%
Madison	18,335	5,712	31.15%
Minidoka	8,002	2,826	35.32%
Nez Perce	22,032	7,732	35.09%
Oneida	2,711	1,349	49.76%
Owyhee	5,360	2,233	41.66%
Payette	11,515	4,596	39.91%
Power	3,448	1,676	48.61%
Shoshone	6,865	2,137	31.13%
Teton	6,633	2,584	38.96%
Twin Falls	37,271	13,097	35.14%
Valley	7,364	3,611	49.04%
Washington	5,518	3,016	54.66%
TOTAL	906,877	335,037	36.94%



Owsley Bridge



Union Pacific Mainline Depot

Photo Courtesy of Jeff Harvey



Photo Courtesy of Jeff Harvey



Guffey Bridge

Photo Courtesy of Laura Weston

General Election ~ Abstract of Votes

NOVEMBER 3, 2020

UNITED STATES PRESIDENT

Counties	DEM Joseph R. Biden	CON Don Blankenship	IND Rocky "Rocky"De La Fuente	LIB Jo Jorgensen	IND Brock Pierce	REP Donald J. Trump	IND Kanye West
Ada	120,539	438	356	5,310	875	130,699	1,172
Adams	591	6	3	34	6	1,941	5
Bannock	14,682	87	89	947	212	23,331	205
Bear Lake	350	8	4	25	3	2,914	11
Benewah	977	9	6	58	17	3,878	28
Bingham	4,124	56	49	307	65	15,295	100
Blaine	8,919	47	34	168	36	4,032	53
Boise	1,204	12	7	67	15	3,485	30
Bonner	8,310	56	37	401	60	18,369	102
Bonneville	14,254	113	90	1,288	186	37,805	259
Boundary	1,220	29	14	82	16	4,937	15
Butte	188	5	2	11	2	1,202	5
Camas	149	3	2	7	3	507	3
Canyon	25,881	197	230	1,696	305	61,759	342
Caribou	431	11	5	41	12	2,906	10
Cassia	1,464	38	26	121	25	7,907	48
Clark	41	0	0	4	1	264	1
Clearwater	877	9	5	47	16	3,453	12
Custer	603	6	2	17	10	2,089	12
Elmore	2,601	18	34	225	39	7,246	42
Franklin	657	28	7	87	28	5,845	12
Fremont	998	16	14	88	24	5,548	31
Gem	1,803	14	15	121	24	7,951	30
Gooding	1,256	16	13	67	16	4,659	23
Idaho	1,561	25	14	118	35	7,826	23
Jefferson	1,661	50	26	252	41	12,099	44
Jerome	1,893	17	10	100	23	5,734	35
Kootenai	24,312	144	117	1,594	195	62,837	268
Latah	10,236	38	37	608	54	9,472	125
Lemhi	1,032	7	8	78	11	3,592	10
Lewis	349	7	2	16	4	1,489	3
Lincoln	414	6	4	21	12	1,469	14
Madison	2,666	65	39	644	64	13,559	75
Minidoka	1,550	11	18	87	19	6,265	43
Nez Perce	6,686	39	36	296	67	13,738	105
Oneida	249	9	2	27	6	2,148	10
Owyhee	816	14	9	57	15	3,819	12
Payette	2,161	22	14	166	35	8,862	33
Power	865	13	10	41	15	2,116	14
Shoshone	1,693	14	10	71	22	4,216	23
Teton	3,318	1	5	109	17	2,858	39
Twin Falls	9,391	82	71	770	131	25,897	159
Valley	2,976	7	9	73	21	3,947	30
Washington	1,073	13	6	57	25	4,154	16
TOTAL	287,021	1,806	1,491	16,404	2,808	554,119	3,632
Plurality Percentage	33.1%	0.2%	0.2%	1.9%	0.3%	63.9%	0.4%

General Election ~ Abstract of Votes (cont.)

NOVEMBER 3, 2020

UNITED STATES SENATOR

Counties	IND	DEM	REP	CON
	Natalie M Fleming	Paulette Jordan	Jim Risch	Ray J. Writz
Ada	6,940	118,718	130,446	1,910
Adams	62	625	1,828	46
Bannock	1,433	15,472	22,048	460
Bear Lake	91	355	2,791	64
Benewah	103	1,081	3,584	105
Bingham	625	4,313	14,644	253
Blaine	288	8,739	4,226	54
Boise	128	1,247	3,323	93
Bonner	601	8,079	17,964	377
Bonneville	1,972	13,913	36,490	653
Boundary	131	1,212	4,800	115
Butte	39	222	1,120	29
Camas	17	156	488	14
Canyon	2,550	26,603	59,060	1,384
Caribou	97	442	2,603	54
Cassia	322	1,508	7,564	192
Clark	12	42	254	3
Clearwater	104	883	3,357	35
Custer	74	603	1,978	53
Elmore	317	2,814	6,797	191
Franklin	217	585	5,678	134
Fremont	205	1,001	5,391	109
Gem	268	1,957	7,546	141
Gooding	186	1,335	4,442	76
Idaho	214	1,532	7,629	106
Jefferson	481	1,647	11,702	236
Jerome	249	1,978	5,450	111
Kootenai	2,538	22,945	61,289	1,183
Latah	532	10,373	9,501	187
Lemhi	141	1,020	3,497	44
Lewis	38	357	1,420	33
Lincoln	71	470	1,371	19
Madison	783	2,288	13,517	353
Minidoka	307	1,587	5,930	99
Nez Perce	684	6,510	13,487	155
Oneida	68	253	2,039	54
Owyhee	106	910	3,643	82
Payette	306	2,308	8,488	131
Power	91	876	2,053	35
Shoshone	181	1,747	3,904	97
Teton	180	3,251	2,837	42
Twin Falls	1,318	9,776	24,355	591
Valley	155	2,984	3,862	35
Washington	104	1,147	4,050	50
TOTAL	25,329	285,864	538,446	10,188
Plurality		252,582		
Percentage	2.9%	33.2%	62.6%	1.2%

Counties	CONSTITUTIONAL AMENDMENT HJR 4	
	YES	NO
Ada	146,047	80,532
Adams	1,680	723
Bannock	24,623	11,767
Bear Lake	2,384	817
Benewah	3,058	1,585
Bingham	12,918	5,164
Blaine	8,234	4,256
Boise	3,039	1,477
Bonner	15,695	8,236
Bonneville	33,328	13,752
Boundary	3,549	2,253
Butte	921	424
Camas	397	230
Canyon	56,924	24,335
Caribou	2,332	713
Cassia	7,078	2,151
Clark	220	77
Clearwater	2,715	1,224
Custer	1,698	918
Elmore	6,367	2,760
Franklin	4,622	1,577
Fremont	4,724	1,725
Gem	6,465	2,681
Gooding	4,014	1,614
Idaho	5,735	3,028
Jefferson	9,243	3,807
Jerome	5,288	1,869
Kootenai	53,762	25,067
Latah	12,663	6,127
Lemhi	2,927	1,327
Lewis	1,265	520
Lincoln	1,165	615
Madison	11,495	4,282
Minidoka	5,555	1,892
Nez Perce	12,954	5,990
Oneida	1,614	659
Owyhee	3,145	1,318
Payette	7,428	3,065
Power	2,017	877
Shoshone	3,185	2,272
Teton	3,734	1,887
Twin Falls	22,284	8,922
Valley	3,754	2,016
Washington	3,534	1,435
TOTAL	525,779	247,966
Plurality	277,813	
Percentage	68.0%	32.0%

Elections

General Election ~ Abstract of Votes *(cont.)*

NOVEMBER 3, 2020

UNITED STATES REPRESENTATIVE

Counties	DISTRICT 1				DISTRICT 2			
	LIB Joe Evans	REP Russ Fulcher	W/I Pro-Life	DEM Rudy Soto	LIB Idaho Sierra Law	CON Pro-Life	REP Mike Simpson	DEM C. Aaron Swisher
Ada	4,982	88,402	1	43,705	2,707	1,515	50,086	63,610
Adams	86	1,884	0	553				
Bannock					915	745	24,116	13,193
BearLake					41	63	2,870	309
Benewah	165	3,680	0	945				
Bingham					319	441	15,487	3,324
Blaine					269	161	5,026	7,703
Boise	178	3,444	0	1,125				
Bonner	907	18,213	0	7,601				
Bonneville					972	1,440	38,637	10,731
Boundary	166	4,855	2	1,175				
Butte					16	46	1,159	173
Camas					14	16	518	114
Canyon	3,434	60,042	0	25,367				
Caribou					56	90	2,682	331
Cassia					179	346	7,810	1,149
Clark					3	3	270	29
Clearwater	105	3,364	0	847				
Custer					43	105	2,050	458
Elmore					230	266	7,254	2,237
Franklin					89	202	5,803	493
Fremont					102	187	5,569	793
Gem	287	7,728	2	1,818				
Gooding					115	147	4,684	1,036
Idaho	250	7,604	0	1,508				
Jefferson					199	385	12,058	1,245
Jerome					152	256	5,808	1,470
Kootenai	3,101	62,442	0	21,913				
Latah	841	9,704	1	9,840				
Lemhi					64	95	3,623	860
Lewis	40	1,457	0	338				
Lincoln					40	39	1,501	325
Madison					382	552	13,986	1,833
Minidoka					141	210	6,248	1,252
NezPerce	860	13,525	0	6,177				
Oneida					34	70	2,099	195
Owyhee	141	3,703	1	838				
Payette	320	8,678	0	2,140				
Power					54	67	2,223	696
Shoshone	218	3,991	0	1,653				
Teton					132	72	3,056	2,981
TwinFalls					672	1,054	26,046	7,611
Valley	217	3,934	0	2,777				
Washington	155	4,086	0	1,060				
TOTAL	16,453	310,736	7	131,380	7,940	8,573	250,669	124,151
Plurality		179,356					126,518	
Percentage	3.6%	67.8%	0.0%	28.6%	2.0%	2.2%	64.1%	31.7%

General Election ~ Abstract of Votes (cont.)

NOVEMBER 3, 2020

VOTING STATISTICS

Counties	Total Number of Registered Voters at Cutoff	Number Election Day Registrants	Total Number of Registered Voters	Number of Ballots Cast	% of Registered Voters That Voted
Ada	299,311	21,832	321,143	262,808	81.8%
Adams	2,983	199	3,182	2,618	82.3%
Bannock	46,733	4,597	51,330	40,070	78.1%
Bear Lake	3,656	350	4,006	3,365	84.0%
Benewah	5,828	335	6,163	5,047	81.9%
Bingham	22,715	2,677	25,392	20,255	79.8%
Blaine	15,390	1,212	16,602	13,453	81.0%
Boise	5,675	347	6,022	4,885	81.1%
Bonner	31,223	1,723	32,946	27,681	84.0%
Bonneville	61,745	7,716	69,461	54,629	78.6%
Boundary	7,420	354	7,774	6,426	82.7%
Butte	1,535	118	1,653	1,427	86.3%
Camas	795	40	835	682	81.7%
Canyon	107,870	8,578	116,448	91,407	78.5%
Caribou	3,947	455	4,402	3,457	78.5%
Cassia	10,550	1,284	11,834	9,719	82.1%
Clark	390	37	427	320	74.9%
Clearwater	4,977	319	5,296	4,463	84.3%
Custer	3,105	194	3,299	2,777	84.2%
Elmore	12,216	1,271	13,487	10,366	76.9%
Franklin	7,190	902	8,092	6,770	83.7%
Fremont	6,925	749	7,674	6,764	88.1%
Gem	10,926	1,221	12,147	10,067	82.9%
Gooding	6,730	593	7,323	6,120	83.6%
Idaho	10,862	550	11,412	9,717	85.1%
Jefferson	15,568	1,491	17,059	14,338	84.0%
Jerome	9,330	1,399	10,729	7,924	73.9%
Kootenai	95,316	8,236	103,552	90,519	87.4%
Latah	25,401	2,075	27,476	20,930	76.2%
Lemhi	5,750	172	5,922	4,790	80.9%
Lewis	2,242	146	2,388	1,890	79.1%
Lincoln	2,320	173	2,493	1,971	79.1%
Madison	20,656	3,971	24,627	17,479	71.0%
Minidoka	8,641	1,341	9,982	8,073	80.9%
Nez Perce	23,692	2,367	26,059	21,302	81.7%
Oneida	2,867	248	3,115	2,478	79.6%
Owyhee	5,773	542	6,315	4,857	76.9%
Payette	13,071	1,078	14,149	11,390	80.5%
Power	3,545	286	3,831	3,113	81.3%
Shoshone	7,418	518	7,936	6,125	77.2%
Teton	7,087	713	7,800	6,444	82.6%
Twin Falls	41,496	3,959	45,455	37,028	81.5%
Valley	8,185	382	8,567	7,153	83.5%
Washington	6,032	580	6,612	5,430	82.1%
TOTAL	995,087	87,330	1,082,417	878,527	81.2%



Ririe Pegram Truss Railroad Bridge

Photo Courtesy of Idaho State Historical Society



Shoshone Union Pacific Depot

Photo Courtesy of Idaho State Historical Society

Education



Idaho State University

Photo courtesy of Idaho State University

Education in Idaho

Idaho's State Department of Education was organized in 1891, the first year of Idaho's statehood. The first State Superintendent of Public Instruction, Joseph Harroun, was assisted by one staff member and a part-time secretary as he met his statutory responsibilities for summarizing reports from county school superintendents, awarding certificates to qualified teachers, preparing lists of acceptable textbooks, preparing courses of study for the schools, and presiding over meetings of the State Board of Education.

In 1911, Governor James H. Hawley proposed a reorganization of the state's educational system into a form similar to today's structure - that is, a single State Board of Education responsible for the general supervision of Idaho's educational institutions and public school system. The board was comprised originally of six members, five appointed by the governor to a 5-year term, and the elected Superintendent of Public Instruction (membership was later increased to seven appointed members). The enabling legislation, passed in 1913, also established a Commissioner of Education to serve as an advisor to the board and to work with both public school administrators and the state's higher education institutions.

In time, however, it became evident that there was duplication between the Commissioner of Education, appointed by the State Board of Education, and the elected Superintendent of Public Instruction, who served as a member of the board. Thus, in 1933, the Idaho Legislature eliminated the Commissioner of Education and named the State Superintendent of Public Instruction as the executive secretary of the State Board of Education, with the superintendent's staff located in the State Department of Education.

The 1947 Idaho Legislature set the framework for today's system of educational governance in Idaho. Among the 30 educational measures enacted during the session was the official establishment of a State Department of Education with responsibility in a variety of areas: the school lunch program, school transportation, teacher certification, curriculum development, and other public school concerns. The department's eight staff members handled the work.

Today the Idaho State Department of Education is organized into programs. The programs within the State Department of Education work closely together to ensure the needs of all Idaho students are being met. Here are some program examples:

- **Child Nutrition** monitors the National School Lunch Program, Breakfast, USDA Foods, Summer Food, Child and Adult Food, After School and At Risk Programs.
- **Content and Curriculum** includes the Content Areas and Instructional Services.
- **Elementary and Secondary Education** includes all Elementary and Secondary Education Act program funding and assistance to schools.
- **School Support and Advanced Opportunities** includes Safe and Drug Free Schools Program, School Health, Advanced Opportunities, GEAR UP, Suicide Prevention, 21st Century Community Learning Centers, Driver Education and Indian Education.
- **Public School Finance** distributes the public school state appropriation.
- **School Choice** includes Charter School, Alternative School and Home School support.

Source: State Department of Education

Idaho's Endowment Trusts

When Idaho became a state in 1890, the Admission's Act granted the new state about 3 million acres of federal lands for public school support (sections 16 and 36 of every township) and another 650 thousand acres for support of eight other endowment beneficiaries. The State Constitution placed the management of these lands into the hands of the five-member State Board of Land Commissioners composed of the Governor, Secretary of State, Attorney General, State Controller and Superintendent of Public Instruction. The Constitution gave the State Treasurer the responsibility for management of the financial assets generated by the endowment lands.

In 1905, the Legislature created the Department of Lands to support the Land Board. Over the years the board sold and exchanged properties so that about 2.1 million acres of public school endowment lands remain and about 350,000 acres of the other eight beneficiaries land remain. In addition to land sales and mineral revenue, the Land Board chose to deposit timber sale revenue into the permanent endowment. It chose to place lease revenues into the income funds for annual distribution along with the earnings from the permanent funds.

In 1969, the Legislature created an Endowment Fund Investment Board (EFIB) to manage the financial assets.

Institution	Idaho Land Grants	Remaining Acres 6/13	Percent Remain	Percent of Total
Public Schools	2,982,683	2,076,829	69.5%	84.9%
Agricultural College	90,000	33,526	37.3%	1.4%
Charitable Institutions	150,000	77,241	51.5%	3.2%
Normal School	100,000	59,639	59.6%	2.4%
Penitentiary	50,000	28,915	57.8%	1.2%
School of Science	100,000	75,497	75.5%	3.1%
Mental Hospital	50,000	31,376	62.8%	1.3%
University of Idaho*	96,080	55,094	57.3%	2.3%
Capitol Endowment	32,000	7,283	22.8%	0.3%
Total	3,650,763	2,445,400	67.0%	100.0%

* Includes 46,080 acres granted Feb. 18, 1881 to University of Idaho

- Public school endowment lands comprise 85% of the total endowment lands.
- Sixty-seven percent of original or exchanged endowment lands remain.

Source: *Idaho Fiscal Facts 2020: A Legislator's Handbook of Facts, Figures, & Trends*

Universities

Boise State University

President: Dr. Marlene Tromp

Boise, ID 83725 (208) 426-1000 www.boisestate.edu

Degrees: 11 doctorate, 66 master's, 91 undergraduate, 29 graduate certificate



Boise State University

Photo courtesy of Boise State University

Boise State University is a public, metropolitan research university of distinction offering an array of undergraduate and graduate degrees and experiences that foster student success, lifelong learning, community engagement, innovation and creativity. Research and creative activity advance new knowledge and benefit students, the community, state and nation. With its exceptional faculty, staff and student body, and its location in the heart of a thriving metropolitan area, the university is an engine that drives the Idaho economy, providing significant return on public investment.

Boise State's 25,540 students represent Idaho, the nation and the world. Students can choose from academic programs in eight colleges — Arts and Sciences, Business and Economics, Education, Engineering, Health Sciences, School of Public Service, Innovation and Design, and Graduate Studies. In addition, classroom learning can

be enhanced by interning with the State Legislature, government agencies, or one of the many private businesses or industries in the area. Students also have the opportunity to study abroad in more than 50 countries.

Faculty members are dedicated to excellence in teaching, research and creative activity. Undergraduate and graduate students have the opportunity to work alongside and study under some of the West's most respected scientists, artists, researchers and educators across disciplines. This hands-on experience both enhances and expands students' education and prepares them for future careers in arts, humanities, health care, science, technology and more.

Boise State scientists are engaged in world-class studies both on campus and around the globe in areas such as NASA astronaut teaching, geosciences; sensors; materials science; energy, health and public

policy; and creative writing. Emerging research strengths include resource economics; ecological biology; computer science; STEM education (science, technology, engineering and math); and biomolecular sciences studies aimed at identifying, preventing, eradicating and treating diseases such as Cancer, Alzheimer's and Parkinson's.

The campus boasts several state-of-the-art facilities, including the Micron Business and Economics Building, the Environmental Research Building, the Interactive Learning Center and the Norco Building that houses the School of Nursing and University Health Services. Campus life offers adven-

ture and activity as more than 200 student organizations and a beautiful Student Recreation Center provide opportunities for both individual development and fun.

The university's main entertainment venues include the Special Events Center, Albertsons Stadium, Taco Bell Arena and the Morrison Center for the Performing Arts. More than one million visitors come to campus annually for Nobel and Pulitzer Prize-winning speakers, Bronco football, cultural festivals, the Martin Luther King Jr. Human Rights Celebration and other signature events.

Idaho State University

President: Kevin Satterlee

Pocatello, ID 83202 (208) 282-3440 www.isu.edu

Degrees: Career and Technical, Associate, Baccalaureate, Master's and Doctoral



Idaho State University

Photo courtesy of Idaho State University

Idaho State University has served the citizens of Idaho since 1901, when the institution was first established as the Academy of Idaho. Renamed the Idaho Technical Institute in 1915 and reorganized as the Southern Branch of the University of Idaho in 1927, it was established as Idaho State College in 1947. By action of the 37th Idaho

Legislature, the institution became Idaho State University on July 1, 1963.

On January 18, 2011 the prestigious Carnegie Foundation has designated Idaho State University as a research university, a classification enjoyed by less than 108 of the nation's more than 4,663 universities.

Today, ISU enrolls nearly 12,000 students each semester in more than 250 top-flight certificate and degree programs in the colleges of Arts & Letters, Business, Education, Science & Engineering, Technology, the Division of Health Sciences and the Graduate School. Credits awarded by ISU are accepted at all recognized colleges and universities in the United States.

Idaho State University is the state's designated leader for education in the health professions and trains healthcare professionals in fields ranging from dental hygiene and dietetics to nursing, pharmacy, physical therapy, physician assistants and radiology, as well as offering residencies in dentistry, pharmacy, and physicians specializing in family practice. The Pocatello Family Medicine clinic operates in conjunction with Health West, and offers resident physicians and other health care students professional opportunities for clinical experience.

ISU enrolls more than 2,000 students each semester in 46 master's and 13 doctoral programs, including doctor of pharmacy, doctor of physical therapy, doctor of audiology, doctor of philosophy, doctor of education and doctor of arts degrees. ISU pioneered the doctor of arts degree, which emphasizes excellence in college teaching in interdisciplinary programs in English, biology, mathematics and political science. In addition, a doctoral degree in nuclear science and engineering and an interdisciplinary master's degree in hazardous waste management are offered in conjunction with the University of Idaho and the Idaho National Laboratory.

ISU offers educational programs through a variety of innovative delivery methods and options. The ISU-Idaho Falls campus offers associate, baccalaureate and graduate degree programs. Both daytime and evening courses are offered on that campus. The University also offers academic programs in Twin Falls and Meridian.

Idaho State University's presence in the Treasure Valley began in the early 1970s with clinical pharmacy rotations at the Veteran Affairs Medical Center in Boise and the Nampa State School. Since then, the

ISU-Meridian Health Science Center has grown to offer more than two dozen fields of study in the health professions.

As programs have grown, so too has ISU's physical space—moving from leased facilities in Boise to the ISU Meridian Health Science Center in August 2009. The ISU-Meridian Health Science Center, which spans four acres, houses nine distance-learning classrooms, the L.S. Skaggs Pharmacy Complex; counseling and speech and language clinics; and human patient simulation and clinical/medical science laboratories. The Delta Dental of Idaho Dental Residency Clinic opened in 2011, provides advanced training for dentists and treatment for underserved patients. ISU Meridian provides clinics in counseling, dentistry and speech and language.

Unique to ISU-Meridian is its partnership with Joint School District No. 2 whose administrative offices and Renaissance Magnet High School are adjacent to the University. Renaissance students interested in careers in medical sciences and research have the opportunity to use ISU laboratories and resources.

ISU-Meridian serves as the higher education anchor of THE CORE an 1,800-acre business enterprise corridor with public and private partners committed to building the economy through innovations in health, research and technology. In 2016, ISU entered a partnership with the Idaho College of Osteopathic Medicine to build a private medical school in the Treasure Valley. ICOM opened in August, 2018.

In addition to its outstanding academic and applied technology classroom and laboratory facilities, ISU is also home to the Holt Arena, the first indoor stadium on a U.S. college campus; the Oboler Library, which houses over three-quarters of a million books and other items; and the Idaho Museum of Natural History. The ISU Research and Business Park is home to the Business & Technology Center; the Idaho Veterans Home, operated in conjunction with the State of Idaho; the Southeastern District Health Department; and the Idaho Accelerator Center, operated by ISU in co-

operation with the Department of Energy and the INL housing particle accelerators for nuclear research and applications in medicine, agriculture and industry.

The L.E. and Thelma E. Stephens Performing Arts Center, a \$34 million structure built primarily with private funding is one of the most acoustically perfect concert halls in the United States. This unique,

state-of-the art facility has three theatrical venues for presenting a variety of musical, dramatic and dance performances, and also includes instructional space and the offices of ISU's School of the Performing Arts.

Currently, Idaho State has more than 80,000 living alumni. Additionally, ISU's alumni contribute more than \$800 million to the state's economy.

University of Idaho

President: C. Scott Green

Moscow, ID 83844-3151 (208) 885-6365 www.uidaho.edu

Degrees: Bachelor's, master's, doctoral, law and specialist



University of Idaho

Photo courtesy of University of Idaho

The University of Idaho was created in 1889 by Idaho's territorial legislature as the soon-to-be state's premier land-grant research university. In its 128-year history, the University has awarded more than 125,000 degrees to more than 117,000 graduates.

UI's 1,585-acre main residential campus is located where the rolling hills of the Palouse meet the mountains in the bucolic college town of Moscow, Idaho. UI has

centers in Boise, Coeur d'Alene and Idaho Falls, serving more than 1,000 students, as well as online course offerings and a growing dual-credit program for Idaho's high school students. The UI system also includes Extension offices in 42 counties and on three American Indian reservations, in addition to 11 regional research and extension centers.

Statewide, nearly 12,000 students are drawn to the university's reputation for

academic excellence, value, an exceptional student living and learning environment, and outstanding research and creative opportunities. UI is committed to a transformative educational experience that leads to great careers and rewarding lives; innovative scholarship that makes an impact on Idaho and the world; and outreach and engagement, including through statewide outreach and Extension programs, that addresses societal needs and advances economic development and culture. UI has a \$1.1 billion annual impact on the state of Idaho and returns \$9 for every \$1 the state invests.

University of Idaho students have access to more than 130 areas of undergraduate study in nine colleges: Agricultural and Life Sciences; Business and Economics; Education; Engineering; Letters, Arts and Social Sciences; Natural Resources; Science; Law; and Graduate Studies. The university offers nearly 100 masters and doctoral majors, as well as specialist and certificate programs. The university's nationally recognized law program offers full-three year programs at locations in Moscow and in downtown Boise. The Washington, Wyoming, Alaska, Montana and Idaho (WWAMI) Regional Medical Education Program provides access for Idaho residents to a top-ranked medical education, training the state's physicians and medical education professionals. The university's more than \$25 million in annual scholarship makes those high-quality educational options affordable.

With research excellence in everything from agriculture to cybersecurity to energy and natural resources, the University of Idaho is the state's only Carnegie R2 "higher research activity" institution. The university's \$102 million in annual research expenditures makes it the research leader among Idaho higher education institutions. Undergraduate and graduate students participate in research projects alongside the university's world-class staff and faculty researchers. Facilitated by an Office for Undergraduate Research, most undergraduates participate in hands-on research and scholarship during their time at UI.

In 2017 the university opened the Integrated Research and Innovation Center, a cutting-edge research facility that offers laboratory, office and meeting space for faculty, staff and student researchers from across university disciplines. Located in the heart of campus, it is home to projects that transcend traditional academic boundaries, allowing researchers to take on key questions in new ways. Other new facilities on the historic Moscow campus include a completely renovated College of Education building and revamped living spaces.

The Moscow campus is home to the Vandal athletic teams, who compete in NCAA Division I, and the Kibbie-ASUI Activity Center. The campus also houses two arboreta and a botanical garden, with a combined 80 acres of gardens, ponds, trees and plants from across the globe. The Student Recreation Center includes the tallest freestanding climbing wall of any U.S. college (55 feet), and a well-maintained fitness area with a wide offering of classes. The long-running Lionel Hampton Jazz Festival, which celebrated its 50th anniversary in 2017, brings thousands of visitors to campus each year and provides an engaging musical and educational experience.

The University of Idaho Library is the largest in the state of Idaho and has served for more than 100 years as an official regional depository of U.S. federal government publications. It includes Special Collections that are invaluable for researchers, including databases of historic photographs, state documents, university historical documents, rare books, digital collections and the digitized International Jazz Collections, the premiere jazz archives in the Pacific Northwest. The first floor of the library was remodeled in 2016 to include informal learning spaces that serve as a hub for student life and studies.

The University of Idaho is a member of the Association of Public Land-Grant Universities and is accredited by the Northwest Commission on Colleges and Universities. Additional approval or accreditation for specific programs has been granted by a wide range of national organizations.

Colleges

College of Southern Idaho

President: Dr. Jeff Fox

Twin Falls, ID 83303-1238 (208) 733-9554 www.csi.edu

Degrees: Associate and Certificate



College of Southern Idaho

Photo courtesy of College of Southern Idaho

The College of Southern Idaho in Twin Falls was established in 1965 by voters in Twin Falls and Jerome Counties. Over the years, the campus has grown to more than 20 buildings on a beautifully landscaped 315-acre campus. In 2010, CSI added a new 72,000 square foot Health Science and Human Services building on its 120-acre expansion just north of the main campus. This building houses 15 high-demand health science programs, including Nursing, Radiologic Technology, and a four-year Dental Hygiene program. It became Idaho's first LEED-certified college building. CSI's latest LEED construction project, the 41,000 square foot Applied Technology and Innovation Center (ATIC), houses Wind Energy, Manufacturing Technology, Environmental Technology, Drafting, and Heating and Air Conditioning programs. It was completed in the spring of 2014.

More than 10,000 students now enroll in CSI's spring and fall semesters. Approximately 1,000 students enroll in the flexible four- to six-week summer semester programs. CSI offers 138 academic and technical degree and certificate programs for first- and second-year students as well as for those who need shorter-term training for new careers or career enhancement.

CSI has dual credit agreements with 70 high schools from all over the state of Idaho which allow high school juniors and seniors to earn college and high school credits concurrently. Each year, approximately 4,000 high school students earn more than 18,000 CSI credits before they graduate from high school, which not only saves them and their families money, but also gives them a beneficial head start in college.

Two hundred-fifty students live in dorms on campus. Another 100 live in the nearby,

campus-owned North View Apartments. The new 40-unit, CSI-owned Eagle View Student Apartments, house 80 more students within walking distance of the campus. The privately owned Campus Park apartment complex across the street from CSI accommodates another 500 students within easy walking distance to classes.

Tuition and fees remain among the lowest in Idaho. Students pay \$130/credit.

The student-elected Senate plays an active role in all decisions affecting student life and activities each year. A Program Board of students, faculty, and staff provides many entertainment and enrichment events throughout the year, including music, magic, and comedy.

The CSI Honors and Phi Theta Kappa program are attractive to students who want to enhance their college resumes with

high-achievement classes and leadership opportunities.

Southern Idaho students outside of Twin Falls are able to take classes at one of CSI's four off-campus centers in Idaho Falls, Burley, Hailey, and Gooding. Many of these classes have instructors right in their classrooms while others are delivered in real time via interactive, microwave transmission from the Twin Falls campus. More than 140 classes and 18 degree programs are offered online and that number is growing. CSI also offers its students the ability to earn bachelor's and master's degrees on campus without leaving Twin Falls, thanks to its partnerships with the University of Idaho, Idaho State University, Lewis Clark State College, and Boise State University. More than 70 such programs are currently available with more under consideration.

College of Western Idaho

President: Dr. Berton Glandon

Nampa ID 83687 (208) 562-3000 www.cwidaho.cc

Degrees: Associate and Certificate



College of Western Idaho

Photo courtesy of College of Western Idaho

As a forward-thinking community college, the College of Western Idaho (CWI) partners with public and private entities throughout the community to adequately prepare a skilled workforce to achieve a higher level of degree and skills necessary to position Idaho as a leader in quality of life and strong economic stability. CWI's mission is to expand learning and life opportunities, encourage individual advancement, contribute to Idaho's economic growth, strengthen community prosperity, and develop leaders. The college offers a full range of academic and career-technical courses leading to Associate of Arts, Science, or Applied Science degrees, career-technical degrees, continuing education credits, and specialty skill certificates.

Created by a super-majority of voters in Ada and Canyon counties on May 22, 2007, CWI is the not only the newest Idaho community college, but has quickly become the largest with dedication focused on serving Idaho's largest population hub in western Idaho. Since its first offering of classes in January 2009, the enrollment at CWI has increased over 250 percent. Today, CWI serves nearly 14,000 credit students and over 10,000 non-credit training participants. Students can choose from classes offered in Boise or Nampa, or online; which are offered through day, evening, and weekend hours to accommodate those with more challenging schedules. CWI has articulation agreements with both public and private colleges and universities, allowing students to transfer associate degree credits when ready to pursue a bachelor's degree. CWI also offers basic academic classes to help prepare for a GED, dual credit for high school students, and fast-track career training for working professionals.

The CWI student body has embraced the entrepreneurial spirit of the new college through implementation of an active student government and a variety of social and academic clubs that provide additional enrichment opportunities and experiences. These student organizations are already contributing thousands of community service hours and earning national recognition for their exceptional skills. Three student clubs, SkillsUSA, Business Professional of America, and Speech and Debate, are competing and winning national honors – including securing recognition as the No. 1 community college in the nation for Speech and Debate an amazing five out of seven years.

CWI consists of over 1,000 employees, most of whom possess a master's degree or several years' experience within the applicable discipline of their role. The success of CWI students and programs is supported by the phenomenal faculty and staff who share the passion and dedication of the College's mission and take great lengths to ensure each student has the opportunity for success and is prepared for the next phase in their lives. This exceptional group also works closely with members of the business community to ensure Idaho's workforce needs are met with highly-educated and productive graduates. With hundreds of programs to choose from and credit classes at just \$139 per credit, CWI truly is a valuable higher education resource for Idaho.

Eastern Idaho Technical College

President: Rick Aman

Idaho Falls, ID 83404 (208) 524-3000 www.eitc.edu



Eastern Idaho Technical College

Photo courtesy of EITC

Eastern Idaho Technical College (EITC) in Idaho Falls offers educational programs in professional-technical fields, short-term customized training, continuing education and community services to meet the needs of students, business and industry, and the communities in its service delivery area (Lemhi, Custer, Butte, Fremont, Madison, Teton, Jefferson, Clark, and Bonneville counties). The College awards the following degrees and certificates: Associate of Arts (AA), Associate of Science (AS), Associate of Applied Science (AAS), Basic Technical Certificates (BTC), Intermediate

Technical Certificate (ITC), and Advanced Technical Certificate (ATC). The College establishes and maintains collaborative partnerships with area school districts, universities, business and industry, government agencies, and other regional entities, to promote economic development and coordinate delivery of services. Also offered are joint high school and EITC programs, through Region 6 Advanced Opportunities. EITC, created in 1969, is accredited by the Northwest Commission on Colleges and Universities.

Lewis-Clark State College

President: Dr. Cynthia L. Pemberton

Lewiston, ID 83501 (208) 792-5272 www.lcsc.edu

Degrees: Baccalaureate, Associate, Certificate of Completion



Lewis-Clark State College

Photo courtesy of LCSC

Lewis-Clark State College, established in 1893, has a proud heritage and continuing tradition of service to the state and the nation through its unique, three-fold mission of academic programs, professional-technical programs, and community college/community support programs.

Lewis-Clark State College is a regional undergraduate institution offering baccalaureate degrees in education, nursing, business, social work, criminal justice, as well as in the liberal arts and sciences. The college has a wide variety of career and technical education programs leading to certificates, associate's degrees and bachelor's degrees in applied technology. The college also offers several programs for individuals with other educational goals, including a large GED program.

Lewis-Clark State College is accredited by the Northwest Commission on Colleges and Universities. LCSC has the following specialized accreditations:

- Nursing – Commission on Collegiate Nursing Education and the Idaho State Board of Nursing

- Teacher Education – Council for the Accreditation of Educator Preparation
- Radiographic Science – Joint Review Committee on Education in Radiologic Technology
- Social Work – National Council on Social Work Education
- Business – International Assembly for Collegiate Business Education
- Medical Assisting – Commission on Accreditation of Allied Health Education Programs
- Automotive Mechanics Technology – National Automotive Technicians Education Foundation
- Collision Repair – National Automotive Education Foundation
- AWS – American Welding Society

The college is a member of the American Association of State Colleges and Universities, Council for the Advancement and Support of Education, University Continuing Education Association, and American Association of Colleges of Teacher Education.

North Idaho College

President: Rick MacLennan, Ed.D.

Coeur d'Alene, ID 83814 (208) 769-3303 www.nic.edu

Degrees: Associate's degrees; associate of applied science degrees, certificates



North Idaho College

Photo courtesy of North Idaho College

Founded in 1933, North Idaho College is a comprehensive community college located on the beautiful shores of Lake Coeur d'Alene. NIC offers degrees and certificates in a wide spectrum of academic transfer, career-technical, and general education programs.

The college serves a five-county region with outreach centers in Bonners Ferry, Kellogg, and Sandpoint, and has an extensive array of Internet and interactive video conferencing courses. NIC also plays a key role in the region's economic development by preparing competent, trained employees for area businesses, industries, and governmental agencies.

Boise Bible College

Photo courtesy of Boise Bible College



Independent Colleges and Universities

Boise Bible College

President: Dr. Derek Voorhees

Boise, ID 83714 (208) 376-7731 www.boisebible.edu

Degrees: Bachelor of Arts, Bachelor of Science, Associate of Science



Boise Bible College

Photo courtesy of Boise Bible College

Boise Bible College began in 1945 as a ministry of the Boise First Church of Christ. The college is accredited by the Association for Biblical Higher Education (ABHE located in Orlando, Florida), is recognized by the Idaho State Department of Education and is a non-profit 501(c)3 organization. The college has consistently followed its primary mission and purpose: the intentional development of Christian leaders with a Biblical worldview who will serve the local and global church. Most of the student body comes from the Pacific Northwest and the Intermountain West, but the college increasingly draws students from all over the U.S. and abroad.

BBC is located on a 16-acre campus at the northwest edge of Boise, just south of the Boise River and only minutes from numerous opportunities for recreation, amusement, shopping and employment. The BBC campus is not only in a great location, it is continually being developed to accommodate a growing student body. In recent years several major additions to the facilities have been finished including:

- New modern classrooms,
- A large meeting room for chapel, special events, and banquets,
- A residence hall with many conveniences
- A student center including a coffee bar and gathering areas

BBC has consistently been a non-denominational college, predominately associated with independent congregations identifying themselves with the Christian Church and Churches of Christ. Boise Bible College values Christian character, servant leadership, and excellence in an academic atmosphere and a caring community. At BBC, we focus on learning, loving and living. Our students are pushed academically and find direction in God's Word. They are given many opportunities to practice the leadership skills they are taught in the classroom. Our desire is that they go into the world putting their faith into practice as they serve as leaders in all types of occupations.

Brigham Young University–Idaho

President: Dr. Henry J. Eyring

Rexburg, ID 83460 (208) 496-1111 www.byui.edu

Degrees: Associate of Arts, Associate of Science, Associate of Applied Science, Bachelor of Arts, Bachelor of Fine Arts, Bachelor of Science



Brigham Young University – Idaho

Photo courtesy of BYU – Idaho

Brigham Young University-Idaho is a private, four-year university affiliated with The Church of Jesus Christ of Latter-day Saints. Guided by that affiliation, BYU-Idaho seeks to create a wholesome learning environment in which students can strengthen their commitment to their faith and receive a quality education that prepares them for leadership in the home, the community, and the workplace.

BYU-Idaho is uniquely student focused by design, meaning everything the university does is for the benefit of its students. With a belief in every student, the university helps students realize their potential. Through quality academics and real-world experience, BYU-Idaho offers a high-value education at a low cost.

BYU-Idaho is a two-tiered institution, providing students with a choice of 21 associate degrees and 88 bachelor's degrees. Associate degrees offer students specialization in a major field of study along with a carefully selected curriculum of general

education. Specialized bachelor's degrees focus on a specific discipline, while integrated bachelor's degrees allow students to incorporate other related fields of study into their chosen major.

BYU-Idaho operates year round on a three-track, three-semester system: winter, spring, and fall. Facilities are better utilized and many more students are served by their admission to a track composed of two of the three semesters. In 2017 BYU-Idaho served more than 34,000 students on its Rexburg campus and another 15,000+ online.

BYU-Idaho's academic offerings are spread across seven colleges: Agriculture and Life Sciences, Business and Communication, Education and Human Development, Language and Letters, Performing and Visual Arts, Physical Sciences and Engineering, and Foundations and Interdisciplinary Studies. Faculty members in these various departments are focused primarily on the teaching and development of students. Instructors also engage in a

variety of scholarly and research activities to support their teaching.

BYU-Idaho extends its educational offerings beyond the traditional classroom by providing nearly 300 courses online, with new classes continually under development. The university offers seven associate degrees and 11 bachelor's degrees entirely online. Online courses and degrees provide the same academic rigor of the classroom, but with greater flexibility in scheduling that allows students to complete their degrees more quickly and graduate sooner.

Internships are a required component for most majors at BYU-Idaho because of the unparalleled leadership and experiential learning opportunities they provide. The university-wide internship program is one of the largest providers of interns in the nation, sending out some 3,500 students annually. Internships are integrated into degree programs, with interns receiving academic credit for their work. Because of the three-track system, interns from BYU-Idaho find semester-long placements year round.

Students complement their academic experience with leadership and mentoring opportunities available through the university's Student Activities Program. This student-run program offers an array of year-round activities in six core areas: outdoor, service, talent, fitness, sports, and social. Thousands of students are involved in the Activities Program each semester.

All BYU-Idaho students agree to live by an honor code that reflects Latter-day Saint

beliefs and teachings. This honor code emphasizes being honest, living a chaste life, abstaining from alcohol and tobacco, using clean language, and following other values encompassed in the doctrines of the Church. The code includes additional guidelines on dress and grooming.

BYU-Idaho students come to its Rexburg campus from all 50 states and nearly 100 countries. Married students comprise approximately 25 percent of the campus student body. More than 50 percent of the campus students have served as Latter-day Saint missionaries, bringing a unique level of maturity, cultural diversity, and leadership ability to the campus.

BYU-Idaho is the oldest continuously-operating institution of higher education in Idaho. The university was founded in 1888 as Bannock Stake Academy with 59 students. In 1902 it was named Ricks Academy in honor of Thomas E. Ricks, a Church leader who founded Rexburg and headed the academy's first Board of Education. In 1923 it became known as Ricks College, which grew to become the largest privately-owned junior college in the United States.

In June 2000 leaders of The Church of Jesus Christ of Latter-day Saints announced Ricks College would transition from a two-year college to a four-year university. Academic programs were evaluated and restructured, and the school officially became Brigham Young University-Idaho in August 2001. The university is accredited by the Northwest Commission on Colleges and Universities.

Brigham Young University – Idaho

Photo courtesy of BYU – Idaho



The College of Idaho

Co-Presidents: Jim Everett & Doug Brigham

Caldwell, ID 83605 (208) 459-5011 www.collegeofidaho.edu

Degrees: Bachelor of Arts, Bachelor of Science, Master of Education



The College of Idaho

Photo courtesy of The College of Idaho

The College of Idaho, a nationally-ranked private liberal arts college, offers academic excellence and a close-knit, 1,000-student campus in Caldwell. The College offers 26 majors, 58 minors and 16 cooperative and pre-professional programs through its distinctive PEAK Curriculum, which empowers students to earn a major and three minors in four years. Through PEAK (Professional, Ethical, Articulate and Knowledgeable), students gain competencies across the four knowledge peaks—fine arts and humanities, natural sciences, social sciences, and a professional field—providing breadth and depth of knowledge as well as the versatility to succeed in a constantly changing world.

Founded in 1891, The College of Idaho has a 125-year-old legacy of educating Idaho's most accomplished graduates. Our alumni include seven Rhodes Scholars, three Marshall Scholars, 11 Truman and Goldwater Scholars, three state governors, four NFL players, Pulitzer Prize and Academy Award winners, and countless leaders and innovators in business, medicine, law, education, public service and other fields.

Small class sizes, outstanding professors and close student-faculty interaction are the cornerstones of learning at the C of I. Our professors are dedicated to their students' success—one of the many reasons four faculty members have been honored as Carnegie Foundation Idaho Professors of the Year. Thanks to its commitment to affordable academic excellence, the C of I ranks No. 1 in Idaho for graduation rate, freshman retention rate, alumni giving percentage and academic quality of incoming students, according to U.S. News & World Report.

Located on a beautiful, residential campus, the C of I offers a wide range of activities to students and the community, including 19 varsity athletics teams, vibrant programs in music, theatre and art, opportunities for student leadership and research, and more than 50 student clubs and organizations. Since 2011, C of I student athletes have captured 28 national championships. The College also has a vibrant and diverse student body, with nearly 100 international students representing more than 40 countries and one-third of the enrollment identifying as first-generation college students.

New Saint Andrews College

President: Dr. Benjamin Merkle

Moscow, ID 83843 (208) 882-1566 www.nsa.edu

Degrees: Bachelor or Associate of Arts in Liberal Arts and Culture, Master of Fine Arts in Creative Writing, Master of Studies in Classical Christian Studies, Master of Arts in Theology and Letters



New Saint Andrews College

Photo courtesy of New Saint Andrews College

Founded in 1994, New Saint Andrews College delivers the genius of the liberal arts, grounded in the Christian faith. Its classical curriculum, originally modeled after seventeenth-century Harvard, is continually refined to reflect the best of the liberal arts tradition. New Saint Andrews seeks to graduate leaders who shape culture living faithfully under the Lordship of Jesus Christ.

The college has a unique approach to education. Student-faculty ratios are kept small, allowing most lectures to pair with recitations—small groups of students in dialogue with professors, engaging closely with class material. And unlike many similar schools, New Saint Andrews teaches a fully-fledged liberal arts curriculum for all

four years. This robust education, along with nimble and dialogue-based classes, uniquely prepares the minds of students for leadership in a broad spectrum of occupations. With the American economy's growing need for liberal arts skills, according to a comprehensive study by Strada Education Network, graduates from New Saint Andrews are well poised for professional success.

At the same time, students graduate with their hearts grounded in fundamental truths. Alumni approach their homes, communities, and jobs with intentional excellence and a commitment to serve. New Saint Andrews does not equip students for the workplace only ; it equips students for all of life.

Located in the center of Moscow, Idaho, the college is housed in the historic Skat-taboe building with its red brick walls overlooking Friendship Square, a hub of community activity. Most of the student body lives within walking distance of the campus—if someone strolling Main Street is smartly dressed and speaking in Latin, chances are they attend New Saint Andrews. Students are encouraged and expected to live and work as responsible members of the community. They enjoy and contribute to the food, arts, and business of downtown Moscow as patrons and employees.

The college offers a B.A. in Liberal Arts and Culture, with the option of an additional Certificate of Music; also offered are an A.A. and three master's degrees.

Alumni work in a variety of fields—law, education, technology, and anything in between—and go on to top schools such as Princeton, Harvard, and Oxford. The school's tuition is among the lowest in the country for private colleges and universities. New Saint Andrews College is a member of the Transnational Association of Christian Colleges and Schools (TRACS), having been awarded Reaffirmation I of its accredited status in 2010. TRACS is an accrediting agency recognized by the United States Department of Education (USDE), the Council for Higher Education Accreditation (CHEA), and the International Network for Quality Assurance Agencies in Higher Education (INQAAHE). For more information about the college, visit www.nsa.edu or email info@nsa.edu.

Glenns Ferry School

Photo Courtesy of Laura Weston



Northwest Nazarene University

President: Dr. Joel K. Pearsall

Nampa, ID 83686-5897 (208)467-8000 www.nnu.edu

Degrees: Associate of Arts, Bachelor of Arts, Bachelor of Science, Education Specialist, Master's programs in business, counseling, education, nursing, religion and social work, and Doctoral programs in education



Northwest Nazarene University

Photo courtesy of Northwest Nazarene University

Northwest Nazarene University affords educational access to all students serious about intellectual inquiry, offering a wide range of undergraduate and graduate degree programs through a breadth of delivery methods. NNU offers a number of strong academic programs, including engineering, business, education, nursing and graphic design. In fact, all programs at NNU embody the legacy of academic rigor and accomplishment that has made the University synonymous with high-caliber learning. What's more NNU students have direct access to talented faculty members across all disciplines.

Through close academic relationships with faculty; experiential, service and leadership opportunities; and a supportive faith community, Northwest Nazarene University delivers a transformative education. The NNU community fosters close relationships between students, faculty and staff. Because NNU views every student as a child of God, people are valued, and individual talents and personalities are respected.

Founded in 1913, the University now serves over 2,000 undergraduate and graduate students and more than 6,000 continuing education students and 2,300 high school students through the concurrent credit program. NNU is a Christian liberal arts university, offering over 60 areas of study and 18 master's degrees in seven different disciplines and two doctoral degrees. In addition to its 90-acre campus located in Nampa, Idaho, the University also offers programs online as well as in Boise, Idaho Falls, and in cooperation with programs in 35 countries. The University employs 107 full-time faculty to maintain a low student-to-faculty ratio of 15:1.

Along with its educational offerings, NNU offers seminars, concerts and lectures to the community, often free of charge. NNU's Brandt Center is a beautiful, 1500-seat auditorium that regularly hosts the Boise Philharmonic and other concerts and events.

Community College Enrollment, Tuition, and Fees

Fall Enrollment Headcount (full- and part-time students)

	2017	2018	2019	Avg Annual Change
College of Southern Idaho	7,063	6,973	7,323	1.2%
College of Western Idaho	10,321	10,291	10,592	0.9%
North Idaho College	5,390	5,270	5,069	-2.0%
College of Eastern Idaho	809	1,288	1,619	26.0%
Total	23,583	23,822	24,603	1.4%

Fall Full-Time Enrollment (FTE) Academic and CTE

	2017	2018	2019	Avg Annual Change
College of Southern Idaho	3,409	3,378	3,435	0.3%
College of Western Idaho	5,185	5,035	5,307	0.8%
North Idaho College	3,252	3,188	3,026	-2.4%
College of Eastern Idaho	546	805	918	18.9%
Total	12,392	12,406	12,686	1.4%

Annual Student Tuition & Fees*

	2018-19	2019-20	2020-21	Avg Annual Change
College of Southern Idaho	\$3,360	\$3,360	\$3,360	0.0%
College of Western Idaho	\$3,336	\$3,336	\$3,336	0.0%
North Idaho College	\$3,396	\$3,396	\$3,396	0.0%
College of Eastern Idaho	\$3,096	\$3,096	\$3,096	0.0%
Average	\$3,297	\$3,297	\$3,297	0.0%

* Full-time enrollment is calculated at 12 credits for two semesters for all four institutions.

The Coronavirus Aid, Relief, and Economic Security (CARES) Act provided relief to community colleges during FY 2020 and FY 2021. For FY 2020, these funds processed by the Division of Financial Management as noncognizable (AKA “non-cog”) expenditure adjustments to the FY 2020 appropriation for each.

Source: Idaho Fiscal Facts 2020: A Legislator’s Handbook of Facts, Figures, & Trends

Media Directories



Nampa Depot

Photo courtesy of Jeff Harvey

Region 1: North Idaho

Coeur d'Alene, Sandpoint, Bonners Ferry

Daily Newspapers

Bonner County Daily Bee

P.O. Box 159
310 Church Street
Sandpoint, ID 83864
208-263-9534
www.bonnercountydailybee.com
clobsinger@bonnercountydailybee.com

Coeur d'Alene Press

P.O. Box 7000
215 N. Second Street
Coeur d'Alene, ID 83814
208-664-8176
www.cdapress.com
mpatrick@cdapress.com

Spokesman Review

P.O. Box 2160
Spokane, WA 99210
999 W. Riverside Ave.
Spokane, WA 99201
509-459-5400/800-789-0029
www.spokesman.com
news@spokesman.com

Non-Daily Newspapers

Bonners Ferry Herald

P.O. Box 539
7183 Main Street
Bonners Ferry, ID 83805
208-267-5521
www.bonnersferryherald.com
vmartinez@bonnersferryherald.com

Bonners Ferry News

P.O. Box 1640
Bonners Ferry, ID 83805
208-295-1016
www.newsbf.com
publisher@newsbf.com

North Idaho Business Journal

P.O. Box 7000
215 N. Second Street
Coeur d'Alene, ID 83814
208-664-0219
businessjournalnorthidaho.com
mpatrick@cdapress.com

Priest River Times

P.O. Box 10
Priest River, ID 83856
310 Church Street
Sandpoint, ID 83864
208-448-2431
www.priestrivertimes.com
news@priestrivertimes.com

Sandpoint Reader

111 Cedar Street, Ste. 9
Sandpoint, ID 83864
208-265-9724
www.sandpointreader.com
inbox@sandpointreader.com

The Sentinel

North Idaho College
1000 W. Garden Ave.
Coeur d'Alene, ID 83814
208-769-3388
www.nicsentinel.com
admin@nicsentinel.com

Shoshone News-Press

P.O. Box 589
620 E. Mullan Ave.
Osburn, ID 83849
208-752-1120
www.shoshonenewspress.com
cwatson@shoshonenewspress.com

Spokane Journal of Business

429 E. 3rd Ave.
Spokane, WA 99202
509-456-5257
www.spokanejournal.com
editor@spokanejournal.com

St. Maries Gazette Record

610 Main Ave.
St. Maries, ID 83861
208-245-4538
www.gazetterecord.com
dan@smgazette.com

Television Stations

KHQ TV – NBC Channel 6

1201 W. Sprague Ave.
Spokane, WA 99201
509-448-4656
www.khq.com
q6news@khq.com

KREM TV – CBS Channel 2

4103 S. Regal Street
Spokane, WA 99223
509-448-2000
www.krem.com
newsdesk@krem.com

KXLY TV – ABC Channel 4

500 W. Boone
Spokane, WA 99201
509-324-4004
www.kxly.com
news4@kxly.com

Radio Stations

Blue Sky Broadcasting

327 Marion Ave.
Sandpoint, ID 83864
info@blueskybroadcasting.com
208-263-2179

KBFI 1450 AM
KIBR 102.5 FM
KICR 102.3 FM
KPNB 95.3 FM
KSPT 1400 AM
KTPO 106.7 FM

iHeart Media

808 E. Sprague Ave.
Spokane, WA 99202
509-242-2400
angeldodson@iheartmedia.com

KCDA 103.1 FM
1031kcda.iheart.com
KIIIX 96.1 FM
kix961.iheart.com
KISC 98.1 FM
kiss981.iheart.com
KKZX 98.9 FM
989kkzx.iheart.com
KQNT 590 AM
590kqnt.iheart.com
KZFS 101.5 FM
hooptown1015.iheart.com
KZFS 99.3 FM
up993spokane.iheart.com

KOFE Radio

201 N. Eighth, Ste. 7
St. Maries, ID 83861
208-245-1240
tparrish_kofe@yahoo.com
KOFE 1240 AM

Morgan Murphy Media/Coeur d'Alene

504 E. Sherman Ave.
Coeur d'Alene, ID 83814
news4@kxly.com
509-324-4000
KHTQ 94.5 FM
www.rock945.com
Kootenai 92.5 FM
www.kootenai1fm.com

Morgan Murphy Media/Spokane

500 W. Boone Ave.
Spokane, WA 99201
509-342-4000
news4@kxly.com
KEZE 96.9 FM
www.hot969.com
KVNI 1080 AM
KXLX 700 AM
www.700espn.com
KXLY 920 AM
www.kxly920.com
KXLY 99.9 FM
www.thebig999coyotecountry.com
KZZU 92.9 FM
www.929zzu.com

Region 1: North Idaho (cont.)

Radio Stations (cont.)

Radio Spokane

1601 E. 57th Ave.
Spokane, WA 99223
509-448-1000

fdesk@radiospokane.com

KBBB 103.9 FM

www.1039bobfm.com

KDRK 93.7 FM

www.937themountain.com

KEYF 1050 AM/101.1 FM

www.key101fm.com

KGA 1510 AM

www.key1510kga.com

KJRB 790 AM

www.790kjr.com

KZBD105.7 FM

www.1057nowfm.com

Spokane Public Radio

1229 N. Monroe
Spokane, WA 99201
509-328-5729/800-328-5729

www.spokanepublicradio.org

kpbx@kpbx.org

KPBX 91.1 FM/KSFC 91.9 FM

Payette City Hall

Photo Courtesy of Idaho State Historical Society



REGION 2: North Central Idaho

Moscow, Lewiston, Orofino, Grangeville

Daily Newspapers

Lewiston Tribune

P.O. Box 957
505 Capital St.
Lewiston, ID 83501
208-743-9411/800-745-9411
www.lmtribune.com
city@lmtribune.com

Moscow-Pullman Daily News

P.O. Box 8187
220 E. 5th St., Ste. 205
208-882-5561
www.dnews.com
briefs@dnews.com

Non-Daily Newspapers

The Argonaut

University of Idaho
P.O. Box 444271
301 Student Union
Moscow, ID 83844
208-885-7715
www.uiargonaut.com
argonaut@uidaho.edu

Cottonwood Chronicle

P.O. Box 157
503 King St.
Cottonwood, ID 83522
208-962-3851
www.cottonwoodchronicle.com
editor@cottonwoodchronicle.com

Clearwater Progress

P.O. Box 428
417 Main St.
Kamiah, ID 83536
208-935-0838
www.clearwaterprogress.com
progress@clearwaterprogress.com

Idaho County Free Press

P.O. Box 690
900 W. Main St.
Grangeville, ID 83530
208-983-1200/800-252-0233
www.idahocountyfreepress.com
freepressnews@idahocountyfreepress.com

Clearwater Tribune

P.O. Box 71
161 Main St.
Orofino, ID 83544
208-476-4571
www.clearwatertribune.com
cleartrib@cebridge.net

Lewis County Herald

P.O. Box 159
501 Oak St.
Nezperce, ID 83543
208-937-2671

Television Stations

KUID TV – PBS Channel 12

KCDT TV – PBS Channel 26
875 Perimeter Dr., MS3101
Moscow, ID 83844
208-885-1226/800-424-1226
www.idahoptv.org
idptv@idahoptv.org

KLEW TV – CBS Channel 3

2626 17th St.
Lewiston, ID 83501
208-746-2636
www.klewtv.com
news@klewtv.com

Region 2: North Central Idaho (cont.)

Radio Stations

Center Idaho Broadcasting

P.O. Box 32
981 Upper Fords Creek Rd.
Orofino, ID 83544
208-476-5702
klerproduction@kler-radio.com
KLER 1300 AM
KLER 95.1 FM

Idaho Vend Group

805 Stewart Ave.
Lewiston, ID 83501
208-743-1551
reception@idavend.com
www.inlandnwbroadcasting.com
KMOK 106.9 FM
KRLC 1350 AM
KVTY 105.1 FM

Inland Northwest Broadcasting

P.O. Box 8849
1114 N. Almon, Moscow, ID 83843
208-882-2551
newsroom@idavend.com
www.inlandnwbroadcasting.com
KCLX 1450 AM
KMAX 840 AM
KRAQ 102.5 FM
KRPL 1400 AM
KZFN 106.1 FM
KZZL 99.5 FM

McVey Entertainment Group

2575 Snake River Ave.
Lewiston, ID 83501
208-743-2502
www.koze.com
leemcvey@koze.com
KHTR 103.9 FM
KOZ 950 AM
KOZE 96.5 FM

Nelly Broadcasting

2470 Appleside Blvd.
Clarkston, WA 99403
509-751-0976
news@bigcountrynewsconnection.com
B973 97.3 FM
www.b973.com
KBCC 92.1 FM
K-HITS 98.5 FM
www.985khitsfm.com
KORT 92.7 FM/KXBG 97.7 FM
www.kortradio.com

Nezperce Tribe

P.O. Box 606
Kamiah, ID 83536
208-621-4715
www.kiye.org
kiye@nezperce.org
KIYE 88.7 FM/105.5 FM

Pacific Empire Radio Corp.

403 Capital St.
Lewiston, ID 83501
208-743-6564
www.dailyfly.com
wecare@catfm.com
KATW 101.5 FM
KCLK 1430 AM
KCLK 94.1 FM
KVAB 102.9 FM

University of Idaho

301 Pitman Center
Moscow, ID 83844
208-885-2218
www.kuoi.org
kuoi@uidaho.edu
KUOI 89.3 FM

White Bird Battlefield

Photo Courtesy of Idaho State Historical Society



REGION 3: SOUTHWEST IDAHO

Boise, Nampa, Payette, Idaho City

AP Wire Services

The Associated Press

877 W. Main St., Ste. 601
Boise, ID 83702
208-343-1894
www.ap.org
apboise@ap.org

Daily Newspapers

Idaho Press Tribune

P.O. Box 9399
Nampa, ID 83652
1618 N. Midland Blvd.
Nampa, ID 83651
208-467-9251
www.idahopress.com
newsroom@idahopress.com

Idaho Statesman

10400 W Overland Road, PMB 385
Boise, ID 83709
208-377-6200
800-635-8934
www.idahostatesman.com
newsroom@idahostatesman.com

Non-Daily Newspapers

The Adams County Record

P.O. Box R
108 Illinois Ave.
Council, ID 83612
208-253-6961
www.theadamscountyrecord.com
record@ctcweb.net

Idaho Business Review

P.O. Box 8866
Boise, Idaho 83707
4696 W. Overland Road, Suite 180
Boise, Idaho 83705
208-336-3768
www.idahobusinessreview.com
news@idahobusinessreview.com

The Arbitrator

Boise State University
1910 W. University Dr., MS-1340
Boise, ID 83725
208-426-6300
www.arbitronline.com
editor@stumedia.boisestate.edu

Independent Enterprise

124 S. Main
Payette, ID 83661
208-642-3357
www.ind-ent.com
editor@argusobserver.com

Argus Observer

1160 S.W. Fourth St.
Ontario, OR 97914
541-889-5387
www.argusobserver.com
editor@argusobserver.com

Kuna-Melba News

326 Avenue D
Kuna, ID 83634
208-922-3008
www.kunamelba.com
legals@idahopress.com

Boise Weekly

523 W. Broad St.
Boise, ID 83702
208-344-2055
www.boiseweekly.com
info@boiseweekly.com

Meridian Press

1618 N. Midland Blvd.
Nampa, ID 83651
208-467-9251
www.mymeridianpress.com
legals@idahopress.com

Region 3: Southwest Idaho (cont.)

Non-Daily Newspapers (cont.)

Messenger Index

120 N. Washington Ave.
Emmett, ID 83617
208-365-6066
www.messenger-index.com
newsroom@messenger-index.com

Mountain Home News

P.O. Box 1330
195 S. Third East St.
Mountain Home, ID 83647
208-587-3331
www.mountainhomenews.com
editor@mountainhomenews.com

Owyhee Avalanche

P.O. Box 97
19 E. Idaho Ave.
Homedale, ID 83628
208-337-4681
www.owyheeavalanche.com
jon@owyheeavalanche.com

The Star-News

1000 N. First St.
McCall, ID 83638
208-634-2123
www.mccallstarnews.com
starnews@frontier.com

Upper Country News Reporter

P.O. Box 9
155 N. Superior St.
Cambridge, ID 83610
208-257-3515
reporter@ctcweb.net

Weiser Signal American

P.O. Box 709
18 E. Idaho St.
Weiser, ID 83672
208-549-1717
www.signalamerican.org
scoop@signalamerican.org

Television Stations

KAID TV – PBS Channel 4

1455 N. Orchard
Boise, ID 83706
208-373-7220/800-543-6868
www.idahoptv.org
idptv@idahoptv.org

KBOI TV – CBS Channel 2

140 N. 16h St.
Boise, ID 83702
208-472-2207
www.kboi2.com
news@kboi2.com

KIVI TV – ABC Channel 6

KNIN TV – FOX Channel 9

1866 E. Chisholm Dr.
Nampa, ID 83687
208-381-6660
www.kivity.com
news@kivity.com

KTVB TV – NBC Channel 7

5407 W. Fairview Ave.
Boise, ID 83706
208-375-7277/888-754-0777
www.ktvb.com
ktvbnews@ktvb.com

Radio Stations

Boise State Public Radio

1910 University Dr.
Boise, ID 83725
208-426-3663
www.boisestatepublicradio.org
kbsxnewsroom@boisestate.edu
KBSU 90.3 FM
KBSX 91.5 FM

Cumulus Media

1419 W. Bannock
Boise, ID 83702
208-336-3670
news@670kboi.com
KBOI 670 AM
www.670kboi.com
KIZN 92.3 FM
www.kizn.com
KKGL 96.9 FM
www.kkgl.com
KQFC 97.9 FM
www.nashfm979.com
KTIK 1350 AM/93.1 FM
www.ktik.com

Idaho Conference of Seventh Day Adventists

16115 S. Montana Ave.
Caldwell, ID 83605
208-459-5879
www.895ktsy.org
family@ktsy.org
KTSY 89.5 FM

Impact Radio Group

5660 E. Franklin Rd., Ste. 200
Nampa, ID 83687
208-465-9966
sales@impactradiogroup.com
KKOO 101.5 FM
www.kkooradio.com
KQBL 96.5 FM
www.altboise.com
KQBL 99.1 FM
www.espnboise.com
KQBL 101.9 FM
www.boisebull.com
KSRV 96.1 FM
www.961bobfm.com
KWYD 101.1 FM
www.wild101fm.com
KZMG 102.7 FM
www.my1027fm.com

Inspirational Family Radio

1440 S. Weidman Ave.
Boise, ID 83709
208-377-3790
info@myfamilyradio.com
KBXL 94.1 FM
www.941thevoice.com
KDZY 98.3 FM
www.kdzy98.com
KSPD 790 AM/94.5 FM
www.790kspd.com
KUJJ 95.5 FM
955starfm.com

KBGN Radio

3303 E. Chicago
Caldwell, ID 83605
208-459-3635
www.kbgnradio.com
kbgn@kbgnradio.com
KBGN 1060 AM

Radio Boise

1020 W. Main St., Ste. 50
Boise, ID 83702
208-258-2072
www.radioboise.org
info@radioboise.org
KRBX 89.9 FM/93.5 FM

Salt and Light Radio

P.O. Box 714
5601 W. Cassia St.
Boise, ID 83701
208-629-4986
saltandlightradio.com
KCID 1490 AM
www.salyluzradio.com
info@salyluzradio.com
KGEM 1140 AM
www.saltandlightradio.com
info@saltandlightradio.com

Scripps Radio Group

5257 Fairview Ave., Ste. 240
Boise, ID 83706
208-344-3511
tresashort@scripps.com
KJOT 105.1 FM
www.varietyrocks.com
KQXR 100.3 FM
www.xrock.com
KRVB 94.9 FM
www.riverinteractive.com
KTHI 107.1 FM
www.khits.com

Region 3: Southwest Idaho *(cont.)*

Town Square Media

827 E. Park Blvd., Ste. 100
Boise, ID 83712
208-344-6363

kevin.godwin@townsquaremedia.com

KAWO 104.3 FM

www.wow1043.com

KCIX 105.9 FM

www.mix106radio.com

KIDO 580 AM

www.580kido.com

KSAS 103.5 FM

www.1035kissfmboise.com

KXFD 630 AM

www.630thefan.com

KXLT 107.9 FM

www.liteonline.com

Treasure Valley Broadcasting

1156 N. Orchard
Boise, ID 83706
208-367-1859

sales@tvbradio.com

KKOO 99.5 FM

www.kkooradio.com

St. Gertrude's Convent and Chapel

Photo Courtesy of Idaho State Historical Society



REGION 4: CENTRAL IDAHO

Twin Falls, Burley, Shoshone, Hailey

Daily Newspapers

Times-News

P.O. Box 548
132 Fairfield St. W.
Twin Falls, ID 83303
208-735-3264
www.magicvalley.com
frontdoor@magicvalley.com

Non-Daily Newspapers

Buhl Herald

P.O. Box 312
124 Broadway Ave. S.
Buhl, ID 83316
208-543-4335
buhlherald@cablone.net

The Courier News

P.O. Box 339
113 Willow Ave. E.
Fairfield, ID 83327
208-764-3322
www.couriernews.webs.com
news@highway46.org

Idaho Mountain Press

P.O. Box 1013
591 First Ave. N.
Ketchum, ID 83340
208-726-8060
www.mtexpress.com
news@mtexpress.com

Weekly Mailer

P.O. Box 327
221 W. Main St.
Burley, ID 83318
208-678-6643
www.minicassia.com
news@the-weeklymailer.com

Television Stations

KMVT TV – CBS Channel 11

1100 Blue Lakes Blvd. N.
Twin Falls, ID 83301
208-733-6407
www.kmvt.com
newstips@kmvt.com

KTFT TV – NBC Channel 7

834 Falls Ave., Ste. 1020K
Twin Falls, ID 83301
208-375-7277/888-754-0777
www.ktvb.com
ktvbnews@ktvb.com

Region 4: Central Idaho (cont.)

Radio Stations

CSN Radio

4002 N. 3300 E.
Twin Falls, ID 83301
208-734-6633
www.csnradio.com
feedback@csnradio.com
KAWZ 89.9 FM

Lee Family Broadcasting Inc.

47 N. 100 W.
Jerome, ID 83338
208-324-8181
production@leeradio.net
KART 1400 AM
www.947buckfm.com
KBAR 1230 AM
KEDJ 103.1 FM
www.1031theedge.com
KKMV 106.1 FM
www.kat106.com
KXTA 970 AM/99.1 FM
www.991laperrona.com
KXTA 97.5 FM
www.club975.com
KZDZ 99.9 FM
www.hot100now.com

Locally Owned Radio, LLC

21361 Highway 30
Twin Falls, ID 83301
208-735-8300
lcjohnson38@gmail.com
KIKX 104.7 FM
www.1047bobfm.com
KIRQ 106.7 FM
www.q1067.com
KTPZ 92.7 FM
www.ktpz927.com
KYUN 95.1 FM
www.breeze951.com
KYUN 102.1 FM
www.bull1021.com
KYUN 105.1 FM
www.irock1051.com

Rich Broadcasting

201 S. Main
Hailey, ID 83333
208-788-7118
kech95@richbroadcasting.com
KECH 95.3 FM
www.kech95.com
KSKI 94.5 FM
www.945kski.com
KYZK 107.5 FM
www.star1075.com

Salt and Light Radio

P.O. Box 5594
Twin Falls, ID 83303
208-490-7754
www.saltandlightradio.com
diana@saltandlightradio.com
KTFI 1270 AM

Town Square Media

415 Park Ave.
Twin Falls, ID 83301
208-733-7512
benito.baeza@townsquaremedia.com
KEZJ 95.7 FM
www.kezj.com
KLIX 1310 AM
www.newsradio1310.com
KLIX 96.5 FM
www.kool965.com
KSNQ 98.3 FM
www.983thesnake.com

REGION 5: SOUTHEASTERN IDAHO

Pocatello, American Falls, Blackfoot, Preston

Daily Newspapers

Idaho State Journal

P.O. Box 431
305 S. Arthur Ave.
Pocatello, ID 83204
208-232-4161
www.idahostatejournal.com
newsroom@journalnet.com

Morning News

P.O. Box 70
34 N. Ash St.
Blackfoot, ID 83221
208-785-1100
www.am-news.com
mnews@am.news.com

Non-Daily Newspapers

Aberdeen Times

P.O. Box 856
31 S. Main St.
Aberdeen, ID 83210
208-397-4440
www.press-times.com
times1@dcdi.net

Power County Press

P.O. Box 547
174 Idaho St.
American Falls, ID 83211
208-226-5294
www.press-times.com
press1@press-times.com

The Bengal

Idaho State University
921 S. 8th Ave., Stop 8009
Pocatello, ID 83209
208-232-2247
www.isubengal.com
bgchief@isu.edu

Preston Citizen

P.O. Box 389
1250 Industrial Park Rd.
Preston, ID 83263
208-852-0155
www.prestoncitizen.com
editor@presscitizen.com

Caribou County Sun

P.O. Box 815
169 S. First St. W.
Soda Springs, ID 83276
208-547-3260
ccsun10@aol.com

The Shelley Pioneer

P.O. Box P
650 N. State St.
Shelley, ID 83274
208-357-7661
www.theshelleypioneer.com
info@theshelleypioneer.com

Idaho Enterprise

P.O. Box 205
100 E. 90 S.
Malad City, ID 83252
208-766-4773
www.idahoenterprise.com
newsdesk1@atcnet.net

Sho-Ban News

P.O. Box 900
Fort Hall, ID 83203
208-478-3701
www.shobannews.com
shobnews@ida.net

The News Examiner

P.O. Box 278
847 Washington St.
Montpelier, ID 83254
208-847-0552
www.news-examiner.net
newseditor@news-examiner.net

Region 5: Southeastern Idaho (cont.)

Television Stations

KISU TV – PBS Channel 10

921 S. 8th Ave., Stop-8111
Pocatello, ID 83209
208-282-2857
www.idahoptv.org
idgetv@idahoptv.org

KPVI TV – NBC Channel 6

902 E. Sherman St.
Pocatello, ID 83201
208-235-3152
www.kpvi.com
newsroom@kpvi.com

Radio Stations

Idaho Wireless

P.O. Box 97
436 Main St.
Pocatello, ID 83204
208-234-1290
sales@eastidahoradio.com
KORR 104.1 FM
www.korr104.com
KOUU 1290 AM/102.9 FM
www.countryclassicsidaho.com
KSEI 930 AM
KZBQ 93.9 FM
KZBQ 102.5 FM
www.kzbq.com

KACH Radio

1633 N. Radio Station Rd.
Preston, ID 83263
208-852-1340
kach@plmw.com
KACH 1340 AM
www.kachradio.com

KVSI Radio

P.O. Box 340
Montpelier, ID 83254
208-847-1450
kvsi@dcdi.net
www.kvsi.com
KVSI 1450 AM/107.7 FM

Rich Broadcasting

902 E. Sherman St.
Pocatello, ID 83201
208-524-5900
sandie@richbroadcasting.com
KID 590 AM/92.1 FM/106.3 FM
www.590.kid.com
KID 96.1 FM/KCHQ 102.1 FM
www.rivercountryfm.com
KLLP 98.5
www.star98radio.com
KPKY 94.9 FM/104.5 FM
www.949therock.com

Jerome Cooperative Creamery

Photo Courtesy of Idaho State Historical Society



REGION 6: EASTERN IDAHO

Idaho Falls, Rexburg, Challis, Salmon

Daily Newspapers

Post Register

P.O. Box 1800
333 Northgate Mile
Idaho Falls, ID 83403
208-522-1800
www.pressregister.com
news@pressregister.com

Non-Daily Newspapers

Arco Advertiser

P.O. Box 903
146 S. Front St.
Arco, ID 83213
208-527-3038
arcoadv@aol.com

Blackfoot Morning News

P.O. Box 70
34 N. Ash
Blackfoot, ID 83221
208-785-1100
www.am-news.com
mnews@am-news.com

Challis Messenger

P.O. Box 405
310 E. Main Ave.
Challis, ID 83226
208-879-4445
www.challismessenger.com
info@challismessenger.com

The Idaho Scroll

Brigham Young University-Idaho
525 S. Center St.
Rexburg, ID 83440
208-496-3737
www.byuiscroll.org
scrolleditor@byui.edu

Jefferson Star

P.O. Box 37
134 W. Main St.
Rigby, ID 83442
208-745-8701
www.jeffersonstarnews.com
info@jeffersonstarnews.com

Recorder Herald

P.O. Box 310
519 Van Dreff St.
Salmon, ID 83467
208-756-2221
rhnews@custertel.net

Standard Journal

P.O. Box 10
23 S. 1st E.
Rexburg, ID 83440
208-356-5441
www.uvsj.com
editor@uvsj.com

Teton Valley News

75 N. Main St.
Driggs, ID 83422
208-354-8101
www.tetonvalleynews.net
editor@tetonvalleynews.net

Region 6: Eastern Idaho (cont.)

Television Stations

KIDK TV – CBS Channel 3

1915 N. Yellowstone Highway
Idaho Falls, ID 83401
208-525-2520
www.kidk.com
newsdesk@localnews8.com

KXPI TV – FOX Channel 5

1915 N. Yellowstone Highway
Idaho Falls, ID 83401
208-525-2520
www.foxeastidaho.com
newsdesk@localnews8.com

KIFI TV – ABC Channel 8

1915 N. Yellowstone Highway
Idaho Falls, ID 83401
208-525-2520
www.localnews8.com
newsdesk@localnews8.com

Radio Stations

Brigham Young University Idaho

525 Center St., 102UCB
Rexburg, ID 83460
208-496-2022
isleb@byui.edu
www.buyiradio.org
KBYI 94.3 FM/KBYR 91.5 FM

Riverbend Communications

400 W. Sunnyside Rd.
Idaho Falls, ID 83402
208-523-3722
spots@eiradio.com
KCVI 101.5 FM
www.kbear.fm
KEIR 1260 AM
www.eastidahonews.com
KFTZ 103.3 FM
www.z103.fm
KLCE 97.3 FM
www.klce.com
KTHK 105.5 FM
www.1055thehawk.com

Salmon River Communications

315 Riverfront Dr.
Salmon, ID 83647
208-756-2218
www.ksraradio.com
ksraswapshot@yahoo.com
KSRA 960 AM/92.7 FM/94.3FM

Sand Hill Media Group

854 Lindsay Blvd.
Idaho Falls, ID 83402
208-522-1101
GENX 92.5 FM
www.x925.com
contactus@925.com
La Super Caliente 103.7 FM/104.5 FM
www.lasupercaliente.com
contactus@lasupercaliente.com
KQEO 107.1 FM
www.arrow107.com
contactus@arrow107.com
KSNA 100.7 FM
www.100myfm.com
contactus@100myfm.com
KSPZ 980 AM/94.5 FM/105.1 FM
www.980thezone.com
contactus@980thezone.com
KUPI 99.1/99.5 FM
www.99kupi.com
contactus@99kupi.com

Source: *Idaho Media Directory*, Idaho Housing and Finance Association

Economy



Agriculture near Hazelton

Photo Courtesy of Idaho Tourism

Labor and Wages

Labor Force	2016	2017	2018	2019	2020
Civilian Labor Force	812,856	833,462	857,049	879,431	892,152
Unemployment	30,577	26,299	24,317	24,216	47,786
% Unemployed	3.8	3.2	2.8	2.8	5.4
Total Employment	782,279	807,163	832,732	855,215	844,365

Source: Labor Market Information website: lmi.idaho.gov, Idaho Department of Labor

Average Annual Employment & Wages Per Job

	2017		2018		2019	
	Avg Empl	Avg Wage	Avg Empl	Avg Wage	Avg Empl	Avg Wage
Agriculture	24,654	\$35,464	24,445	\$41,132	24,701	\$42,536
Mining	2,172	\$71,315	2,315	\$68,536	2,289	\$71,708
Construction	42,716	\$42,803	48,274	\$48,776	51,947	\$51,376
Manufacturing	66,120	\$61,475	68,491	\$79,664	68,612	\$76,336
Trade, Utilities, & Transportation	136,734	\$38,821	142,155	\$219,180	145,038	\$225,368
Information	8,892	\$50,919	8,751	\$55,016	8,900	\$58,916
Financial Activities	30,953	\$53,873	24,714	\$64,012	25,260	\$70,044
Professional & Business Services	88,322	\$48,583	100,700	\$241,436	104,596	\$257,556
Educational & Health Services	96,364	\$40,904	101,986	\$85,020	107,515	\$88,972
Leisure & Hospitality	74,926	\$16,372	77,841	\$38,168	81,111	\$39,260
Other Services	17,923	\$30,083	18,879	\$33,124	19,548	\$36,244
Government	117,564	\$41,445	120,573	\$44,668	121,974	\$46,228

Source: Labor Market Information website: lmi.idaho.gov, Idaho Department of Labor

Idaho Employment & Labor

Average Annual Pay (2020)	\$46,800
Unemployment Rate (2020)	3.2%
Labor Force: % Women (2018)	57.1%
Job Growth (2020–2021)	1.03%

Source: Labor Market Information website: lmi.idaho.gov, Idaho Department of Labor

Annual Average Labor Force (2020)

County Name	Labor Force	Employed	Unemployed	% Unemployed
Ada	257,677	243,784	13,893	5.40%
Adams	1,758	1,594	164	9.30%
Bannock	42,560	40,495	2,065	4.90%
Bear Lake	3,075	2,946	129	4.20%
Benewah	4,140	3,830	310	7.50%
Bingham	23,776	22,860	916	3.90%
Blaine	12,666	11,679	987	7.80%
Boise	3,609	3,321	288	8.00%
Bonner	21,119	19,527	1,592	7.50%
Bonneville	58,136	55,789	2,437	4.00%
Boundary	5,502	5,163	339	6.20%
Butte	1,393	1,343	50	3.60%
Camas	684	651	33	4.80%
Canyon	105,981	99,763	6,218	5.90%
Caribou	4,110	3,962	148	3.60%
Cassia	12,384	11,930	454	3.70%
Clark	378	363	15	4.00%
Clearwater	3,021	2,772	249	8.20%
Custer	2,218	2,106	112	5.00%
Elmore	11,897	11,321	576	4.80%
Franklin	7,060	6,807	253	3.60%
Fremont	7,894	7,606	288	3.60%
Gem	8,422	7,924	498	5.90%
Gooding	8,256	7,944	312	3.80%
Idaho	6,709	6,260	449	6.70%
Jefferson	14,142	13,659	483	3.40%
Jerome	12,198	11,711	487	4.00%
Kootenai	81,286	75,654	5,632	6.90%
Latah	19,756	18,818	938	4.70%
Lemhi	3,651	3,408	243	6.70%
Lewis	1,662	1,534	128	7.70%
Lincoln	2,667	2,511	156	5.80%
Madison	22,306	21,700	606	2.70%
Minidoka	11,642	11,194	448	3.80%
Nez Perce	20,793	19,780	1,013	4.90%
Oneida	2,342	2,244	98	4.20%
Owyhee	5,493	5,166	327	6.00%
Payette	11,941	11,309	632	5.30%
Power	4,132	3,964	168	4.10%
Shoshone	5,444	4,946	498	9.10%
Teton	6,632	6,256	376	5.70%
Twin Falls	41,250	39,083	2,167	5.30%
Valley	5,643	5,195	448	7.90%
Washington	4,752	4,496	256	5.40%

Source: Local Area Unemployment Statistics, County Data
 US Department of Labor, Bureau of Labor Statistics

Per Capita Income

	2016	2017	2018	2019	2020
State of Idaho	\$40,567	\$42,268	\$44,554	\$45,968	\$48,616
United States	\$50,015	\$52,118	\$54,606	\$56,490	\$59,729

Source: US Dept. of Commerce, Bureau of Economic Analysis: Regional Data

County Per Capita Income (2019)

Ada	\$54,896	Gem	\$39,382
Adams	\$39,038	Gooding	\$61,715
Bannock	\$39,246	Idaho	\$35,946
Bear Lake	\$43,103	Jefferson	\$37,025
Benewah	\$39,695	Jerome	\$40,190
Bingham	\$37,909	Kootenai	\$46,645
Blaine	\$117,097	Latah	\$41,833
Boise	\$43,320	Lemhi	\$44,199
Bonner	\$42,277	Lewis	\$49,643
Bonneville	\$50,114	Lincoln	\$41,610
Boundary	\$38,142	Madison	\$28,780
Butte	\$44,828	Minidoka	\$41,421
Camas	\$47,417	Nez Perce	\$47,200
Canyon	\$34,446	Oneida	\$39,523
Caribou	\$42,527	Owyhee	\$39,409
Cassia	\$49,712	Payette	\$41,890
Clark	\$41,622	Power	\$43,313
Clearwater	\$36,805	Shoshone	\$36,793
Custer	\$43,920	Teton	\$40,911
Elmore	\$40,585	Twin Falls	\$42,379
Franklin	\$37,293	Valley	\$51,088
Fremont	\$37,953	Washington	\$36,292

Source: US Dept. of Commerce, Bureau of Economic Analysis: Regional Data

Top Employers (2020)

Employer	Ownership	Employee Range
Wal-Mart	Private	5,000+
St. Lukes Regional Medical Center	Private	5,000+
Micron Technology	Private	5,000+
Saint Alphonsus Health System	Private	5,000+
Albertsons	Private	5,000+
Battelle Energy Alliance	Private	2,500 - 4,999
Meridian Joint School District	Local Gov	2,500 - 4,999
Boise State University	State Gov	2,500 - 4,999
Boise School District	Local Gov	2,500 - 4,999
Kootenai Health	Local Gov	2,500 - 4,999

Source: Work Force Trends, Idaho Department of Labor



Stanley, Idaho

Photo Courtesy of Jodi Doggett

Agriculture (2020)

Number of Farms	24,600
Avg Acres Per Farm	467
Farm Income: Crops	\$3,155,504,000
Farm Income: Livestock	\$4,333,218,000
Farm Income: Gov't Pymts	\$111,634,000
Acres Harvested (2017)	4,126,300

Source: 2020 Idaho Annual Statistical Bulletin, USDA/National Agricultural Statistics Service

Cash Receipts Breakdown – Livestock & Crops

2018 Livestock Cash Receipts	\$4,333,218,000
2018 Crops Cash Receipts	\$3,155,504,000
2018 Total Cash Receipts	\$7,488,722,000

Source: Idaho Agriculture Facts (Dec. 2019), Idaho State Department of Agriculture

2018 Top Idaho Commodities

Product	Rank	% of US
Potatoes	1	32
Barley	1	35
Peppermint Oil	1	33
Alfalfa Hay	1	8
Trout	1	40
Sugarbeets	2	20
Wrinkled Seed Peas	2	30
Hops	2	15
Austrian Winter Peas	3	8
Cheese	3	8
Milk	3	7
Lentils	4	5
Onions (Dry)	4	10
Spring Wheat	4	7
Milk Cows	4	7
Wheat (all)	5	6
Canola	5	2
Corn (silage)	6	5
Winter Wheat	6	5
Dry Edible Peas	6	1
Dry Edible Beans	7	8
Sheep and Lambs	7	4
Wool	8	6
All Hay	9	4
Haylage (all)	10	3
All Cattle and Calves	11	3
Honey	13	2

Source: *Idaho Agriculture Facts (Dec. 2019)*, Idaho State Department of Agriculture

Idaho Food and Agriculture Products Exported (2018)

Commodity	\$ (Millions)
Dairy	\$370.2
Processed Vegetables	\$263.2
Wheat	\$294.2
Beef	\$215.0
Fresh Vegetables	\$156.7
Feeds	\$120.4
Processed Grain Products	\$76.9
Livestock	\$57.9
Hides and Skins	\$28.8
Corn	\$26.5
Oilseeds	\$15.1
Poultry	\$11.8
Pork	\$4.9
Vegetable Oils	\$1.1
Other	\$433.6
Total	\$2,076.1

Source: *USDA ERS 2019 State Ag Exports*
Idaho Agriculture Facts (Dec. 2019), Idaho State Department of Agriculture

2018 Top Idaho Commodities


Commodity	Harvested Acres	Value of Production
Milk (all)	N/A	\$2,378,393,000
Cattle and Calves	N/A	\$1,409,688,000
Potatoes	315,000	\$1,027,688,000
Hay	1,340,000	\$773,241,000
Wheat	1,136,000	\$539,011,000
Barley	530,000	\$269,256,000
Sugarbeets	163,000	\$261,581,000*
Corn (Grain)	135,000	\$127,960,000
Hops	8,100	\$86,087,000
Dry Edible Beans	183,000	\$73,172,000
Onions	8,400	\$48,668,000
Peppermint	17,000	\$33,737,000
Lentils	34,000	\$11,492,000
Honey	N/A	\$5,833,000
Oats	10,000	\$2,352,000
Dry Edible Peas	7,600	\$2,205,000

* Cash Receipts

Source: Idaho Agriculture Facts (Dec. 2019), Idaho State Department of Agriculture

Ernest Hemingway House

Photo Courtesy of Idaho State Historical Society



Where Idaho Agricultural Exports Go: 2018 Export Market Share

Country	% Market Share
Canada	28.31%
Mexico	20.91%
China	7.00%
South Korea	6.08%
Netherlands	4.81%
Japan	4.58%
Australia	4.30%
Spain	2.48%
Thailand	1.46%
New Zealand	1.20%
Indonesia	1.07%
Taiwan	1.06%
Vietnam	1.04%
Hungary	0.98%
Dominican Republic	0.96%
Other	13.76%

Source: GTIS 2018 Data

Idaho Agriculture Facts (Dec. 2019), Idaho State Department of Agriculture

Idaho Transportation Trend Indicators

	2019	% Total 10-year growth
Annual Vehicle Miles Traveled	18,060,000,000	17%
Passenger Cars Registered	1,858,901	19.2%
Drivers Licenses in Force	1,271,430	20.5%
Gallons of Highway Fuel Consumed*	1,078,755,264	23.8%

* Includes gasoline, diesel, and other highway fuels.

Source: Idaho Fiscal Facts 2020: A Legislator's Handbook of Facts, Figures, & Trends

Idaho Crash Analysis

Highway Fatalities Per 100 Million Vehicle Miles (2020)	1.23
Alcohol Related Fatalities as a % of all Highway Fatalities (2020)	27%
% Fatalities Young Drivers (2020)	12.7%
Safety Belt Usage Rate (2019)	85.7%

Source: 2020 Traffic Crash Report, Idaho Transportation Department

Revenue and Expenditures

GLOSSARY OF TERMS

Fiscal Year (FY): The accounting year used by the state, July 1 of a given year through June 30 of the following year.

Appropriation:

1. Annual fixed budgets that state officers, departments and institutions may not exceed.
2. That portion of the total state budget allocated by the Legislature to a state agency or program for one fiscal year.

Classification of funds:

1. **General Fund:** Consists of moneys received by the state from the collection of taxes, and certain licenses and fees not specifically appropriated to any other account, and which are used to finance the general operations of state Government.
2. **Dedicated Funds:** These are revenue received from a specified source or courses and spent for a specific function of government as required by law. These funds can also include miscellaneous revenue from the state of goods or services provided to the general public and other political entities.
3. **Federal:** Identifies moneys from the federal government for specified state services.

General Fund Forecasted Revenues (Millions)

By Revenue Source	FY 2020	FY 2021	% Chg
Individual Income Tax	\$1,905.2	\$1,898.7	(0.3%)
Corporate Income Tax	\$243.3	\$253.6	4.2%
Sales Tax	\$1,689.4	\$1,780.8	5.4%
All Other Sources	\$194.0	\$178.2	(8.1%)
Total Revenues*	\$4,032.0	\$4,111.3	2.0%

**The FY 2021 revenue forecast was revised Aug 2020 and is \$37.0M less than originally forecast.*

Source: Idaho Fiscal Facts 2020: A Legislator's Handbook of Facts, Figures, & Trends

General Fund Original Appropriations (Millions)

By Functional Area	FY 2020	FY 2021	% Chg
Education	\$2,427.1	\$2,520.7	3.9%
Economic Development	\$46.0	\$45.5	(1.1%)
Law & Justice	\$374.6	\$403.4	7.7%
Natural Resources	\$52.3	\$51.0	(2.5%)
Health & Human Services	\$885.4	\$915.4	3.4%
General Government	\$124.9	\$126.1	0.9%
Appropriations*	\$3,910.4	\$4,062.1	3.9%

**Totals may not add due to rounding*

Source: Idaho Fiscal Facts 2020: A Legislator's Handbook of Facts, Figures, & Trends

Appropriations by Fund Source (Millions)

By Fund Source	FY 2020	FY 2021	% Chg
General Fund	\$3,910.4	\$4,062.1	3.9%
Dedicated Funds	\$1,793.8	\$1,913.0	6.6%
Federal Funds	\$3,257.6	\$3,423.8	5.1%
Total Sources*	\$8,961.8	\$9,398.9	4.9%

*Totals may not add due to rounding

Source: Idaho Fiscal Facts 2020: A Legislator's Handbook of Facts, Figures, & Trends

All Funds Appropriations (Millions)

By Functional Area	FY 2020	FY 2021	% Chg
Education	\$3,180.0	\$3,274.3	3.0%
Economic Development	\$1,099.5	\$1,129.0	2.7%
Law and Justice	\$489.2	\$525.7	7.4%
Natural Resources	\$330.5	\$329.2	(0.4%)
Health and Human Services	\$3,441.5	\$3,729.3	8.4%
General Government	\$421.0	\$411.4	(2.3%)
Total Appropriations*	\$8,961.8	\$9,398.9	4.9%

*Totals may not add due to rounding

Source: Idaho Fiscal Facts 2020: A Legislator's Handbook of Facts, Figures, & Trends

Lands

Idaho is the 14th largest state. Its 53 million acres include 500,000 acres of lakes, reservoirs and rivers.

Idaho Land Ownership

Description	Acres	% of Total
Federal Land	33,578,441	62.9%
BLM	11,771,810	22.0%
USFS	20,361,678	38.1%
Other*	1,444,952	2.7%
Water	310,539	0.6%
State Land	2,747,864	5.1%
Endowments	2,483,837	4.7%
Fish & Game	223,573	0.4%
Parks & Recreation	40,454	0.1%
Private Land	15,841,229	29.7%
Tribal Land	935,652	1.8%
Total	53,413,725	100.0%

*Includes NPS, NWR, Military/DOD, DOE, COE, BOR

** Includes Bureau of Indian Affairs and reservations

Source: Idaho Fiscal Facts 2020: A Legislator's Handbook of Facts, Figures, & Trends

Land Ownership by County (in acres)

County	Federal	% of Total	State & Tribal	Private	Total
Custer	2,919,413	92%	54,739	178,702	3,158,302
Lemhi	2,637,768	90%	37,822	241,277	2,920,956
Butte	1,245,031	87%	13,249	173,402	1,431,682
Valley	2,044,509	86%	67,987	264,242	2,388,457
Idaho	4,527,346	83%	112,149	785,195	5,437,765
Owyhee	3,860,625	78%	472,097	587,200	4,926,001
Blaine	1,305,378	77%	60,953	327,645	1,697,890
Lincoln	585,229	76%	22,246	163,522	771,154
Shoshone	1,266,008	75%	74,187	347,438	1,690,306
Boise	895,854	73%	87,553	233,240	1,220,059
Elmore	1,388,308	70%	120,425	468,354	1,985,283
Clark	738,107	65%	79,270	310,666	1,128,044
Camas	442,495	64%	27,861	218,330	688,686
Adams	560,592	64%	41,013	273,648	875,428
Boundary	493,774	60%	118,742	198,580	817,744
Freemont	709,079	58%	115,600	380,932	1,212,499
Gooding	253,483	54%	21,190	193,043	469,537
Cassia	881,913	53%	53,078	712,257	1,650,360
Oneida	404,889	53%	12,979	350,264	768,132
Clearwater	820,373	52%	247,072	519,809	1,591,439
Minidoka	246,028	50%	7,668	231,861	487,526
Twin Falls	619,461	50%	29,586	581,910	1,233,451
Bonneville	600,188	49%	59,548	534,372	1,216,322
Bear Lake	300,093	47%	19,783	316,890	636,910
Jefferson	332,294	47%	29,515	341,710	707,448
Ada	294,202	43%	46,956	333,686	678,788
Caribou	452,940	39%	168,911	520,487	1,151,322
Bonner	481,470	39%	170,714	462,187	1,227,560
Jerome	143,214	37%	7,989	232,936	385,295
Gem	133,975	37%	19,604	205,246	361,383
Washington	347,220	37%	72,482	518,908	938,633
Teton	95,822	33%	1,637	190,739	288,198
Franklin	138,419	32%	13,284	275,573	427,275
Power	281,606	31%	188,400	446,775	922,423
Kootenai	253,790	30%	60,821	480,926	837,879
Bannock	194,861	27%	162,830	375,418	734,554
Bingham	353,386	26%	380,720	618,300	1,356,449
Payette	65,006	25%	8,532	184,914	260,479
Madison	60,823	20%	22,060	219,109	302,959
Latah	110,035	16%	36,362	542,941	689,338
Benewah	45,931	9%	124,543	328,940	501,954
Nez Perce	30,028	6%	149,519	361,876	545,010
Canyon	14,366	4%	4,196	362,080	385,796
Lewis	3,107	1%	57,644	245,699	307,046
TOTALS	33,578,441	63%	3,683,517	15,841,229	53,413,725

Source: Idaho Fiscal Facts 2020: A Legislator's Handbook of Facts, Figures, & Trends

Economy and Industry

Total Housing Units (2019)-Estimate

Ada	181,533	Gem	7,349
Adams	2,690	Gooding	6,231
Bannock	34,279	Idaho	8,772
Bear Lake	4,118	Jefferson	9,369
Benewah	4,733	Jerome	8,531
Bingham	16,745	Kootenai	70,892
Blaine	15,442	Latah	16,960
Boise	5,554	Lemhi	4,877
Bonner	25,121	Lewis	1,948
Bonneville	42,925	Lincoln	2,001
Boundary	5,474	Madison	14,227
Butte	1,288	Minidoka	8,201
Camas	803	Nez Perce	17,829
Canyon	76,247	Oneida	1,999
Caribou	3,291	Owyhee	4,914
Cassia	8,747	Payette	9,454
Clark	562	Power	3,017
Clearwater	4,625	Shoshone	7,129
Custer	3,277	Teton	5,833
Elmore	12,489	Twin Falls	33,282
Franklin	4,837	Valley	12,373
Fremont	8,983	Washington	4,643
		Total	723,594

Source: US Census Bureau

Hagerman State Bank

Photo Courtesy of Laura Weston





Eastern Idaho Fairgrounds

Photo Courtesy of Idaho State Historical Society

Average Cost of Living (2020)

Based on average housing costs, utilities, health care, transportation, groceries, and other services, Idaho ranks 19th for lowest cost-of-living in the US. The national average index is 100.00. A state with an index of 95.00 has a cost-of-living that is 5% lower than the national average. The list below provides a comparison of the relative cost-of-living in the western states.

State	Index
New Mexico	89.3
Idaho	93.9
Wyoming	94.3
Utah	97.9
Montana	99.4
Arizona	101.3
Colorado	104.2
Nevada	108.8
Washington	113.0
Oregon	133.7
California	142.4

Source: Missouri Economic Research and Information Center

Export Markets for Idaho Goods (2020)

Canada	\$1,184,129,132
Taiwan	\$413,545,741
Singapore	\$332,329,070
Mexico	\$224,190,436
Japan	\$201,096,083
China	\$161,223,596
Malaysia	\$121,159,008
Netherlands	\$99,634,902
South Korea	\$90,450,796
Australia	\$54,844,781

Source: Idaho Department of Commerce

Idaho Exports By Commodity (2020)

Description	Export Totals	% Change from 2019
All Commodities	\$3,403,493,497	-0.89
Semiconductors & Industrial	\$1,280,050,443	-20.81
Food & Agriculture	\$927,420,655	3.18
Mining Products	\$500,970,238	156.34
Fertilizer, Pesticide, Chemicals	\$205,556,110	-3.88
Wood, Paper, Pulp, Printing	\$148,506,569	4.15
Transportation Equipment	\$123,222,913	-22.91
Personal Care Products	\$76,382,740	8.04
Other	\$70,680,540	39.58
Fabricated Metal Products	\$32,237,433	-15.97
Office, Home, Outdoor	\$28,273,839	-20.68
Textiles & Apparel	\$10,192,017	-12.21

Source: Idaho Department of Commerce

Demographics



Sacajawea Festival

Photo courtesy of Idaho Tourism

Idaho County Population Figures 2010 – 2020

County	Population 2010	Population 2020	# change from 2010	% change from 2010	2010 rank	2020 rank
State	1,567,582	1,839,106	271,524	17.32%		
Ada	392,365	494,967	102,602	26.15%	1	1
Adams	3,976	4,379	403	10.14%	40	39
Bannock	82,839	87,018	4,179	5.04%	5	6
Bear Lake	5,986	6,372	386	6.45%	36	36
Benewah	9,285	9,530	245	2.64%	30	30
Bingham	45,607	47,992	2,385	5.23%	7	8
Blaine	21,376	24,272	2,896	13.55%	17	16
Boise	7,028	7,610	582	8.28%	34	34
Bonner	40,877	47,110	6,233	15.25%	8	9
Bonneville	104,234	123,964	19,730	18.93%	4	4
Boundary	10,972	12,056	1,084	9.88%	26	25
Butte	2,891	2,574	-317	-10.97%	42	42
Camas	1,117	1,077	-40	-3.58%	43	43
Canyon	188,923	231,105	42,182	22.33%	2	2
Caribou	6,963	7,027	64	0.92%	35	35
Cassia	22,952	24,655	1,703	7.42%	14	15
Clark	982	790	-192	-19.55%	44	44
Clearwater	8,761	8,734	-27	-0.31%	31	31
Custer	4,368	4,275	-93	-2.13%	38	40
Elmore	27,038	28,666	1,628	6.02%	12	13
Franklin	12,786	14,194	1,408	11.01%	23	22
Fremont	13,242	13,388	146	1.10%	22	23
Gem	16,719	19,123	2,404	14.38%	19	19
Gooding	15,464	15,598	134	0.87%	21	21
Idaho	16,267	16,541	274	1.68%	20	20
Jefferson	26,140	30,891	4,751	18.18%	13	12
Jerome	22,374	24,237	1,863	8.33%	16	17
Kootenai	138,494	171,362	32,868	23.73%	3	3
Latah	37,244	39,517	2,273	6.10%	11	11
Lemhi	7,936	7,974	38	0.48%	32	32
Lewis	3,821	3,533	-288	-7.54%	41	41
Lincoln	5,208	5,127	-81	-1.56%	37	37
Madison	37,536	52,913	15,377	40.97%	10	7
Minidoka	20,069	21,613	1,544	7.69%	18	18
Nez Perce	39,265	42,090	2,825	7.19%	9	10
Oneida	4,286	4,564	278	6.49%	39	38
Owyhee	11,526	11,913	387	3.36%	25	26
Payette	22,623	25,386	2,763	12.21%	15	14
Power	7,817	7,878	61	0.78%	33	33
Shoshone	12,765	13,169	404	3.16%	24	24
Teton	10,170	11,630	1,460	14.36%	28	28
Twin Falls	77,230	90,046	12,816	16.59%	6	5
Valley	9,862	11,746	1,884	19.10%	29	27
Washington	10,198	10,500	302	2.96%	27	29

2010 and 2020 populations from US Census Bureau

Historical Populations by County 1920 through 1970

County	1920	1930	1940	1950	1960	1970
Ada	35,213	37,925	50,401	70,649	93,460	112,230
Adams	2,966	2,867	3,407	3,347	2,978	2,877
Bannock	27,532	31,266	34,759	41,745	49,342	52,200
Bear Lake	8,783	7,872	7,911	6,834	7,148	5,801
Benewah	6,997	6,371	7,332	6,173	6,036	6,230
Bingham	18,310	18,561	21,044	23,271	28,218	29,167
Blaine	4,473	3,768	5,295	5,384	4,598	5,749
Boise	1,822	1,847	2,333	1,776	1,646	1,763
Bonner	12,957	13,152	15,667	14,853	15,587	15,560
Bonneville	17,501	19,664	25,697	30,210	46,906	52,457
Boundary	4,474	4,555	5,987	5,908	5,809	5,484
Butte	2,940	1,934	1,877	2,722	3,498	2,925
Camas	1,730	1,411	1,360	1,079	917	728
Canyon	26,932	30,930	40,987	53,597	57,662	61,288
Caribou	2,191	2,121	2,284	5,576	5,976	6,534
Cassia	15,659	13,116	14,430	14,629	16,121	17,017
Clark	1,886	1,122	1,005	918	915	741
Clearwater	4,993	6,599	8,243	8,217	8,548	10,871
Custer	3,550	3,162	3,549	3,318	2,996	2,967
Elmore	5,087	4,491	5,518	6,687	16,719	17,479
Franklin	8,650	9,379	10,229	9,867	8,457	7,373
Fremont	10,380	9,924	10,304	9,351	8,679	8,710
Gem	6,427	7,419	9,544	8,730	9,127	9,387
Gooding	7,548	7,580	9,257	11,101	9,544	8,645
Idaho	11,749	10,107	12,691	11,423	13,542	12,891
Jefferson	9,441	9,171	10,762	10,495	11,672	11,740
Jerome	5,729	8,358	9,900	12,080	11,712	10,253
Kootenai	17,878	19,469	22,283	24,947	29,556	35,332
Latah	18,092	17,798	18,804	20,971	21,170	24,898
Lemhi	5,164	4,643	6,521	6,278	5,816	5,566
Lewis	5,851	5,238	4,666	4,208	4,423	3,867
Lincoln	3,446	3,242	4,230	4,256	3,686	3,057
Madison	9,167	8,316	9,186	9,156	9,417	13,452
Minidoka	9,035	8,403	9,870	9,785	14,394	15,731
Nez Perce	15,253	17,591	18,873	22,658	27,066	30,376
Oneida	6,723	5,870	5,417	4,387	3,603	2,864
Owyhee	4,694	4,103	5,652	6,307	6,375	6,422
Payette	7,021	7,318	9,511	11,921	12,363	12,401
Power	5,105	4,457	3,965	3,988	4,111	4,864
Shoshone	14,250	19,060	21,230	22,806	20,876	19,718
Teton	3,921	3,573	3,601	3,204	2,639	2,351
Twin Falls	28,398	29,828	36,403	40,979	41,842	41,807
Valley	2,524	3,488	4,035	4,270	3,663	3,609
Washington	9,424	7,962	8,853	8,576	8,378	7,633
State Total	431,866	445,031	524,873	588,637	667,191	713,015

Source: US Census Bureau, September 2021

Historical Populations by County 1980 through 2020

County	1980	1990	2000	2010	2020
Ada	173,125	205,775	300,904	392,365	494,967
Adams	3,347	3,254	3,476	3,976	4,379
Bannock	65,421	66,026	75,565	82,839	87,018
Bear Lake	6,931	6,084	6,411	5,986	6,372
Benewah	8,292	7,937	9,171	9,285	9,530
Bingham	36,489	37,583	41,735	45,607	47,992
Blaine	9,841	13,552	18,991	21,376	24,272
Boise	2,999	3,509	6,670	7,028	7,610
Bonner	24,163	26,622	36,835	40,877	47,110
Bonneville	65,980	72,207	82,522	104,234	123,964
Boundary	7,289	8,332	9,871	10,972	12,056
Butte	3,342	2,918	2,899	2,891	2,574
Camas	818	727	991	1,117	1,077
Canyon	83,756	90,076	131,441	188,923	231,105
Caribou	8,695	6,963	7,304	6,963	7,027
Cassia	19,427	19,532	21,416	22,952	24,655
Clark	798	762	1,022	982	790
Clearwater	10,390	8,505	8,930	8,761	8,734
Custer	3,385	4,133	4,342	4,368	4,275
Elmore	21,565	21,205	29,130	27,038	28,666
Franklin	8,895	9,232	11,329	12,786	14,194
Fremont	10,813	10,937	11,819	13,242	13,388
Gem	11,972	11,844	15,181	16,719	19,123
Gooding	11,874	11,633	14,155	15,464	15,598
Idaho	14,769	13,783	15,511	16,267	16,541
Jefferson	15,304	16,543	19,155	26,140	30,891
Jerome	14,840	15,138	18,342	22,374	24,237
Kootenai	59,770	69,795	108,685	138,494	171,362
Latah	28,749	30,617	34,935	37,244	39,517
Lemhi	7,460	6,899	7,806	7,936	7,974
Lewis	4,118	3,516	3,747	3,821	3,533
Lincoln	3,436	3,308	4,044	5,208	5,127
Madison	19,480	23,674	27,467	37,536	52,913
Minidoka	19,718	19,361	20,174	20,069	21,613
Nez Perce	33,220	33,754	37,410	39,265	42,090
Oneida	3,258	3,492	4,125	4,286	4,564
Owyhee	8,272	8,392	10,644	11,526	11,913
Payette	15,825	16,434	20,578	22,623	25,386
Power	6,844	7,086	7,538	7,817	7,878
Shoshone	19,226	13,931	13,771	12,765	13,169
Teton	2,897	3,439	5,999	10,170	11,630
Twin Falls	52,927	53,580	64,284	77,230	90,046
Valley	5,604	6,109	7,651	9,862	11,746
Washington	8,803	8,550	9,977	10,198	10,500
State Total	944,127	1,006,749	1,293,953	1,567,582	1,839,106

Source: US Census Bureau, September 2021

Idaho City Populations 2010 – 2020

City	04/01/2010	04/01/2020	# Change 2010 – 2020	% Change 2010 – 2020
Aberdeen	1,994	1,756	-238	-11.9%
Acequia	124	131	7	5.6%
Albion	267	234	-33	-12.4%
American Falls	4,457	4,568	111	2.5%
Ammon	13,816	17,694	3,878	28.1%
Arco	995	879	-116	-11.7%
Arimo	355	354	-1	-0.3%
Ashton	1,127	949	-178	-15.8%
Athol	692	709	17	2.5%
Atomic City ¹	29	41	12	41.4%
Bancroft	377	299	-78	-20.7%
Basalt	394	357	-37	-9.4%
Bellevue	2,287	2,560	273	11.9%
Blackfoot	11,899	12,346	447	3.8%
Bliss	318	258	-60	-18.9%
Bloomington	206	199	-7	-3.4%
Boise City	205,671	235,684	30,013	14.6%
Bonnets Ferry	2,543	2,520	-23	-0.9%
Bovill	260	191	-69	-26.5%
Buhl	4,122	4,558	436	10.6%
Burley	10,345	11,704	1,359	13.1%
Butte City	74	78	4	5.4%
Caldwell	46,237	59,996	13,759	29.8%
Cambridge	328	335	7	2.1%
Carey	604	685	81	13.4%
Cascade	939	1,005	66	7.0%
Castleford	226	215	-11	-4.9%
Challis	1,081	902	-179	-16.6%
Chubbuck	13,922	15,570	1,648	11.8%
Clark Fork	536	513	-23	-4.3%
Clayton	7	10	3	42.9%
Clifton	259	413	154	59.5%
Coeur d'Alene	44,137	54,628	10,491	23.8%
Cottonwood	900	822	-78	-8.7%
Council	839	867	28	3.3%
Craigmont	501	458	-43	-8.6%
Crouch	162	154	-8	-4.9%
Culdesac	380	413	33	8.7%
Dalton Gardens	2,335	2,537	202	8.7%
Dayton	463	510	47	10.2%
Deary	506	508	2	0.4%
Declo	343	338	-5	-1.5%
Dietrich	332	284	-48	-14.5%
Donnelly	152	249	97	63.8%
Dover	556	752	196	35.3%
Downey	625	571	-54	-8.6%
Driggs	1,660	1,984	324	19.5%
Drummond	16	13	-3	-18.8%
Dubois	677	511	-166	-24.5%
Eagle	19,908	30,346	10,438	52.4%
East Hope	210	229	19	9.0%
Eden	405	393	-12	-3.0%

Idaho City Populations 2010 – 2020 *(continued)*

City	04/01/2010	04/01/2020	# Change 2010 – 2020	% Change 2010 – 2020
Elk River	125	139	14	11.2%
Emmett	6,557	7,647	1,090	16.6%
Fairfield	416	441	25	6.0%
Ferdinand	159	133	-26	-16.4%
Fernan Lake Village	169	164	-5	-3.0%
Filer	2,508	2,738	230	9.2%
Firth	477	517	40	8.4%
Franklin	641	1,025	384	59.9%
Fruitland	4,684	6,072	1,388	29.6%
Garden City	10,972	12,316	1,344	12.2%
Genesee	955	1,030	75	7.9%
Georgetown	476	503	27	5.7%
Glenns Ferry	1,319	1,282	-37	-2.8%
Gooding	3,567	3,707	140	3.9%
Grace	915	920	5	0.5%
Grand View	452	440	-12	-2.7%
Grangeville	3,141	3,308	167	5.3%
Greenleaf	846	812	-34	-4.0%
Hagerman	872	968	96	11.0%
Hailey	7,960	9,161	1,201	15.1%
Hamer	48	83	35	72.9%
Hansen	1,144	1,086	-58	-5.1%
Harrison	203	233	30	14.8%
Hauser	678	761	83	12.2%
Hayden	13,294	15,570	2,276	17.1%
Hayden Lake	574	649	75	13.1%
Hazelton	753	803	50	6.6%
Heyburn	3,089	3,700	611	19.8%
Hollister	272	243	-29	-10.7%
Homedale	2,633	2,881	248	9.4%
Hope	86	98	12	14.0%
Horseshoe Bend	707	715	8	1.1%
Huetter	100	104	4	4.0%
Idaho City	485	466	-19	-3.9%
Idaho Falls	56,813	64,818	8,005	14.1%
Inkom	854	792	-62	-7.3%
Iona	1,803	2,717	914	50.7%
Irwin	219	259	40	18.3%
Island Park	286	193	-93	-32.5%
Jerome	10,890	12,349	1,459	13.4%
Juliaetta	579	624	45	7.8%
Kamiah	1,295	1,117	-178	-13.7%
Kellogg	2,120	2,314	194	9.2%
Kendrick	303	288	-15	-5.0%
Ketchum	2,689	3,555	866	32.2%
Kimberly	3,264	4,626	1,362	41.7%
Kooskia	607	514	-93	-15.3%
Kootenai	678	941	263	38.8%
Kuna	15,210	24,011	8,801	57.9%
Lapwai	1,137	1,169	32	2.8%
Lava Hot Springs	407	358	-49	-12.0%
Leadore	105	98	-7	-6.7%
Lewiston	31,894	34,203	2,309	7.2%

Idaho City Populations 2010 – 2020 *(continued)*

City	04/01/2010	04/01/2020	# Change 2010 – 2020	% Change 2010 – 2020
Lewisville	458	421	-37	-8.1%
Mackay	517	439	-78	-15.1%
Malad City	2,095	2,299	204	9.7%
Malta	193	167	-26	-13.5%
Marsing	1,031	1,229	198	19.2%
McCall	2,991	3,686	695	23.2%
McCammon	809	825	16	2.0%
Melba	513	572	59	11.5%
Menan	741	715	-26	-3.5%
Meridian	75,092	117,635	42,543	56.7%
Middleton	5,524	9,425	3,901	70.6%
Midvale	171	193	22	12.9%
Minidoka	112	86	-26	-23.2%
Montpelier	2,597	2,643	46	1.8%
Moore	189	162	-27	-14.3%
Moscow	23,800	25,435	1,635	6.9%
Mountain Home	14,206	15,979	1,773	12.5%
Moyie Springs	718	822	104	14.5%
Mud Lake	358	321	-37	-10.3%
Mullan	692	646	-46	-6.6%
Murtaugh	115	114	-1	-0.9%
Nampa	81,557	100,200	18,643	22.9%
New Meadows	496	517	21	4.2%
New Plymouth	1,538	1,494	-44	-2.9%
Newdale	323	337	14	4.3%
Nezperce	466	458	-8	-1.7%
Notus	531	609	78	14.7%
Oakley	763	786	23	3.0%
Oldtown	184	221	37	20.1%
Onaway	187	196	9	4.8%
Orofino	3,142	2,656	-486	-15.5%
Osburn	1,555	1,567	12	0.8%
Oxford	48	42	-6	-12.5%
Paris	513	541	28	5.5%
Parker	305	302	-3	-1.0%
Parma	1,983	2,096	113	5.7%
Paul	1,169	1,195	26	2.2%
Payette	7,433	8,127	694	9.3%
Peck	197	166	-31	-15.7%
Pierce	508	467	-41	-8.1%
Pinehurst	1,619	1,679	60	3.7%
Placerville	53	48	-5	-9.4%
Plummer	1,044	1,015	-29	-2.8%
Pocatello	54,255	56,320	2,065	3.8%
Ponderay	1,137	1,289	152	13.4%
Post Falls	27,574	38,485	10,911	39.6%
Potlatch	804	763	-41	-5.1%
Preston	5,204	5,591	387	7.4%
Priest River	1,751	1,696	-55	-3.1%
Rathdrum	6,826	9,211	2,385	34.9%
Reubens	71	46	-25	-35.2%
Rexburg	25,484	39,409	13,925	54.6%
Richfield	482	431	-51	-10.6%

Idaho City Populations 2010 – 2020 *(continued)*

City	04/01/2010	04/01/2020	# Change 2010 – 2020	% Change 2010 – 2020
Rigby	3,945	5,038	1,093	27.7%
Riggins	419	372	-47	-11.2%
Ririe	656	667	11	1.7%
Roberts	580	500	-80	-13.8%
Rockland	295	242	-53	-18.0%
Rupert	5,554	6,082	528	9.5%
Salmon	3,112	3,119	7	0.2%
Sandpoint	7,365	8,639	1,274	17.3%
Shelley	4,409	4,785	376	8.5%
Shoshone	1,461	1,653	192	13.1%
Smelterville	627	670	43	6.9%
Soda Springs	3,058	3,133	75	2.5%
Spencer	37	31	-6	-16.2%
Spirit Lake	1,945	2,337	392	20.2%
St. Anthony	3,542	3,606	64	1.8%
St. Charles	131	161	30	22.9%
St. Maries	2,402	2,357	-45	-1.9%
Stanley	63	116	53	84.1%
Star	5,793	11,117	5,324	91.9%
State Line	38	39	1	2.6%
Stites	221	171	-50	-22.6%
Sugar City	1,514	1,715	201	13.3%
Sun Valley	1,406	1,783	377	26.8%
Swan Valley	204	225	21	10.3%
Tensed	123	84	-39	-31.7%
Teton	735	787	52	7.1%
Tetonia	269	308	39	14.5%
Troy	862	890	28	3.2%
Twin Falls	44,125	51,807	7,682	17.4%
Ucon	1,108	1,160	52	4.7%
Victor	1,928	2,157	229	11.9%
Wallace	784	791	7	0.9%
Wardner	188	192	4	2.1%
Warm River	3	4	1	33.3%
Weippe	441	400	-41	-9.3%
Weiser	5,507	5,630	123	2.2%
Wendell	2,782	2,917	135	4.9%
Weston	437	511	74	16.9%
White Bird	91	83	-8	-8.8%
Wilder	1,533	1,597	64	4.2%
Winchester	340	356	16	4.7%
Worley	257	253	-4	-1.6%

¹ Atomic City disincorporated December 3, 2020.

Source: US Census Bureau, Released September 2021

City and County Populations 2010 & 2020

County	City	04/01/2010	04/01/2020	# Change	
				2010 - 2020	% Change 2010 - 2020
Ada	Boise City	205,671	235,684	30,013	14.59%
	Eagle	19,908	30,346	10,438	52.43%
	Garden City	10,972	12,316	1,344	12.25%
	Kuna	15,210	24,011	8,801	57.86%
	Meridian	75,092	117,635	42,543	56.65%
	Star	5,793	11,117	5,324	91.90%
	City Total	332,646	431,109	98,463	29.60%
	Rest of County	59,719	63,858	4,139	6.93%
	County Total	392,365	494,967	102,602	26.15%
Adams	Council	839	867	28	3.34%
	New Meadows	496	517	21	4.23%
	City Total	1,335	1,384	49	3.67%
	Rest of County	2,641	2,995	354	13.40%
	County Total	3,976	4,379	403	10.14%
Bannock	Arimo	355	354	-1	-0.28%
	Chubbuck	13,922	15,570	1,648	11.84%
	Downey	625	571	-54	-8.64%
	Fort Hall CDP (partial)	1,795	1,792	-3	-0.19%
	Inkom	854	792	-62	-7.26%
	Lava Hot Springs	407	358	-49	-12.04%
	McCammom	809	825	16	1.98%
	Pocatello (partial)	54,230	56,294	2,064	3.81%
	City Total	72,997	76,556	3,559	4.88%
	Rest of County	9,842	10,462	620	6.30%
	County Total	82,839	87,018	4,179	5.04%
Bear Lake	Bloomington	206	199	-7	-3.40%
	Georgetown	476	503	27	5.67%
	Montpelier	2,597	2,643	46	1.77%
	Paris	513	541	28	5.46%
	St. Charles	131	161	30	22.90%
	City Total	3,923	4,047	124	3.16%
	Rest of County	2,063	2,325	262	12.70%
County Total	5,986	6,372	386	6.45%	
Benewah	Parkline	80	60	-20	-25.00%
	Plummer	1,044	1,015	-29	-2.78%
	St. Maries	2,402	2,357	-45	-1.87%
	Tensed	123	84	-39	-31.71%
	City Total	3,649	3,456	-193	-5.29%
	Rest of County	5,636	6,074	438	7.77%
County Total	9,285	9,530	245	2.64%	
Bingham	Aberdeen	1,994	1,756	-238	-11.94%
	Atomic City ¹	29	41	12	41.38%
	Basalt	394	357	-37	-9.39%
	Blackfoot	11,889	12,346	457	3.84%
	Firth	477	517	40	8.39%
	Fort Hall CDP (partial)	1,406	1,403	-3	-0.19%
	Shelley	4,409	4,785	376	8.53%
	City Total	20,598	21,205	607	2.95%
	Rest of County	25,009	26,787	1,778	7.11%
	County Total	45,607	47,992	2,385	5.23%

City and County Populations 2010 & 2020 *(continued)*

County	City	04/01/2010	04/01/2020	# Change 2010 – 2020	% Change 2010 – 2020
Blaine	Bellevue	2,287	2,560	273	11.94%
	Carey	604	685	81	13.41%
	Hailey	7,960	9,161	1,201	15.09%
	Ketchum	2,689	3,555	866	32.21%
	Sun Valley	1,406	1,783	377	26.81%
	City Total	14,946	17,744	2,798	18.72%
	Rest of County	6,430	6,528	98	1.52%
	County Total	21,376	24,272	2,896	13.55%
Boise	Crouch	162	154	-8	-4.94%
	Horseshoe Bend	707	715	8	1.13%
	Idaho City	485	466	-19	-3.92%
	Placerville	53	48	-5	-9.43%
	City Total	1,407	1,383	-24	-1.71%
	Rest of County	5,621	6,227	606	10.78%
	County Total	7,028	7,610	582	8.28%
Bonner	Clark Fork	536	513	-23	-4.29%
	Dover	556	752	196	35.25%
	East Hope	210	229	19	9.05%
	Hope	86	98	12	13.95%
	Kootenai	678	941	263	38.79%
	Oldtown	184	221	37	20.11%
	Ponderay	1,137	1,289	152	13.37%
	Priest River	1,751	1,696	-55	-3.14%
	Sandpoint	7,365	8,639	1,274	17.30%
	City Total	12,503	14,378	1,875	15.00%
	Rest of County	28,374	32,732	4,358	15.36%
	County Total	40,877	47,110	6,233	15.25%
	Bonneville	Ammon	13,816	17,694	3,878
Idaho Falls		56,813	64,818	8,005	14.09%
Iona		1,803	2,717	914	50.69%
Irwin		219	259	40	18.26%
Ririe (partial)		30	31	1	1.68%
Swan Valley		204	225	21	10.29%
Ucon		1,108	1,160	52	4.69%
City Total		73,993	86,904	12,911	17.45%
Rest of County		30,241	37,060	6,819	22.55%
County Total		104,234	123,964	19,730	18.93%
Boundary	Bonnars Ferry	2,543	2,520	-23	-0.90%
	Moyie Springs	718	822	104	14.48%
	City Total	3,261	3,342	81	2.48%
	Rest of County	7,711	8,714	1,003	13.01%
	County Total	10,972	12,056	1,084	9.88%
Butte	Arco	995	879	-116	-11.66%
	Butte City	74	78	4	5.41%
	Moore	189	162	-27	-14.29%
	City Total	1,258	1,119	-139	-11.05%
	Rest of County	1,633	1,455	-178	-10.90%
	County Total	2,891	2,574	-317	-10.97%

City and County Populations 2010 & 2020 (continued)

County	City	04/01/2010	04/01/2020	# Change 2010 – 2020	% Change 2010 – 2020
Camas	Fairfield	416	441	25	6.01%
	City Total	416	441	25	6.01%
	Rest of County	701	636	-65	-9.27%
	County Total	1,117	1,077	-40	-3.58%
Canyon	Caldwell	46,237	59,996	13,759	29.76%
	Greenleaf	846	812	-34	-4.02%
	Melba	513	572	59	11.50%
	Middleton	5,524	9,425	3,901	70.62%
	Nampa	81,557	100,200	18,643	22.86%
	Notus	531	609	78	14.69%
	Parma	1,983	2,096	113	5.70%
	Wilder	1,533	1,597	64	4.17%
	City Total	138,724	175,307	36,583	26.37%
	Rest of County	50,199	55,798	5,599	11.15%
	County Total	188,923	231,105	42,182	22.33%
	Caribou	Bancroft	377	299	-78
Grace		915	920	5	0.55%
Soda Springs		3,058	3,133	75	2.45%
City Total		4,350	4,352	2	0.05%
Rest of County		2,613	2,675	62	2.37%
County Total		6,963	7,027	64	0.92%
Cassia	Albion	267	234	-33	-12.36%
	Burley (partial)	10,076	11,400	1,324	13.14%
	Declo	343	338	-5	-1.46%
	Malta	193	167	-26	-13.47%
	Oakley	763	786	23	3.01%
	City Total	11,642	12,925	1,283	11.02%
	Rest of County	11,310	11,730	420	3.72%
County Total	22,952	24,655	1,703	7.42%	
Clark	Dubois	677	511	-166	-24.52%
	Spencer	37	31	-6	-16.22%
	City Total	714	542	-172	-24.09%
	Rest of County	268	248	-20	-7.46%
	County Total	982	790	-192	-19.55%
Clearwater	Elk River	125	139	14	11.20%
	Orofino	3,142	2,656	-486	-15.47%
	Pierce	508	467	-41	-8.07%
	Weippe	441	400	-41	-9.30%
	City Total	4,216	3,662	-554	-13.14%
	Rest of County	4,545	5,072	527	11.60%
County Total	8,761	8,734	-27	-0.31%	
Custer	Challis	1,081	902	-179	-16.56%
	Clayton	7	10	3	42.86%
	Mackay	517	439	-78	-15.09%
	Stanley	63	116	53	84.13%
	City Total	1,668	1,467	-201	-12.05%
	Rest of County	2,700	2,808	108	4.00%
County Total	4,368	4,275	-93	-2.13%	

City and County Populations 2010 & 2020 (continued)

County	City	04/01/2010	04/01/2020	# Change 2010 – 2020	% Change 2010 – 2020
Elmore	Glenns Ferry	1,319	1,282	-37	-2.81%
	Mountain Home AFB CDP	3,238	3,191	-47	-1.45%
	Mountain Home	14,206	15,979	1,773	12.48%
	City Total	18,763	20,452	1,689	9.00%
	Rest of County	8,275	8,214	-61	-0.74%
	County Total	27,038	28,666	1,628	6.02%
Franklin	Clifton	259	413	154	59.46%
	Dayton	463	510	47	10.15%
	Franklin	641	1,025	384	59.91%
	Oxford	48	42	-6	-12.50%
	Preston	5,204	5,591	387	7.44%
	Weston	437	511	74	16.93%
	City Total	7,052	8,092	1,040	14.75%
	Rest of County	5,734	6,102	368	6.42%
	County Total	12,786	14,194	1,408	11.01%
Fremont	Ashton	1,127	949	-178	-15.79%
	Drummond	16	13	-3	-18.75%
	Island Park	286	193	-93	-32.52%
	Newdale	323	337	14	4.33%
	Parker	305	302	-3	-0.98%
	St. Anthony	3,542	3,606	64	1.81%
	Teton	735	787	52	7.07%
	Warm River	3	4	1	33.33%
	City Total	6,337	6,191	-146	-2.30%
	Rest of County	6,905	7,197	292	4.23%
	County Total	13,242	13,388	146	1.10%
Gem	Emmett	6,557	7,647	1,090	16.62%
	City Total	6,557	7,647	1,090	16.62%
	Rest of County	10,162	11,476	1,314	12.93%
	County Total	16,719	19,123	2,404	14.38%
Gooding	Bliss	318	258	-60	-18.87%
	Gooding	3,567	3,707	140	3.92%
	Hagerman	872	968	96	11.01%
	Wendell	2,782	2,917	135	4.85%
	City Total	7,539	7,850	311	4.13%
	Rest of County	7,925	7,748	-177	-2.23%
	County Total	15,464	15,598	134	0.87%
Idaho	Cottonwood	900	822	-78	-8.67%
	Ferdinand	159	133	-26	-16.35%
	Grangeville	3,141	3,308	167	5.32%
	Kooskia	607	514	-93	-15.32%
	Riggins	419	372	-47	-11.22%
	Stites	221	171	-50	-22.62%
	White Bird	91	83	-8	-8.79%
	City Total	5,538	5,403	-135	-2.44%
	Rest of County	10,729	11,138	409	3.81%
	County Total	16,267	16,541	274	1.68%

City and County Populations 2010 & 2020 *(continued)*

County	City			# Change	% Change
		04/01/2010	04/01/2020	2010 – 2020	2010 – 2020
Jefferson	Hamer	48	83	35	72.92%
	Lewisville	458	421	-37	-8.08%
	Menan	741	715	-26	-3.51%
	Mud Lake	358	321	-37	-10.34%
	Rigby	3,945	5,038	1,093	27.71%
	Ririe (partial)	626	636	10	1.68%
	Roberts	580	500	-80	-13.79%
	City Total	6,756	7,714	958	14.19%
	Rest of County	19,384	23,177	3,793	19.57%
	County Total	26,140	30,891	4,751	18.18%
Jerome	Eden	405	393	-12	-2.96%
	Hazelton	753	803	50	6.64%
	Jerome	10,890	12,349	1,459	13.40%
	City Total	12,048	13,545	1,497	12.43%
	Rest of County	10,326	10,692	366	3.54%
County Total	22,374	24,237	1,863	8.33%	
Kootenai	Athol	692	709	17	2.46%
	Coeur d'Alene	44,137	54,628	10,491	23.77%
	Dalton Gardens	2,335	2,537	202	8.65%
	Fernan Lake Village	169	164	-5	-2.96%
	Harrison	203	233	30	14.78%
	Hauser	678	761	83	12.24%
	Hayden	13,294	15,570	2,276	17.12%
	Hayden Lake	574	649	75	13.07%
	Huetter	100	104	4	4.00%
	Post Falls	27,574	38,485	10,911	39.57%
	Rathdrum	6,826	9,211	2,385	34.94%
	Spirit Lake	1,945	2,337	392	20.15%
	State Line	38	39	1	2.63%
	Worley	257	253	-4	-1.56%
	City Total	98,822	125,680	26,858	27.18%
	Rest of County	39,672	45,682	6,010	15.15%
	County Total	138,494	171,362	32,868	23.73%
Latah	Bovill	260	191	-69	-26.54%
	Deary	506	508	2	0.40%
	Genesee	955	1,030	75	7.85%
	Juliaetta	579	624	45	7.77%
	Kendrick	303	288	-15	-4.95%
	Moscow	23,800	25,435	1,635	6.87%
	Onaway	187	196	9	4.81%
	Potlatch	804	763	-41	-5.10%
	Troy	862	890	28	3.25%
	City Total	28,256	29,925	1,669	5.91%
	Rest of County	8,988	9,592	604	6.72%
County Total	37,244	39,517	2,273	6.10%	
Lemhi	Leadore	105	98	-7	-6.67%
	Salmon	3,112	3,119	7	0.22%
	City Total	3,217	3,217	0	0.00%
	Rest of County	4,719	4,757	38	0.81%
	County Total	7,936	7,974	38	0.48%

City and County Populations 2010 & 2020 *(continued)*

County	City	04/01/2010	04/01/2020	# Change 2010 – 2020	% Change 2010 – 2020
Lewis	Craigmont	501	458	-43	-8.58%
	Kamiah	1,295	1,117	-178	-13.75%
	Nezperce	466	458	-8	-1.72%
	Reubens	71	46	-25	-35.21%
	Winchester	340	356	16	4.71%
	City Total	2,673	2,435	-238	-8.90%
	Rest of County	1,148	1,098	-50	-4.36%
	County Total	3,821	3,533	-288	-7.54%
Lincoln	Dietrich	332	284	-48	-14.46%
	Richfield	482	431	-51	-10.58%
	Shoshone	1,461	1,653	192	13.14%
	City Total	2,275	2,368	93	4.09%
	Rest of County	2,933	2,759	-174	-5.93%
	County Total	5,208	5,127	-81	-1.56%
Madison	Rexburg	25,484	39,409	13,925	54.64%
	Sugar City	1,514	1,715	201	13.28%
	City Total	26,998	41,124	14,126	52.32%
	Rest of County	10,538	11,789	1,251	11.87%
	County Total	37,536	52,913	15,377	40.97%
Minidoka	Acequia	124	131	7	5.65%
	Burley (partial)	269	304	35	13.14%
	Heyburn	3,089	3,700	611	19.78%
	Minidoka	112	86	-26	-23.21%
	Paul	1,169	1,195	26	2.22%
	Rupert	5,554	6,082	528	9.51%
	City Total	10,317	11,498	1,181	11.45%
	Rest of County	9,752	10,115	363	3.72%
	County Total	20,069	21,613	1,544	7.69%
Nez Perce	Culdesac	380	413	33	8.68%
	Lapwai	1,137	1,169	32	2.81%
	Lewiston	31,894	34,203	2,309	7.24%
	Peck	197	166	-31	-15.74%
	City Total	33,608	35,951	2,343	6.97%
	Rest of County	5,657	6,139	482	8.52%
	County Total	39,265	42,090	2,825	7.19%
Oneida	Malad City	2,095	2,299	204	9.74%
	City Total	2,095	2,299	204	9.74%
	Rest of County	2,191	2,265	74	3.38%
	County Total	4,286	4,564	278	6.49%
Owyhee	Grand View	452	440	-12	-2.65%
	Homedale	2,633	2,881	248	9.42%
	Marsing	1,031	1,229	198	19.20%
	City Total	4,116	4,550	434	10.54%
	Rest of County	7,410	7,363	-47	-0.63%
	County Total	11,526	11,913	387	3.36%
Payette	Fruitland	4,684	6,072	1,388	29.63%
	New Plymouth	1,538	1,494	-44	-2.86%
	Payette	7,433	8,127	694	9.34%
	City Total	13,655	15,693	2,038	14.92%
	Rest of County	8,968	9,693	725	8.08%
	County Total	22,623	25,386	2,763	12.21%

City and County Populations 2010 & 2020 (continued)

County	City	04/01/2010	04/01/2020	# Change 2010 – 2020	% Change 2010 – 2020
Power	American Falls	4,457	4,568	111	2.49%
	Arbon Valley CDP	599	666	67	11.19%
	Pocatello (partial)	25	26	1	3.81%
	Rockland	295	242	-53	-17.97%
	City Total	5,376	5,502	126	2.34%
	Rest of County	2,441	2,376	-65	-2.66%
	County Total	7,817	7,878	61	0.78%
Shoshone	Kellogg	2,120	2,314	194	9.15%
	Mullan	692	646	-46	-6.65%
	Osburn	1,555	1,567	12	0.77%
	Pinehurst	1,619	1,679	60	3.71%
	Smelterville	627	670	43	6.86%
	Wallace	784	791	7	0.89%
	Wardner	188	192	4	2.13%
	City Total	7,585	7,859	274	3.61%
	Rest of County	5,180	5,310	130	2.51%
County Total	12,765	13,169	404	3.16%	
Teton	Driggs	1,660	1,984	324	19.52%
	Tetonia	269	308	39	14.50%
	Victor	1,928	2,157	229	11.88%
	City Total	3,857	4,449	592	15.35%
	Rest of County	6,313	7,181	868	13.75%
County Total	10,170	11,630	1,460	14.36%	
Twin Falls	Buhl	4,122	4,558	436	10.58%
	Castleford	226	215	-11	-4.87%
	Filer	2,508	2,738	230	9.17%
	Hansen	1,144	1,086	-58	-5.07%
	Hollister	272	243	-29	-10.66%
	Kimberly	3,264	4,626	1,362	41.73%
	Murtaugh	115	114	-1	-0.87%
	Twin Falls	44,125	51,807	7,682	17.41%
	City Total	55,776	65,387	9,611	17.23%
	Rest of County	21,454	24,659	3,205	14.94%
	County Total	77,230	90,046	12,816	16.59%
Valley	Cascade	939	1,005	66	7.03%
	Donnelly	152	249	97	63.82%
	McCall	2,991	3,686	695	23.24%
	City Total	4,082	4,940	858	21.02%
	Rest of County	5,780	6,806	1,026	17.75%
	County Total	9,862	11,746	1,884	19.10%
Washington	Cambridge	328	335	7	2.13%
	Midvale	171	193	22	12.87%
	Weiser	5,507	5,630	123	2.23%
	City Total	6,006	6,158	152	2.53%
	Rest of County	4,192	4,342	150	3.58%
County Total	10,198	10,500	302	2.96%	

¹ Atomic City disincorporated December 3, 2020.

Source: US Census Bureau, Released September 2021

Idaho's 20 Largest Cities

Rank	City	2010 Census	2020 Census	Change	Percent Change
1	Boise	205,671	235,684	30,013	14.59%
2	Meridian	75,092	117,635	42,543	56.65%
3	Nampa	81,557	100,200	18,643	22.86%
4	Idaho Falls	56,813	64,818	8,005	14.09%
5	Caldwell	46,237	59,996	13,759	29.76%
6	Pocatello	54,255	56,320	2,065	3.81%
7	Coeur d'Alene	44,137	54,628	10,491	23.77%
8	Twin Falls	44,125	51,807	7,682	17.41%
9	Rexburg	25,484	39,409	13,925	54.64%
10	Post Falls	27,574	38,485	10,911	39.57%
11	Lewiston	31,894	34,203	2,309	7.24%
12	Eagle	19,908	30,346	10,438	52.43%
13	Moscow	23,800	25,435	1,635	6.87%
14	Kuna	15,210	24,011	8,801	57.86%
15	Ammon	13,816	17,694	3,878	28.07%
16	Mtn Home	14,206	15,979	1,773	12.48%
17	Chubbuck	13,922	15,570	1,648	11.84%
18	Hayden	13,294	15,570	2,276	17.12%
19	Jerome	10,890	12,349	1,459	13.40%
20	Blackfoot	11,899	12,346	447	3.76%

Source: US Census Bureau

Northwest State Populations

State	2010 Census	2020 Census	# Change	% Change
Washington	6,724,540	7,705,281	980,741	14.58%
Oregon	3,831,074	4,237,256	406,182	10.60%
Utah	2,763,885	3,271,616	507,731	18.37%
Nevada	2,700,551	3,104,614	404,063	14.96%
Idaho	1,567,582	1,839,106	271,524	17.32%
Montana	989,415	1,084,225	94,810	9.58%
Wyoming	563,626	576,851	13,225	2.35%

Source: US Census Bureau 2020 Decennial Census

Population by Age and Sex 2019

	Total Population	Male Population	Female Population
Under 5 years	115,837	59,022	56,815
5 to 9 years	125,134	64,476	60,658
10 to 14 years	129,492	66,159	63,333
15 to 19 years	125,543	65,257	60,286
20 to 24 years	120,062	63,474	56,588
25 to 29 years	120,513	61,310	59,203
30 to 34 years	114,287	56,481	57,806
35 to 39 years	116,501	58,490	58,011
40 to 44 years	109,303	56,032	53,271
45 to 49 years	101,751	51,792	49,959
50 to 54 years	100,596	50,668	49,928
55 to 59 years	104,642	52,418	52,224
60 to 64 years	114,787	55,665	59,122
65 to 69 years	95,066	45,494	49,572
70 to 74 years	79,054	39,298	39,756
75 to 79 years	52,430	24,424	28,006
80 to 84 years	33,917	15,991	17,926
85 years and over	28,150	11,593	16,557
Total	1,787,065	898,044	889,021

Source: US Census Bureau 2019 ACS 1-Year Estimates

2020 Decennial Census Data for this category was not available at time of publishing

Historic Population by Age and Sex

Age	1980		1990		2000		2010	
	Male	Female	Male	Female	Male	Female	Male	Female
0-4	48,073	45,458	41,082	39,111	50,047	47,596	62,468	59,304
5-9	42,392	40,342	46,183	43,860	51,860	48,896	61,887	59,308
10-14	40,501	38,717	46,328	43,858	53,697	50,911	60,104	56,851
15-19	44,000	43,982	40,845	39,593	56,131	54,727	58,936	56,423
20-24	43,487	42,747	34,083	31,709	48,934	45,060	54,782	53,427
25-29	41,803	40,658	36,247	35,820	44,117	41,011	54,818	51,916
30-34	37,079	35,862	40,257	40,476	43,111	41,194	52,206	50,025
35-39	29,156	28,488	40,123	39,771	47,940	46,973	49,149	47,696
40-44	23,720	22,962	35,254	34,020	49,149	48,906	47,948	46,816
45-49	20,467	20,506	27,547	27,000	46,290	45,882	51,546	52,014
50-54	20,061	20,415	22,309	22,051	39,499	38,577	52,006	52,971
55-59	19,934	21,248	19,292	20,115	29,949	30,075	48,095	48,902
60-64	18,444	19,753	18,626	19,924	23,775	23,730	41,542	41,774
65-69	16,118	16,922	17,854	20,132	19,462	20,707	31,148	32,280
70-74	11,819	13,433	14,461	17,308	16,768	19,033	22,648	23,458
75-79	7,271	9,393	10,692	13,837	13,280	17,163	15,960	18,315
80-84	3,930	6,318	6,144	9,439	8,670	12,776	11,073	14,541
85+	2,900	5,576	3,629	7,769	5,981	12,076	9,008	16,234
Total	471,155	472,780	500,956	505,793	648,660	645,293	785,324	782,258
Totals	943,935		1,006,749		1,293,953		1,567,582	

Source: US Census Bureau

Idaho Population by Race

Total population	1,839,106	100%
One race	1,685,901	91.67%
White	1,510,360	82.12%
Black or African American	15,726	0.86%
American Indian and Alaska Native	25,621	1.39%
Asian	26,836	1.46%
Native Hawaiian and Other Pacific Islander	3,726	0.20%
Some other race	103,632	5.63%
Two or more races	153,205	8.33%
White and Black or African American	7,906	0.43%
White and American Indian and Alaska Native	32,995	1.79%
White and Asian	15,980	0.87%
Black or African American and American Indian and Alaska Native	433	0.02%
Hispanic or Latino (of any race)	239,407	13.02%
Not Hispanic or Latino	1,599,699	86.98%

Source: US Census Bureau 2020 Decennial Census

Idaho Life Expectancy at Birth (2019)

Total	Male	Female
79.7	77.9	81.6

U.S. life expectancy in 2018 was 78.7 years,
76.2 years for males, and 81.2 years for females.

Births and Deaths in Idaho

Year	Live Births	Rate 1	Deaths	Rate 2
1980	20,140	21.3	6,753	7.2
1981	19,488	20.6	6,902	7.3
1982	19,581	20.4	6,924	7.2
1983	18,742	19.0	7,204	7.3
1984	17,996	18.0	7,229	7.2
1985	17,539	17.5	7,105	7.1
1986	16,424	16.4	7,345	7.3
1987	15,926	16.0	7,305	7.3
1988	15,732	15.7	7,654	7.6
1989	15,865	15.8	7,387	7.4
1990	16,442	16.3	7,386	7.3
1991	16,789	16.2	7,678	7.4
1992	17,319	16.2	7,870	7.4
1993	17,412	15.8	8,360	7.6
1994	17,541	15.4	8,395	7.4
1995	18,003	15.5	8,491	7.3
1996	18,564	15.6	8,706	7.3
1997	18,537	15.3	8,952	7.4
1998	19,350	15.7	9,141	7.4
1999	19,870	15.9	9,508	7.6
2000	20,305	15.7	9,535	7.4
2001	20,686	15.7	9,751	7.4
2002	20,973	15.6	9,909	7.4
2003	21,794	16.0	10,364	7.6
2004	22,529	16.2	10,013	7.2
2005	23,064	16.1	10,513	7.4
2006	24,185	16.5	10,556	7.2
2007	25,023	16.7	10,742	7.2
2008	25,156	16.5	10,927	7.2
2009	23,726	15.3	11,065	7.2
2010	23,202	14.8	11,411	7.3
2011	22,311	14.1	11,990	7.6
2012	22,941	14.4	11,993	7.5
2013	22,348	13.9	12,426	7.7
2014	22,888	14.0	12,610	7.7
2015	22,832	13.8	13,031	7.9
2016	22,462	13.3	13,370	7.9
2017	22,159	12.9	14,007	8.2
2018	21,406	12.2	14,263	8.1

Source: Idaho Vital Statistics 2018, Idaho Department of Health and Welfare.

Marriages and Divorces in Idaho (continued)

Year	Marriages	Rate*	Divorces	Rate*
1992	14,458	13.6	6,857	6.4
1993	14,836	13.5	6,899	6.3
1994	14,895	13.1	6,799	6.0
1995	15,106	13.0	6,749	5.8
1996	15,027	12.7	6,985	5.9
1997	15,114	12.5	7,035	5.8
1998	15,266	12.4	6,980	5.7
1999	15,489	12.4	6,947	5.6
2000	15,057	11.6	7,110	5.5
2001	14,820	11.2	7,025	5.3
2002	14,683	10.9	7,087	5.3
2003	14,867	10.9	7,080	5.2
2004	14,997	10.8	6,921	5.0
2005	14,993	10.4	7,118	5.0
2006	14,855	10.1	7,392	5.0
2007	14,973	10.0	7,344	4.9
2008	14,641	9.6	7,424	4.9
2009	13,771	8.9	7,729	5.0
2010	13,757	8.8	8,136	5.2
2011	13,757	8.6	7,773	4.9
2012	13,114	8.2	7,598	3.6
2013	13,207	8.2	7,248	4.5
2014	13,699	8.4	6,943	4.2
2015	13,500	8.2	6,817	4.1
2016	13,595	8.1	6,786	4.0
2017	13,691	7.8	6,674	3.9
2018	13,717	7.8	6,735	3.8
2019	13,226	7.4	6,904	3.9

* Rate per 1,000 population.

Source: Idaho Vital Statistics 2019, Idaho Department of Health and Welfare.

Fort Sherman Officer's Quarters

Photo Courtesy of Idaho State Historical Society





The annual Basque San Inazio festival on the “Basque Block” in Boise. Photo Courtesy of Ed Orbea

The Basque People in Idaho

Basques aren’t supposed to be here: against the odds they have endured as a people. And also if not for sheep, this section would not be included here. That they are a part of Idaho’s story still today is a testament to a will to endure, and the acceptance of Basques by their neighbors.

The norm in world history is that small ethnic groups are absorbed by larger cultural groups, as was the general case in the rest of Western Europe where everyone adopted a Latin based language—except the Basques. When the Romans arrived two thousand years ago to the Basque homeland, situated today in northeastern Spain and Southwestern France, they encountered a people with their own language which predates the languages that later emerged like Spanish and French. One of the reasons that Basques have endured, therefore, is their unique language which remains a key element of Basque identity.

The short answer as to why there are Basques in Idaho, in a word, is sheep and that story begins in the late 1800s. Not as

much today, but a century ago there was a large demand for shepherders in the state that then saw millions of sheep grazing the countryside because of the high wool demand for clothing which went away when new synthetic materials were developed.

Disproportionately Basques became ingrained in the American West’s sheep industry because it offered most of them a way to come to America. For many who came here, Idaho then became their new home.

Today the descendants of these early Idaho immigrants carry on the traditions of their ancestors. There’s the unique “Basque Block” in downtown Boise with a Basque Museum, restaurants, and Basque Center. Then throughout the year, there are a series of Basque festivals to which all are invited. There you are welcome to experience a bit of the Basque world through their music, song and dance, their food and communal spirit of celebration. Come meet your Idaho neighbors!

Source: basquecenter.com

The Basque People in Idaho *(cont.)*



The Basque Center in Boise, Idaho.

Photo Courtesy of Bryan Day



The Oinkari Basque Dancers

Photo Courtesy of the Basque Museum

Hispanics in Idaho



Idaho Latin Expo

Photo Courtesy of Idaho Commission on Hispanic Affairs

Twenty-first century Idaho has quickly become one of the nation's most popular destinations for Mexican immigration. But Mexican immigration to the Snake River basin long predates Idaho statehood. Mexicans who became Americans after the U.S. conquered their territory in 1848 have lived in Idaho since the 1860s. They were miners, muleteers, ranchers, cowboys and laborers. The 1870 census counted 60 Latinos living in the Idaho Territory, most of whom were of Mexican descent.

For Idaho growers and the state's political leaders, Mexican Americans proved the ideal farm workers. They supplied their own transportation, had the requisite agricultural skills and experience, worked for lower wages than locals, made few if any demands on social services and moved on when the task was completed. Essential to the prosperity of the state's agricultural sector, they were almost invisible.

In the decades of the 1950s and 1960s, however, all that began to change. After enduring several years of nomadic life, if the opportunities emerged, many of these families settled permanently in Idaho where they sought to make a better life for themselves and their children. To encourage migrants to come to Idaho, the Legislature created the Governor's Migratory Labor Committee. The committee oversaw modest attempts to improve housing conditions and issued annual reports. Disturbed by their increasing awareness of the dire conditions under which migrants lived, Protestant religious organizations formed the Southern Idaho Migrant Ministry (SIMM) to pressure government and the farm industry to improve conditions.

The census for 1950, 1960 and beyond demonstrates the demographic changes that occurred. Census figures should be used with a certain amount of caution.

Hispanics in Idaho *(cont.)*

With that in mind, of a total population of 588,637 in 1950, census enumerators counted 2,365 people of “Spanish descent.” Only 326 claimed to have been born in Mexico. When it is remembered that the 1920 census found 1,215 people living in the state who were born in Mexico it would appear that the Mexican-born population of Idaho was in decline by 1950. That may be true, but 10 years later the Mexican-born segment of the population rose dramatically to 1,010, or one-third of a population of 3,341 of “Spanish descent,” out of a total state population of 667,191. As in the 1920s and 1930s, as well as the 1950s and 1960s, newspaper accounts, company records and other sources provide a picture of a constant and growing presence of seasonal Mexican American agricultural workers who came and went with the demands of the planting and harvesting cycle.

As more and more migrants of Mexican heritage found permanent work in Idaho, they organized community activities such as parades, fiestas, and dances that ex-

pressed their unique cultural identity. Encouraged by the civil rights movement of the 1960s, activists in Idaho’s Latino community pushed hard to create their own organizations that would address their community’s concerns. One of those formed in 1971 was the Idaho Migrant Council. Run by a board of Mexican American farm workers, over the past 34 years the Idaho Migrant Council has fought for improved housing, better health care, and greater educational opportunities for the members of its community. Since 1970, economic opportunities for Mexican immigrants and for Mexican Americans have expanded. While 95 percent of farm workers are still Mexican nationals or Mexican Americans, economic opportunities have opened up in every conceivable field. Mexican Americans can be found in all the professions, in business, government, skilled trades, and more. They are an important and fast growing segment of Idaho’s population. Recent census estimates indicate Idaho’s Hispanic population at 138,870.

Excerpted with permission from an article written by Errol D. Jones, Ph.D. which appeared in the Fall 2005 edition of Idaho Issues

North Fork Payette River Bridge (Rainbow Bridge)

Photo Courtesy of Idaho State Historical Society





Hispanic Heritage Month

Photo Courtesy of Idaho Commission on Hispanic Affairs

Idaho's Native American Tribes

The Coeur d'Alene Tribe



HISTORY AND DEMOGRAPHICS

The name, “Coeur d’Alene” was given to the tribe in the late 18th or early 19th century by French traders and trappers. In French, it means “Heart of the Owl,” referring to the sharpness of the trading skills exhibited by tribal members in their dealings with visitors. However, the Coeur d’Alene people call themselves Schitsu’umsh, or “The ones who were found here” because they have lived in the region since time immemorial.

The Tribe’s aboriginal territory stretched more than 5 million acres from eastern Washington, across north Idaho and into western Montana and the Coeur d’Alene people lived off the land, streams and lakes. Located in Kootenai and Benewah Counties in north Idaho, the Coeur d’Alene Indian Reservation was established by an Executive Order in 1873. The reservation features mountains, lakes, timber, and fertile farm land.

Today, the Coeur d’Alene Tribe has more than 2,400 enrolled members, approximately 1,500 of whom live on the reservation.

GOVERNMENT

Tribal Government consists of a seven-member tribal council elected by the tribal membership. Each council position serves a three-year term. The Chairman, Vice Chairman and Secretary-Treasurer positions are one year terms elected each year by the tribal council. The Coeur d’Alene Tribal Council has sovereign authority over the 345,000 acre reservation. Their responsibilities include maintaining a government-to-government relationship with federal and state governments, as well as working with elected officials from city and county governments on and around the reservation.

The Tribal government operates through nineteen departments that collectively provide services to tribal members and the community, including the Tribal Police Department, Tribal Housing Authority, natural resources protection and conservation, employment, and road and infrastructure maintenance.

The Coeur d'Alene Tribe *(continued)*

ECONOMIC IMPACT

The Coeur d'Alene Tribe is the second largest employer in northern Idaho with nearly 2,000 employees working in the tribe's various government and business operations. Roughly 60% of the tribe's employees are non-native. As a result of tribal operations, including government, hospitality, gaming and other business operations, 4,360 jobs are created in the region.

The Tribe's economic impact on Idaho's economy is approximately \$330 million and the tribe's operations account generates approximately \$13 million in taxes to the state, county and local governments.

The Tribe has grown its operations steadily over the past two decades. After bringing gaming to the Coeur d'Alene reservation, the Tribe has continued to add on to the Casino, with the most recent \$75 million expansion completed in 2011. The Circling Raven Golf Club has received international accolades and the hospitality at the Coeur d'Alene Resort Hotel is second to none.

In addition to the 1,000 jobs provided at the Coeur d'Alene Casino Resort Hotel, Spa Ssakwa'q'n, and the Circling Raven Golf Club, the Tribe provides a vast array of job opportunities to those living in north Idaho through the Benewah Medical and Wellness Center, the Coeur d'Alene Tribal Farm, Coeur d'Alene Tribe Physical Therapy LLC, the Benewah Market and Ace Hardware, Red Spectrum Communications, and the Benewah Automotive Center.

A NATIONAL MODEL FOR RURAL HEALTHCARE

Decades ago, all people who lived in the area, tribal and non-tribal, had poor access to quality healthcare. The Coeur d'Alene Tribe first opened the Benewah Medical Center (BMC) in the early 1990s after seeing the poor state of healthcare and access to medical care in the communities on and around the reservation.

The medical center has grown and evolved over the years and the Tribe

proudly opened its brand new, \$17.3 million state-of-the-art facility in the fall of 2012. Today, the BMC serves about approximately 35,000 patient visits annually and continues to provide quality healthcare to anyone who needs it, regardless of their ability to pay. Approximately half of the BMC's patients are non-tribal.

The Tribe has also operated the Benewah Wellness Center since 1998. The Wellness Center, a \$5 million fitness facility that covers 43,000 square feet, completes an award-winning medical operation that has evolved to be a national model for both Indian health care and rural health care.

A LEGACY OF GIVING AND COMMUNITY INVOLVEMENT

Giving back to the community has been part of the Tribe's culture since the beginning of time. In 1992, the leadership of the Coeur d'Alene Tribe voluntarily committed 5% of net gaming revenues to support education in the region annually, both on and off the reservation. Since then, the Tribe has given more than \$24 million to schools, school districts, universities and nonprofit organizations across the state and the Inland Northwest region. The Tribe is proud to continue its support year after year and annual donations each year have been more than \$1 million per year since 2005.

In addition to its commitment to education, the Tribe supports many of the nonprofit organizations in the community and around the state by donating to events, fundraisers, capital campaigns, and charitable causes, including a \$1 million commitment to the Salvation Army Ray & Joan Kroc Center in Coeur d'Alene and support for the Boys & Girls Club of Kootenai County.

The Coeur d'Alene Tribe

850 A Street
PO Box 408
Plummer ID 83851
208-686-1800
www.cdatribe-nsn.gov

Narrative and photo courtesy of The Coeur d'Alene Tribe

The Kootenai Tribe



Kootenai Tribal Council

Left to Right (rear): Velma Bahe, Tribal Council Secretary; Ron Abraham, Alternate Council Member; Gary Aitken, Jr. Tribal Chairman; Desiré Aitken, Council Member; Dianne David, Council Member. Seated: Kym Cooper, Council Member; Angela Cooper, Vice-Chairwoman. (Not Pictured: Rex Aitken, Council Member; Jennifer Porter, Alternate Council Member).

The Kootenai Tribe of Idaho is a sovereign nation governed by the Kootenai Tribal Council. This nine-person board is comprised of nine adult Kootenai Tribal members, and includes a Chairman, Vice-Chairman, Secretary and Treasurer. There are also three general Tribal Council members and two alternate Tribal Council members.

The Kootenai Tribe of Idaho is divided into three districts based on family groups. Members of the Kootenai Tribal Council are selected from the districts from which they are members. Elected officials serve a four-year term.

Kootenai elders pass down the history of the beginning of time, which tells that the Kootenai people were created by Quilxka Nupika, the supreme being, and placed on earth to keep the Creator-Spirit's Covenant – to guard and keep the land forever.

The Kootenai people lived in peace until the arrival of strangers who spoke a new language and used guns to get their way. They wanted the Native Americans to sign a treaty and move to the reservations. The Kootenai people kept the Covenant, and no Kootenai ever signed the treaty.

It was a difficult time. The U.S.-Canadian border split the people into seven communities. Despite promises that the lands along the Kootenai River would always belong to the tribe, that land kept being taken away. Horrible new diseases killed many tribal members. The struggle for their homeland went on.

On September 20, 1974, following years of loss of their aboriginal lands, the 67 remaining Kootenais declared war on the United States. Although it was a peaceful war, the publicity got the nation's attention and at long last the Kootenais were deeded 12.5 acres of land. Things took a positive turn for the tribe.

The Kootenai Tribe *(continued)*

In 1986, the Kootenai Tribe of Idaho celebrated the first major step in their economic independence – the Kootenai River Inn. The Inn is wholly owned by the Kootenai Tribe, which is very proud of the fine facility.

The tribal elders hand down the skills and traditions of the ancestors, and many tribal members still speak the Kootenai language. Tribal customs and culture are preserved for future generations.

During all those terrible years, the Kootenais never lost sight of their original purpose – to be the guardians of the land forever. They continue to work to that purpose.

Kootenai Tribe of Idaho

PO Box 1269
Bonners Ferry ID 83805
208-267-3519
www.kootenai.org

Narrative and photo courtesy of The Kootenai Tribe

The Nez Perce Tribe

The Nez Perce Tribe is federally recognized as a sovereign government with headquarters located in Lapwai, Idaho. There are approximately 3,500 Nez Perce Tribal members, two-thirds of whom live on or near the reservation. The name “Nez Perce” was given to the Tribe through an interpreter with the 1805 Lewis and Clark expedition. The French Canadians interpreted the meaning as “Pierced Nose.” However this cultural practice was not common to the Nimi’ipuu, which is how the Nez Perce refer to themselves. Nimi’ipuu means the “real people” or “we the people”.

Anthropological evidence documents that the Nimi’ipuu have inhabited their homelands for well over 11,000 years. The traditional homeland of the Nimi’ipuu is North Central Idaho, including areas in Southeastern Washington, Northeastern Oregon with usual and accustomed areas in Western Montana and Wyoming. The Nimi’ipuu aboriginal territory was approximately 17 million acres or approximately 70 thousand square kilometers or 27 thousand square miles; including the Clearwater River Basin, the South and Middle forks of the Salmon River Basin and their tributaries. The present day reservation boundaries

were established by the Treaty of 1863 and cover 750,000 acres. This treaty was one of three treaties entered into with the United States government.

The other treaties were the original Treaty of 1855 as well as the Treaty of 1868. These treaties reserved rights that the Nez Perce Tribe have always possessed. These include the right to hunt, gather and graze livestock and the right to fish in all usual and accustomed places.



The Nez Perce Tribe is governed by the Nez Perce Tribal Executive Committee or NPTEC. NPTEC consists of nine members that are elected to three year terms by a vote of the tribal membership each May known as the General Council. As is stated in the 1948 constitution adopted by the Nez Perce Tribe, it is the obligation of the NPTEC to protect the health and welfare of the Nez Perce people by protecting and preserving treaty rights, sovereign authority, and culture of the Nez Perce Tribe.

The Nez Perce Tribe of today is a complex and varied governmental structure that has an impact and influence in a wide variety of areas in the states of Idaho, Washington and Oregon. The Nez Perce Tribe have adapted to the demands of modern society by using its past history and

The Nez Perce Tribe *(continued)*

tradition as a guide. The Nez Perce Tribe is the second largest employer in the region and employs over 900 people at various locations across the reservation as well as in McCall, Idaho; Clarkston, Washington; and Joseph, Oregon. Major departments within the government include a Natural Resources, Fisheries, health and human services, education and cultural resources.

The current Chairman of the Nez Perce Tribal Executive Committee is Samuel J. Penney.

Nez Perce Tribal Executive Committee
PO Box 305
Lapwai ID 83540
208-843-2253
www.nezperce.org

Narrative courtesy of The Nez Perce Tribe



Artifacts, Nez Perce National Historical Park

Photo Courtesy of Idaho Tourism

The Shoshone – Bannock Tribes

Early trappers and settlers reported the presence of Shoshone-Bannock people at the headwaters of the Salmon in techniques for harvesting fish the Stanley Basin, “they subsist upon the flesh of elk, deer and bighorns and upon salmon..”

In the early 1830s, the lower reaches of the Snake and its adjoining tributaries, the Boise, Payette, and Weiser to the east and the Owyhee, Malheur and Burnt to the west continued to be highly productive fisheries for the Shoshone-Bannock people. The descriptions indicate substantial yields, sophisticated techniques for harvesting fish and large scale efforts to preserve and store the catches for trade and for subsistence in off-seasons.

There is evidence to suggest that the Shoshone and Bannock tribes made use of the horse as early as 1690-1700 in the plains, the Columbia River, and the northern plains. The acquisition of the horse allowed the Shoshones and Bannocks to extend their range northward in pursuit of game, perhaps as far as Saskatchewan. The horse may have changed their land use patterns, allowing for more freedom and range.

In the winter months the primary food was dried meat taken from the fall hunts of buffalo, elk, and deer, as well as roots and berries that could be found within the region of the winter camp.

For the Bannock, this camp was usually made on the Snake River above Idaho Falls at the mouth of Henry’s Fork. Mule deer and cottontail rabbits which wintered in this area provided an additional source of subsistence. Historically, the Shoshones wintered apart from the Bannocks. They tended to spend the winter on the Portneuf River between Pocatello and McCammon, ID.

Many Native American tribes have had a long relationship with the Yellowstone National Park area. The Bannock Trail which runs across the northern part of the park was used for over 11,000 years by tribes hunting bison and other animals. The Nez

Perce national Historic Trail follows the route that Chief Joseph and his band took in 1877 when they crossed through the park. Many other Native American Indian trails followed routes around the geyser basins, in some of the same locations as our current road system. This helps disprove an old myth that said Native Americans were afraid of Yellowstone’s geysers. In fact, Sheepeater Indians used the geysers to help soften bighorn sheep horns so they could be made into bows. Descendants of the Sheepeaters, a Shoshone group, were moved to the Wind River Shoshone reservation in Fort Washakie, Wyoming, and the Shoshone -Bannock reservation at Fort Hall, Idaho.

Spring found Bannocks and Shoshones broken into smaller groups for hunting and in late spring and summer traveling to fisheries for salmon. During the midsummer and fall, the primary activity was the hunt for buffalo and other game animals. At this time of year, roots and plants were also collected.

Lewis and Clark kept journals of the Indians encountered. The first meeting of the expedition and the Lemhi-Shoshones occurred on August 13, 1805 just north of Lemhi; trading for food and other items. Lewis’ journal described his encounter with an Indian, “ he gave me a small morsel of the flesh of an antelope boiled, and a piece of fresh salmon roasted; both which I eat with a very good relish.” While the horse was important for hunting larger game, the Shoshone and Bannock also utilized smaller animals, beaver, buffalo deer, antelope skins and ermine skins were used for decorating clothing. Elk horns were used to sharpen knives and arrow points, the horns of buffalo and bighorn sheep were made into utensils, such as spoons and shields were often made of buffalo hide.

Shoshone and Bannock people have historically utilized the hides of buffalo, deer, elk, and used the elk teeth, bones and hooves of these animals to decorate their clothing. The Bannock have created designs

The Shoshone – Bannock Tribes *(continued)*

that are intricate patterns that reflect the colors of nature. Shoshones have historically utilized floral patterns and the colors of nature. Today, however, both groups have blended designs that continue the excellent craftsmanship and beadwork that excels above other Tribes' work. Eagle feather war bonnets are worn by Shoshone and Bannock men. Historically, these reflected the accomplishments of warriors or other

band leaders. Today, the bonnets are used for ceremonial purposes, including dances, parades and other tribal gatherings.

Shoshone-Bannock Business Council Inc.
PO Box 306
Fort Hall ID 83203
208-238-3700
www.shoshonebannocktribes.com

Narrative courtesy of Louise Dixey and The Shoshone-Bannock Tribe

The Shoshone – Paiute Tribes of the Duck Valley Indian Reservation

The Tribes once freely occupied the lands of their forefathers and foremothers in the tri-state area of what are now Idaho, Nevada and Oregon. This however quickly changed at the coming of the populations from Europe. Land and resources were wrestled away from the Shoshone and Paiute. Treaties were made with the United States of which some were ratified and others not. The chiefs signed all the treaties in good faith and for the survival of their people.

Descendents of the Western Shoshone and the Northern Paiute occupy the Duck Valley Indian Reservation of Idaho and Nevada. Various bands of the two closely related tribes have jointly utilized the area from time immemorial.

On April 16, 1877, United States President Rutherford B. Hayes established the reservation for the Western Shoshone and on May 4, 1886, United States President Grover Cleveland expanded the Reservation for the Northern Paiute through respective Executive Orders. On July 1, 1910 United States President William H. Taft further expanded the reservation by yet another Executive Order.

In the early days of the Duck Valley reservation the people lived in earthen willow and sagebrush huts. Respective bands of Western Shoshone occupied and revolved on and off the reservation depending on their survival needs and because of the unfulfilled promises of food and supplies from the federal government. Some bands

adapted as best they could and others did not want to readily leave their expanded homelands and campsites which were located off the reservation. In 1884, an effort to move the Western Shoshone to the Fort Hall Reservation in Idaho (and open up Duck Valley lands for non-Indian homesteads) was successfully resisted by the headmen of the bands.

The Northern Paiute bands became allied with their kin the Bannock in the Bannock War of 1878 and were subsequently sent to a prisoner of war camp in Yakima, Washington. Upon their release, the survivors were returned to their homelands. It was at this time in 1886 that President Grover Cleveland expanded the Western Shoshone reservation.

The tribal bands located at Duck Valley existed as best as they were allowed under the watchful eye of the Indian Agent and Indian Police. Farming and ranching was the mainstay for the people. The Shoshone and Paiute united at Duck Valley under the Indian Reorganization Act of 1934 and formed a tribal government through a Constitution and Bylaws which was adopted in 1936.

From 1884 through 1911 a boarding school operated on the reservation. Thereafter 3 day schools were operated in three separate locations on the reservation. In Owyhee, the Swayne School was built. In 1931 the day schools were closed and all students attended the Swayne School. Students of the higher grades were sent to

The Shoshone – Paiute Tribes (continued)

off reservation boarding schools until 1946 when high school classes were added. In 1956 the reservation school system was consolidated into the Elko County School District of Nevada and today is known as the Owyhee Combined Schools (K-12). Recently, a Community Education Center was placed in Owyhee for GED and higher education courses.

The first full time physician was assigned to Duck Valley in 1882 and by 1897 a small one-room infirmary hospital was built and was replaced by 1920 with a structure which had two seven bed wards. In July of 1937 the native stone hospital was completed with a 20 bed ward, x-ray and laboratory facilities. The native stone hospital was closed in 1976 when the modern Owyhee Community Health Facility was completed.

The Shoshone-Paiute Tribes of Duck Valley are governed by the Business Council. The Business Council is composed of a Chairman, Vice Chairman and five Council Members, all of whom are elected to serve three-year terms. The Business Council directs the Tribal government. The Chairman manages the operations of Tribal

government with assistance from the Chief Executive Officer. There are four divisions of tribal administration: Health & Human Services, Judicial Services, Tribal Programs and Support Services.

Farming and Ranching are still mainstays for Duck Valley and is reflected in the 12,000 acres of subjugated lands. The Duck Valley Reservation is composed of 289,819 acres held in trust by the United States Government for the use and occupancy of the Shoshone-Paiute Tribes. Wildhorse Reservoir was constructed in 1936 for the Duck Valley Irrigation Project. Tribal membership is over 1800 with approximately 1200 living on the reservation. The Shoshone-Paiute Tribes of Duck Valley continue to exist within the original territories of their ancestors.

Cir: 2004 Lindsey W. Manning

Shoshone Paiute Business Council

Duck Valley Reservation

PO Box 219

Owyhee NV 89832

702-757-3161

shopaitribes.com

Narrative courtesy of The Shoshone - Paiute Tribes of the Duck Valley Indian Reservation

Col. E.M. Heigho House

Photo Courtesy of Idaho State Historical Society



Recreation

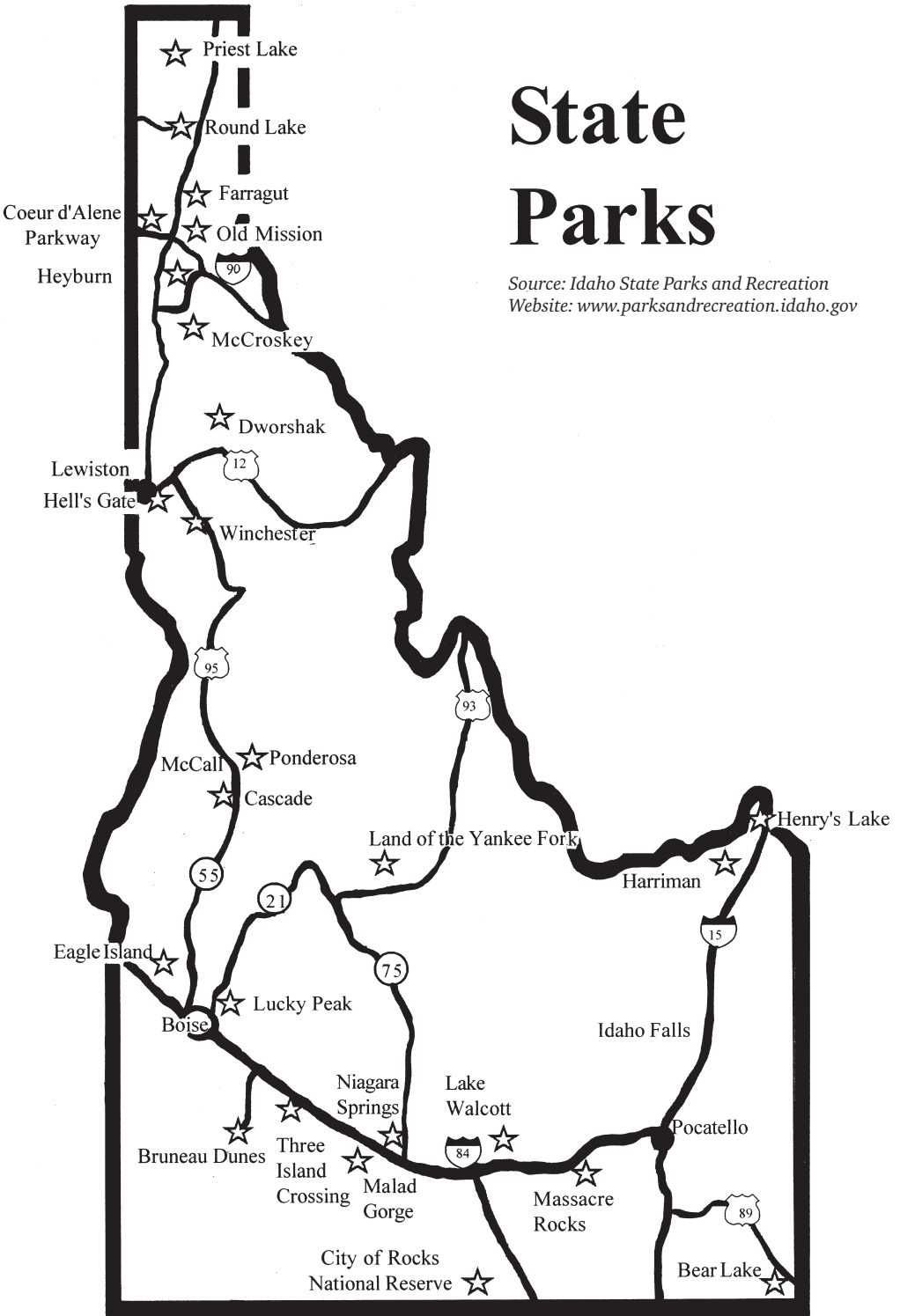


Rafting on the Payette

Photo courtesy of Jeff Harvey

State Parks

Source: Idaho State Parks and Recreation
 Website: www.parksandrecreation.idaho.gov



Bear Lake

Bear Lake State Park is located in a high mountain valley in the extreme southeast corner of Idaho. At 5,900 feet elevation, the park offers a wide variety of both summer and winter recreation opportunities. Bear Lake itself is 20 miles long and 8 miles wide with half of the lake in Idaho and half in Utah. The lake is a water sports Mecca attracting boaters, water skiers, and beach lovers from all over the country. All that inviting water is hard to resist. Swimmers will enjoy a two-mile-long beach on the north end of the lake, plus a 1-1/2 mile beach on the east side. The gradual slope of the lake bottom provides an enormous swimming area. Ramps are available for boaters and water skiers who want to enjoy the water, too. Anglers can try for a native cutthroat or lake trout in the summer. In the winter, they can come back with buckets and nets when the Bonneville cisco run. The fish is found nowhere else on Earth.

Address: 3rd North 10th East
St.Charles, ID 83272

Phone: (208) 945-2325

Bruneau Dunes

The tallest sand dune rises 470 feet above small lakes in the high desert south of Mountain Home. The state park includes desert, dune, prairie, lake and marsh habitat with opportunities to observe nocturnal species. Activities include fishing, birdwatching, camping, hiking, swimming and viewing the stars at one of only two public observatories in Idaho. Feel free to climb but no vehicles are allowed on the dunes. A visitor center offers information on birds of prey, insects, fossils, wildlife and the sand dunes. A variety of gift items are available for purchase. Two cabins are available for rent. Also 82 serviced with W/E and 31 standard sites. The Equestrian Area provides facilities for visitors to camp with their horses and there is a 9-mile riding trail around the park.

Address: 27608 Sand Dunes Rd.
Mountain Home, ID 83647

Phone: (208) 366-7919

Castle Rocks

Castle Rocks, nestled in Big Cove, at the base of the 10,339-foot Cache Peak, offers diverse recreational opportunities in a magnificent setting. It is a place where solitude, natural beauty, and ranching heritage combine to enrich the visitor's experience. The park is located two miles northwest of the village of Almo in southern Cassia County, Idaho. Until 1999, the 1,240-acre ranch was privately owned. The Conservation Fund, and the Access Fund, purchased the property to be placed in public ownership. Congress passed the Castle Rock Ranch Acquisition Act on November 1, 2000. An additional 200 acres, connecting the Ranch Unit to the base of Cache Peak, was purchased in 2007. Today, the Idaho Department of Parks and Recreation (IDPR), Bureau of Land Management, and the USDA Forest Service, manage the Castle Rocks area in partnership. Visitors may see remnants of the ranch that was first homesteaded in 1888. The irrigation ditches and pasture are still in use today. Efforts are underway to convert the 1912 brick house into a Bed & Breakfast. Castle Rocks is a special place where time stands still and the user is a respectful guest.

Address: 748 East 2800 South
Almo, ID 83312

Phone: (208) 824-5901

City of Rocks National Reserve

On his way to California in 1849, emigrant James F. Wilkens described the dramatic geological area he encountered as "City of Rocks." The name remains, as well as hundreds of pioneer inscriptions, wagon ruts, and journal accounts, testifying to the nearly quarter-million people who traveled through here between 1843 and 1869. Visitors today will see nearly the same scene - granite spires and monoliths reaching 60 stories tall. Geologists estimate the oldest granite to exceed 2.5 billion years. Established in 1988 as a national reserve, City of Rocks encompasses 14,407 acres of land (about one quarter is privately owned) and is renowned for its scenic, geologic,

and historic significance. The City of Rocks area was an important landmark on the California Trail. City of Rocks is one of the finest granite-face climbing sites anywhere. Climbers find the younger granite of the Almo Pluton to be some of the best rock they've ever ascended. About 700 routes have been developed to date. City of Rocks also has ample access to hiking, mountain biking, and horseback riding. The winter months provide excellent opportunities for snowshoeing and skiing.

Address: 3035 S. Elba-Almo Rd.
Almo, ID 83312

Phone: (208) 824-5901

Coeur d'Alene Parkway

Walkers, hikers and bikers love this linear park that follows the north shore of beautiful Lake Coeur d'Alene. The Coeur d'Alene Parkway lies along the north shore of Lake Coeur d'Alene, following Centennial Trail east from Coeur d'Alene to Higgins Point. At Higgins Point there is a boat-launch facility, a picnic area overlooking the lake, and docks. Over 1,000 feet of public shoreline parallels the path. Also available are an exercise court, roadside picnic tables, toilet facilities and benches for those who wish to stop and enjoy the lake view.

Address: E. Coeur d'Alene Lake Dr.
Coeur d'Alene, ID 83814

Phone: (208) 699-2224

Coeur d'Alene's Old Mission

The oldest standing building in all of Idaho is found here, in the Coeur d'Alene's Old Mission State Park. The Mission of the Sacred Heart or Sacred Heart Mission was constructed between 1850 and 1853 by Catholic missionaries and members of the Coeur d'Alene Tribe. Listed on the National Register of Historic Places, the Sacred Heart Mission and the Coeur d'Alene's Old Mission State Park provide an educational experience not found anywhere else, giving visitors an opportunity to examine the dynamics and complexities between Jesuit missionaries and the tribal people among whom they settled. The park features the

Sacred Heart Mission building, a restored Parish House and an historic cemetery. The visitor center includes a gift shop and an interpretive movie about the history of the Mission and the Coeur d'Alene Indians.

Location: Northern Idaho, one mile east of Cataldo, I-90 off Exit 39

Address: 3172 S. Mission Rd.
Cataldo, ID 83810

Phone: (208) 682-3814

Dworshak

Dworshak State Park is located among trees and meadows on the western shore of Dworshak Reservoir. The park is comprised of three units - Freeman Creek, Three Meadows Group Camp, and Big Eddy Lodge and Marina. Camping, boating, fishing, swimming, hiking and water-skiing are just some of the many activities that await park visitors. A boat ramp and handling dock provide easy launching most of the year. A fish-cleaning station is nearby to help with the day's catch.

Address: 9934 Freeman Creek
Lenore, ID 83541

Phone: (208) 476-5994

Eagle Island

Eagle Island is a 545-acre day-use park west of Boise that features a popular swimming beach, a grassy picnic area, a water-slide and more than five miles of equestrian trails for those looking for a place to ride horses. Waterslide is open weekends from 12pm - 8 pm during the summer. Horseshoe pits and a volleyball area complete the park.

Address: 165 S. Eagle Island Pkwy
Eagle, ID 83616

Phone: (208) 939-0696

Farragut

Farragut State Park is located 30 miles north of Coeur d'Alene on the shores of Lake Pend Oreille, Idaho's largest lake. Once the world's second largest naval training station, today the 4,000-acre park provides a multitude of recreation opportunities. To the traditional activities of picnicking, swimming, boating, hiking and camping,

visitors can add playing disc golf, visiting the Farragut Naval Training Center Museum, taking advantage of the orienteering course, model airplane flyer's field, taking the kids to the playground, and using the horseshoe pits and sand volleyball courts.

Address: 13550 E. Hwy. 54
Athol, ID 83801

Phone: (208) 683-2425

Harriman

Harriman State Park lies within an 16,000-acre wildlife refuge in the greater Yellowstone Ecosystem. Moose, Elk, and Sandhill Cranes are common, as is North America's largest waterfowl, the Trumpeter Swan. Known as one of the best fly-fishing streams in the nation, the Henrys Fork meanders for eight miles through Harriman. Over 20 miles of trails are available for hiking, biking, horseback riding, and cross country skiing. Guided horseback tours are offered by a park vendor, Dry Ridge Outfitters, 208-558-RIDE (7433).

Address: 3489 Green Canyon Road
Island Park, ID 83429

Phone: (208) 558-7368

Hells Gate

Hells Gate State Park is the gateway to both Idaho's Lewis and Clark country and to Hells Canyon, the deepest river gorge in North America. Shady campsites along the Snake River make comfortable base-camps for exploration of the surrounding area. Jet boat excursions into Hells Canyon leave on a regular basis from the park's docks. The Nez Perce National Historic Park is only 30 minutes away. A wide choice of restaurants and shopping are just minutes away, in nearby Lewiston Idaho.

Address: 5100 Hells Gate Rd.
Lewiston, ID 83501

Phone: (208) 799-5015

Henry's Lake

Located just 15 miles west of Yellowstone National Park, this high mountain lake is the kind of place fishermen dream about. The state park, named after explorer Major

Andrew Henry, opens the Thursday before Memorial Day and closes mid-October, weather permitting. Anglers fish for cutthroat, brook and rainbow-cutthroat hybrid trout. The park has a modern fish cleaning station near the boat ramp. Camping is at one of 44 sites and there are camping-cabins also available for rent. During winter, information on Henrys Lake can be obtained by calling Harriman State Park.

Address: 3917 E. 5100 N.
Island Park, ID 83429

Phone: (208) 558-7532

Heyburn

Heyburn State Park is the oldest park in the Pacific Northwest. Created in 1908, it is comprised of approximately 5,500 acres of land and 2,300 acres of water. The park includes three lakes; Chatcolet, Benewah, and Hidden Lakes, with the shadowy St. Joe River meandering along the eastern boundary of the park. Natural and cultural history is plentiful at Heyburn. Before it was a park, the general area was a gathering place for the Coeur d' Alene Indian tribe. In the 1930's, the park was a Civilian Conservation Corps camp and those hardworking crews built many of the park's buildings. Heyburn is a natural park with a variety of different habitats. Large, tall Ponderosa pines tower over grassy hillsides covered in wildflowers. On shadier slopes, cedar trees mix with hemlocks and huge white pines. On the edges of the lakes, the wetland/marsh areas are home to many types of wildflowers and plants.

Address: 57 Chatcolet Rd.
Plummer, ID 83851

Phone: (208) 686-1308

Lake Cascade

Lake Cascade State Park provides diverse and exciting recreational opportunities throughout all four seasons. Popular for all types of boating, prevailing winds on the water make it especially well suited for sailing and windsurfing. Rainbow trout, Coho salmon, small mouth bass and perch can be caught from the shore or by boat in the summer or through the ice in the winter.

Hiking, bird watching, photography, mountain biking, all types of boating, ice fishing, snowmobiling, cross country skiing, and just plain relaxing are all easily accessible from Lake Cascade State Park. Lake Cascade offers two group camping opportunities, including Snowbank group camp and Osprey Point group yurts, 279 individual campsites in 10 developed campgrounds (with power, sewer, and water at Poison Creek and Ridgeview), two dispersed camping areas with primitive camping, several day use areas, and 6 boat launch ramps. The various campgrounds and facilities of the park are dispersed around Lake Cascade's forty-one square miles of surface water and 86 miles of shoreline. The office for the park is located in Cascade near the intersection of Dam Road and Lakeshore Drive.

Address: 100 Kellys Parkway
Cascade ID, 83611 (PO Box 709)

Phone: (208) 382-6544

Lake Walcott

Lake Walcott State Park is located at the northwest end of the Bureau of Reclamation's Lake Walcott Project, a welcome refuge on the edge of Idaho's high desert. Water skiing, power boating, windsurfing, sailing and bird watching are only a few of the activities that will make your stay at Lake Walcott enjoyable. Camping areas with RV hookups are available. Picnickers and tenters enjoy the acres of grass beneath groves of stately eastern hardwoods. Nearby sites of interest include Minidoka Falls near the park, Rupert City Park, and the historic railroad community of Minidoka.

Address: 959 E. Minidoka Dam
Rupert, ID 83350

Phone: (208) 436-1258

Land of the Yankee Fork

The Land of the Yankee Fork State Park brings to life Idaho's frontier mining history. This State Park is part of the larger Land of the Yankee Fork Historic Area located in scenic central Idaho. Managed by the Idaho Department of Parks and Recreation, the Salmon-Challis National Forest and the Challis District of the Bureau of Land Management this historic area provides

unique historical interpretation and many recreational opportunities. At the Yankee Fork Visitor Center near Challis there are museum exhibits, a gold panning station, audiovisual programs, and friendly personnel to provide information on local mining history and area attractions. Also of interest are the ghost towns of Bonanza, Custer and Bayhorse, the Yankee Fork Gold Dredge, the Custer Motorway and the Challis Bison Jump. Land of the Yankee Fork provides outstanding trail opportunities from hiking and biking trails to motorised ATV and Motorbike trails. Camping in the National Forest and BLM lands is varied as well with both primitive and developed campsites available

Address: 24424 Hwy 75
Challis, ID 83226 (PO Box 1086)

Phone: (208) 879-5244

Lucky Peak

Three distinct day-use units can be found at this state park, near Lucky Peak Lake. Discovery Park is a popular roadside park for picnics, walking your pet or fishing in the Boise River. Sandy Point, at the base of Lucky Peak Dam is most popular for its sandy beach and clear, cool water. Spring Shores offers lakeside access for water enthusiasts by providing two boat ramps, parking, a full-service marina, on-site watercraft rentals and a convenience store.

Address: 8725 E. Hwy 21
Boise, ID 83716

Phone: (208) 334-2432

Massacre Rocks

Oregon Trail emigrants referred to the Massacre Rocks area as "Gate of Death" and "Devil's Gate", but modern day travelers use terms like beautiful, serene, and restful to describe the park. The park is rich in Oregon Trail, geological, and natural histories. Rich in history, pioneers used this area, specifically what is now referred to as 'Register Rock,' as a rest stop for years. Today we invite horse owners to water and rest their animals in the corral at Register Rock. Many emigrant names are inscribed on the large rock, which is now protected by a weather shelter. A scenic picnic area surrounds the

rock, creating a desert oasis for the modern traveler. The site also includes a horse rest area for highway travelers. Oregon Trail remnants are most easily seen from highway rest areas in either end of the park. For additional information on the Oregon Trail visit the Three Island Crossing State Park page and the Oregon/California Trail Center website.

Address: 3592 N. Park Ln.
American Falls, ID 83211
Phone: (208) 548-2672

McCroskey

This 5300-acre ridgeline park is dedicated to pioneer women. McCroskey State Park's highlight is an 18-mile skyline drive through the park on unimproved roads providing spectacular views of the rolling Palouse country and access to 32 miles of multi-purpose trails. Facilities include a group day use shelter, primitive camping areas and picnic areas along the road. The road is not recommended for large RVs and may be too rough for your family car.

Address: 1291 Chatcolet Rd.
Plummer, ID 83851
Phone: (208) 686-1308

Ponderosa

Ponderosa State Park covers most of a 1,000-acre peninsula that juts into beautiful Payette Lake near McCall. The scenic overlook at Osprey Point offers a spectacular view of the lake. The park offers hiking and biking trails, guided walks with park naturalists and evening campfire programs. The North Beach Unit has a beach and picnic area. The topography ranges from arid sagebrush flats to dense forests. Wildlife that can be viewed at the park include Canada geese, osprey, bald eagles, wood ducks, mallards, songbirds, deer, moose, beaver, muskrats and even bear. Winter activities include Nordic skiing and snowshoeing on groomed trails.

Address: 1920 N. Davis Ave.
McCall, ID 83638 (PO Box 89)
Phone: (208) 634-2164

Priest Lake

Priest Lake State Park lies just 30 miles from the Canadian Border, nestled deep below the crest of the Selkirk Mountains. Surrounded by the natural beauty of Northern Idaho and mile-high mountains, Priest Lake State Park sits along the eastern shores of Priest Lake, a 19-mile long, over 300 foot deep lake. Visitors to the park will enjoy the dense forests of cedar, fir and tamarack and will be able to observe the park's year round inhabitants such as the whitetail deer, black bear, moose and bald eagles. Noted for its extremely clear water, fed by streams cascading from the high Selkirk peaks, the main body of Priest Lake extends north south for 19 miles. A two-mile thoroughfare connects the main lake to the remote Upper Priest Lake that is accessible only by foot, mountain bike, or boat.

Address: 314 Indian Creek Park Rd.
Coolin, ID 83821
Phone: (208) 443-2200

Round Lake

Round Lake State Park is situated in 142 acres of forest surrounding a 58-acre lake at an elevation of 2,122 feet. The lake is the product of glacial activity dating back to the Pleistocene Epoch. Flocks of Canada geese pass over towering pine, hemlock and larch as osprey plunge to the lake for trout or perch. Robins and raven inspect the campgrounds while a lake breeze carries campfire smoke up through the canopy of ponderosa, western red cedar and paper birch. Close to shore, turtles and frogs, beaver and muskrat dart about for food amid the reeds and grasses, red alder, skunk cabbage and water lilies. Along one of three trails, hikers find beaver lodges, dams and ponds and, often, glimpse a resident moose. With an afternoon breeze stirring the lake's waters, trout jump after insects as grebe dive under ripples and water ouzel dance on logs. Echoing across the lake is a strange chorus of bullfrog and duck calls, red-winged blackbird screeches, odd splashes and plops, and the sound of children playing on the beach.

Address: 1915 Dufort Road
Sagle, ID 83860
Phone: (208) 263-3489

Thousand Springs

Thousand Springs State Park, with its five beautiful units and multiple areas, is a testament to why the area is called the Magic Valley. Visitors can view wagon ruts and bridge abutments at Kelton Trail, explore the magnificent Malad Gorge, access the riding arena at Billingsley Creek, get writing inspiration at Vardis Fisher, step back in time and tour historic structures at Ritter Island and Bonnieview, take in the scenery at Earl M. Hardy Box Canyon Springs Nature Preserve, view Niagara Springs, and fish at Crystal Lake. Day use opportunities abound within the units of Thousand Springs State Park.

Address: 1074 E. 2350 S.
Hagerman, ID 83332 (PO Box 149)
Phone: (208) 837-4505

Three Island Crossing

Three Island Crossing State Park is located on the Snake River at Glenns Ferry. It is home to The Oregon Trail History and Education Center where visitors can learn about pioneer emigrants and Native American history. Oregon Trail pioneers knew this spot well. It was one of the most famous river crossings on the historic trail. Pioneer travelers used the three-island crossing until 1869, when Gus Glenn constructed

a ferry about two miles upstream. The Glenns Ferry community sponsors “Three Island Days” a crossing commemoration the second Saturday of each August. Events often include living history presentations and historic skills fair.

Address: 1083 S. Three Island Park Dr.
Glenns Ferry, ID 83623 (PO Box 609)
Phone: (208) 366-2394

Winchester Lake

Winchester Lake State Park surrounds a 104-acre lake, nestled in a forested area at the foot of the Craig Mountains, just off US 95 adjoining the town of Winchester. Winters at the park are long and cold with ample snowfall. Four Yurts are available for rental all year. Summers are short with warm days and cool, refreshing evenings. Ponderosa pine and Douglas fir are the predominant vegetation. Fishing for perch, tiger muskie, bass and blue gill are popular. Wildlife often seen in the park includes white-tailed deer, Canada geese, muskrats, Steller’s jay, raccoons, osprey, bald eagles, and Columbian ground squirrels. The Wolf Education and Research Center is located one mile from the entrance to the park.

Address: 1786 Forest Rd,
Winchester ID 83555
Phone: (208) 924-7563

Shoshone Falls

Photo Courtesy of Jeff Harvey



Alpine Ski Areas

Bald Mountain Ski Resort

Managed by the Clearwater Ski Club, a local volunteer group, this small resort in North Central Idaho has been open since 1959 for skiing and snowboarding in the Orofino area.

Address: 2738 Bald Mountain Road
Pierce, ID 83546

Contact Info: Clearwater Ski Club
PO Box 49
Pierce, ID 83546

Phone: (208) 464-2311 (at the Hill)
(208) 435-4782 (in Town)

www.skibaldmountain.com

Bogus Basin Ski Resort

Bogus Basin Mountain Recreation Area has been the Treasure Valley's winter playground for 66 years. Located 16 miles north of Boise, Mother Nature blankets the slopes of Bogus Basin Mountain Recreation Area with 150"-200" of natural snow. The result is 2,600 acres of ski-able, snowboard-able terrain plus more night skiing terrain (165 groomed acres) than any other ski area in the northwestern U.S. This family-friendly recreation area boasts 8 chairlifts covering 3 mountains, 54 groomed runs as well as ungroomed glades, 3 terrain parks, day lodges with food & beverage service, equipment rental shop, a retail store, ski & board school and child care. Nordic skiers enjoy 37km of groomed trails with 5km lighted at night as well as a beautiful lodge featuring limited food service, lessons, a rental shop, waxing bench and fireplace. Snowshoe trail passes and rentals are also available from the Nordic Center. The Pepsi GoldRush tubing hill is open weekends and holidays. 2-hour ticket includes tube rental. The 800-foot plunge offers thrills, and the ride back uphill is relaxing. Advanced tickets strongly recommended - the 2-hour sessions sell out quickly.

Contact Info: 2600 N. Bogus Basin Rd.
Boise, ID 83702

Phone: (800) 367-4397;
(208) 332-5100

www.bogusbasin.org

Brundage Mountain Ski Resort

Located eight miles north of McCall, ID, and just two hours north of Boise, Brundage Mountain Resort features 1500 acres of wide, elegantly-groomed runs, abundant powder glades, and is well known for having the Best Snow in Idaho™. Nestled in the scenic mountains of central Idaho, Brundage Mountain Resort offers the perfect combination of unparalleled conditions and the lack of crowds. Be sure to take advantage of our comfortable day lodge which houses a restaurant, retail, and rental shop. Enjoy outstanding views from our new food and beverage outlet at the top of the Bear Chair, called the Bear's Den. A spacious Kid's Center hosts day-care for children as young as eight weeks old. Our popular ski programs for children go through age 10 with plenty of options for adults and older kids. We offer 325 inches of the Best Snow in Idaho™, long wide runs, and easy access from McCall. The fact that there is rarely a crowded day at Brundage will help make your winter mountain experience even more enjoyable. Guided backcountry skiing by snowcat is offered on over 19,000 acres.

Contact Info: 3890 Goose Lake Road
McCall, ID 83638

Phone: (800)844-3246;
208-624-4151

www.brundage.com

Cottonwood Butte Ski Resort

The Cottonwood Butte Ski Area is located in the heart of the Camas Prairie near the town of Cottonwood, Idaho where the pleasurable atmosphere on the slopes, courteous management and friendly hospitality is not the exception but the rule. We offer four major groomed runs and several powder filled trails among the trees that are served by a 3,000 foot long t-bar. Our 845 foot vertical drop challenges the intermediate, advanced and expert skiers and snowboarders. Our bunny slope offers a gentle 30 foot vertical drop served by a rope tow for the beginner or less confident soul. We offer

ski and snowboard rentals, a repair shop, a lunch counter and ski lessons. Night skiing on Fridays is offered during the month of January. So take a little drive and escape to the Cottonwood Butte!

Contact Info: 490 Radar Rd
Cottonwood, ID 83522
Phone: (208) 962-3624
www.cottonwoodbutte.org

Grand Targhee Ski Resort

Grand Targhee Resort is nestled on the west side of Wyoming's majestic Teton Mountains and receives 500 inches of snow annually. Famous for spectacular snow and magnificent scenery, Grand Targhee offers skiers two mountains totaling 2400 acres! Four chairlifts on Fred's Mountain gives access to 1500 acres and 2200 vertical feet. A high-speed quad on Peaked Mountain accesses open bowls, groomed runs and tree skiing with an additional 602 acres reserved for snowcat skiing. Tubing, snowshoeing, sleigh ride dinners, and spa services make for a complete winter vacation. Lodging is available slopeside, as well as off-site in Alta and in Driggs.

Location: Alta Wyoming via Driggs Idaho
Contact Info: 3300 Ski Hill Road
Alta, WY 83414
Phone: (307) 353-2300
www.grandtarghee.com

Kelly Canyon Ski Resort

This eastern Idaho resort founded in 1957 features intermediate terrain, a ski school, equipment rentals and four lifts serving 640 skiable acres. It provides the only night skiing in eastern Idaho. Terrain is described as 35% beginner, 45% intermediate and 20% advanced. Events are held on the mountain throughout the year.

Location: Eastern Idaho, 25 mi. NE of Idaho Falls
Contact Info: 5488 E. Kelly Canyon Rd.
Ririe, ID 83443
Phone: (208) 538-6251
www.skikelly.com

Little Ski Hill

McCall's Little Ski Hill is one of the oldest ski areas developed in Idaho, preceded only by Sun Valley and Lookout Pass. The Payette Lakes Ski Club has maintained a non-profit organization status for the Little Ski Hill since 1937, when it was used for jumping. Night skiing is available on the weekends with Friday family nights and Saturday telemark nights. It is run by volunteers whose goal is the development of skiing and snowboarding as lifetime sports for all ages. This community-supported ski area offers something for everyone, with Nordic Skiing at Bear Basin and 405 vertical feet of alpine terrain at the Little Ski Hill!

Location: Southwestern Idaho, 3 miles NW of McCall
Address: 3635 ID 55
Contact Info: Box 442
McCall, ID 83638
Phone: (208) 634-5691
www.littleskihill.org

Lookout Pass Ski Area

Lookout Pass, Idaho's original ski area, opened in 1935. The ski area has tripled in size since 2003 with the addition of 2 new chair lifts. A new lodge addition, food court, and the new "Loft" Pub & Grub where added in the past couple of years. The region's Favorite Family Ski Area has easy access and great snow - averaging 400 inches per year means there's always great powder skiing with some of the best tree skiing glades in the west. A new front side terrain park, "Exit 0", with rails, banks, mounds and launches has also been added. A world-class terrain park featuring nine notorious 20-foot hits along with a 1,100-foot long, non-conforming halfpipe, and acres of expert tree skiing await your enjoyment. Lookout's famous FREE SKI SCHOOL for kids starts early January and runs through mid-March. Visit the website for the Events Calendar including our annual Winter Carnival and The Pacific Northwest Wife Carrying Contest.

Location: Northern Idaho, 12 miles E. of Wallace on I-90
Address: 1-90 Exit 0
Contact Info: Box 108
Wallace, ID 83873
Phone: (208) 744-1301
www.skilookout.com

Lost Trail Powder Mountain

Located north of Salmon on Hwy. 93 at the Montana border, Lost Trail Ski Area has excellent runs for all levels. This ski area is well known for its consistent good base and light snow. Cafeteria, rentals and ski lessons are available at the day lodge and overnight lodging is available in Salmon, Idaho.

Location: Idaho-Montana border, north of Salmon

Address: 9485 US-93
Sula, MT 59871

Contact Info: PO Box 311
Conner, MT 59827

Phone: (406) 821-3211

www.losttrail.com

Magic Mountain Ski and Summer Resort

This small ski area near the Twin Falls area features great snow, a four-lane tubing hill with a lift, a 700 ft. vertical drop, a day lodge with a cafeteria, equipment rental and a lounge. Lodging is available in Twin Falls. The lodge is available for wedding receptions, reunions and other events.

Location: South Central Idaho, 28 miles south of Hansen on Rock Creek Road

Address: 319 Orchard Drive

Contact Info: PO Box 1241
Twin Falls, ID 83301

Phone: (208)736-7669

www.magicmountainresort.com

Pebble Creek Ski Resort

Pebble Creek is a vertical playground that attracts skiers of all abilities. Located 20 minutes south of Pocatello in the Caribou Targhee National Forest, Pebble Creek boasts 2200 vertical feet, 1100 skiable acres, 54 runs, virtually non-existent lift lines and terrain for all levels from beginners to those demanding an honest challenge. Terrain is considered 12% beginner, 35% intermediate and 53% advanced.

Location: Southeastern Idaho, SE of Pocatello

Contact Info: 3340 E. Green Canyon Rd.
Inkom, ID 83245

Phone: (208) 775-4452

www.pebblecreekskiarea.com

Email: info@pebblecreekskiarea.com

Pomerelle Ski Resort

Pomerelle Resort welcomes guests with great snow, affordable rates, smiles and service. Located just 25 miles off I-84 (Declo/Albion exit #216) then via Idaho 77, Pomerelle is a relaxed, fun-filled, personalized day resort nestled in the Sawtooth National Forest. With an annual snowfall of 500", it is usually one of the first Idaho ski resorts to open and you will enjoy virtually no lift lines during the season. Pomerelle offers 24 daily groomed ski runs plus gladed tree skiing and caters to family-oriented ski/boarder enjoyment. The Ski School specializes in teaching toddlers and family members of all abilities and is a PSIA member school. Kids 6 and under ski free with a paying parent. Day Lodge offers Cafeteria, Rental Shop for both alpine/snowboard equipment, Accessory Shop and Ski Patrol. Terrain park features and competitive events are scheduled throughout the winter season. USFS cross country nongroomed/nonpatrolled trails/loops are located adjacent to the resort; complimentary usage.

Location: South Central Idaho, near Burley, 25 miles off I-84, exit 216, Hwy 77

Address: 961 E. Howell Canyon Rd
Malta, ID 83342

Contact Info: PO Box 158
Albion, ID 83311

Phone: (208) 673-5599

www.pomerelle.com

Schweitzer Mountain Resort

With a dazzling view of Lake Pend Oreille, Schweitzer Mountain Resort lies high in the Selkirk Range of the Northwest Rocky Mountains, where abundant snowfall buries the slopes in more than 300 inches annually. With 2,900 skiable acres, Schweitzer is larger than Sun Valley, Alta, Crested Butte and Snowbird. Facilities include a day lodge, outdoor apparel and gift shops, a general store, restaurants, pubs, cafes, several full bars and a chapel. A ski school, day care, special children's programs and rental services are available. Snowboarding, cross-country ski trails, cat skiing, snowmobiling and tubing are also available. On-mountain lodging includes the European-style Selkirk Lodge, the

luxurious White Pine Lodge and numerous condo units - affordable studios to superior quality six-bedroom jacuzzi units

Location: Northern Idaho, 11 miles north of Sandpoint

Contact Info: 10,000 Schweitzer Mountain Road
Sandpoint, ID 83864

Phone: (208) 263-9555

www.schweitzer.com

Silver Mountain Ski, Golf and Waterpark Resort

Silver Mountain Resort in Kellogg, Idaho receives over 300" of famously light snow and offers a big-mountain experience on 2,200 vertical feet of exciting terrain. The ski area spans two mountains - Kellogg Peak and Wardner Peak - three bowls, 73 named runs plus extensive off-piste, terrain park, and is home to some of the best tree skiing in the country. Our high speed gondola whisks visitors from Gondola Village which is located just ¼ mile off I-90. The Village consists the Morning Star Lodge, Silver Rapids Indoor Waterpark, shops, restaurants and a day spa. Silver Rapids is Idaho's largest indoor waterpark and offers a FlowRider(tm) continuous surf wave, warm pools, hot tubs, a lazy river, slides, kid's play area and much more. The Galena Ridge Golf Course offers an exceptional golf experience. Whether you're a weekend enthusiast, a seasoned pro, or a first timer, the stunning beauty will elevate your game. Bike Country USA! Silver Mountain has epic downhill mountain biking offering an extensive network of trails. Gondola Village serves as a trailhead to the Trail of the Coeur d'Alenes and just up the road from Silver is the "must ride" Route of the Hiawatha.

Location: North Idaho, 30 miles east of Coeur d'Alene on I-90

Contact Info: 610 Bunker Avenue
Kellogg, ID 83737

Phone: (208) 783-1111

(866) 344-2675

www.silvermt.com

Snowhaven Ski Resort

Snowhaven is a small ski resort near Grangeville with 7 runs served by a T-bar and rope tow. Ski and snowboard terrain

includes 40 acres with a vertical drop of 440 ft. It offers a day lodge with a snack bar and sun deck, a ski shop and a ski school. New at Snowhaven: Snow tubing, with two runs 780 ft. long with a vertical drop of 150 ft.

Location: North Central Idaho, SE of Lewiston

Contact Info: 225 W North
Grangeville, ID 83530

Phone: (208) 983-3866

grangeville.us/snowhaven-ski-and-tubing-hill

Soldier Mountain Ski Resort

When you ski Soldier Mountain, you go back to simpler, less-crowded times. Backcountry skiing or catskiing is incredible. The mountain offers great low prices and awesome snow with 36+ runs and an enhanced snowboard terrain park. Soldier Mountain is one of Idaho's hidden gems, an easy-going resort located in the picturesque Sawtooth National Forest, halfway between Boise and Sun Valley.

Location: Central Idaho, 10 miles north of Fairfield

Contact Info: 1043 N Soldier Rd
Fairfield, ID 83327

Phone: (208) 764-2526;

www.soldiermountain.com

Sun Valley Ski Resort

It's easy to imagine the reaction of the skiers who first gazed out onto the awe-inspiring Sawtooth Range. Sun Valley is a downhill paradise with more than 3400 vertical feet and over 2000 acres of varied terrain. In fact, Sun Valley offers something special to skiers and boarders of all ages and skill levels on not just one mountain, but two- Bald Mountain and Dollar Mountain. Bald Mountain features the consistency of pitch, no lift lines and a variety of terrain and a super pipe that have earned it a reputation as one of the world's finest ski mountains. Dollar Mountain is the perfect place to get acclimated to downhill sports featuring high speed quads, a tubing hill and a new full-featured terrain park. We also boast a world-class SnowSports school. Since 1936, the Sun Valley Lodge has welcomed visitors with elegant amenities and

old-world charm. Great on-site restaurants, hot pools, apres ski entertainment and boutique shopping abound here. But what keeps guests coming back are the congenial smiles that greet you no matter where you stay. From our hotels and cozy cottages to comfy condos, you'll find lodging that meets your liking in Sun Valley.

Location: Central Idaho, at Ketchum

Address: 1 Sun Valley Road

Contact Info: PO Box 10
Sun Valley, ID 83353

Phone: (208) 622-4111;
(888) 490-5950

www.sunvalley.com

Source: Idaho Department of Commerce; www.visitidaho.org

Nordic Skiing

Idaho's unique terrain of mountain valleys, broad sweeps of gently rolling hills and a rugged backcountry that includes the largest wilderness in the continental U.S., offers the Nordic ski enthusiast a very special experience. Nordic ski instruction and rentals are available at most ski resorts

throughout the state. There are also several tour operators who offer Nordic ski packages, including backcountry touring, hut to hut skiing, or groomed trails for easy touring. Numerous Forest Service and privately groomed trails from 5 to 60 kilometers are found throughout the state.

Park N' Ski Program

The Idaho Department of Parks and Recreation operates a unique program called Park N' Ski through four separate trail systems and four state park ski areas. Many trails are groomed on a regular basis and provide amenities such as restrooms, warming shelters and backcountry huts/yurts. The program offers a season pass and a three-day temporary permit. Permits may be purchased at a variety of places throughout the state, including sports shops, state

parks offices, U.S. Forest Service ranger stations and chambers of commerce. In addition to the Park N'Ski areas, Farragut State Park, Priest Lake State Park, Round Lake State Park and Winchester State Park have cross-country ski trails available for use. For more information, contact the Idaho Department of Parks and Recreation, PO Box 83720, Boise ID 83720-0065, (208) 334-4199.

Snowboarding, Grand Targhee Ski Resort

Photo Courtesy of Idaho Tourism



Snowmobiling

Idaho has over 7,200 miles of snowmobile trails in 29 grooming programs located throughout the state. Millions of acres of open riding exist on Forest Service, Bureau of Land Management, State and private land. The Forest Service and BLM can provide information that identifies open and closed areas, closure dates and other

details that may help you plan an enjoyable ride. Many county snowmobile programs also provide trail maps of the areas that are groomed. For more on where to ride in Idaho, contact the Department of Parks and Recreation at (208) 334-4199.

Source: Idaho Department of Parks & Recreation; parksandrecreation.idaho.gov/

Silver City Masonic Temple

Photo Courtesy of Idaho State Historical Society



Bureau of Land Management

The BLM manages 11.9 million acres of public land in Idaho, most of which is concentrated in the southern part of the State. Every Idaho county contains some BLM-managed land, which accounts for 36 percent of the total Federal acreage within Idaho's borders. Idaho's public lands feature alpine forests, rolling rangeland, and spectacular canyonlands with premier desert white-water streams—the Owyhee, Bruneau, Jarbidge, and Lower Salmon.

Idaho's public lands are rich in environmental, historical, recreational, and economic values. These lands, with historical features that include some of the best remaining original ruts of the Oregon Trail, will attract millions of recreational visits. Many of these visits will be made by the outdoor sportsmen of Idaho, where about one of every three persons owns a fishing or hunting license. BLM-managed lands also support the traditional commodity activities of grazing, mining, and timber production, which are vital to Idaho's rural economies.

BLM Districts and Field Offices

BOISE DISTRICT

3948 Development Avenue
Boise, Idaho 83705

Phone: (208) 384-3300

BRUNEAU FIELD OFFICE

3948 Development Avenue
Boise, Idaho 83705

Phone: (208) 384-3300

BURLEY FIELD OFFICE

15 East 200 South
Burley, Idaho 83318

Phone: (208) 677-6600

CHALLIS FIELD OFFICE

721 E Main Ave Ste 8
Challis, Idaho 83226

Phone: (208) 879-6200

COEUR D'ALENE DISTRICT

3815 Schreiber Way
Coeur d'Alene, Idaho 83815

Phone: (208) 769-5000

COEUR D'ALENE FIELD OFFICE

3815 Schreiber Way
Coeur d'Alene, Idaho 83815

Phone: (208) 769-5000

COTTONWOOD FIELD OFFICE

2 Butte Drive
Cottonwood, Idaho 83522

Phone: (208) 962-3245

FOUR RIVERS FIELD OFFICE

Snake Rivers Birds of Prey National
Conservation Area
3948 Development Avenue
Boise, Idaho 83705

Phone: (208) 384-3300

IDAHO FALLS DISTRICT

1405 Hollipark Drive
Idaho Falls, Idaho 83401

Phone: (208) 524-7500

JARBIDGE FIELD OFFICE

2878 Addison Ave. East
Twin Falls, Idaho 83301

Phone: (208) 735-2060

OWYHEE FIELD OFFICE

20 First Avenue West
Marsing, Idaho 83639

Phone: (208) 896-5912

POCATELLO FIELD OFFICE

4350 Cliffs Drive
Pocatello, Idaho 83204

Phone: (208) 478-6340

SALMON FIELD OFFICE

1206 South Challis Street
Salmon, ID 83467

Phone: (208) 756-5400

SHOSHONE FIELD OFFICE

Craters of the Moon
National Monument
400 W F Street
Shoshone, Idaho 83352

Phone: (208) 732-7200

TWIN FALLS DISTRICT

2878 Addison Ave. East
Twin Falls, Idaho 83301

Phone: (208) 735-2060

UPPER SNAKE FIELD OFFICE

1405 Hollipark Drive
Idaho Falls, Idaho 83401

Phone: (208) 524-7500

National Forests and Grasslands in Idaho

The National Forest system is responsible for administration of over 21 million acres of Idaho's forested land. This land serves a multiplicity of uses. The Forest Service

must juggle several competing uses including mining, recreation, logging, camping, wilderness, watershed protection, and scientific research, to name a few.

BITTERROOT NATIONAL FOREST*

1801 N. 1st Street
Hamilton, MT 59840
(406) 363-7100

BOISE NATIONAL FOREST

1249 Vinnell Way, Suite 200
Boise, ID 83709
(208) 373-4100

CARIBOU-TARGHEE NATIONAL FOREST*

1405 Hollipark Drive
Idaho Falls, ID 83401
(208) 557-5900

CURLEW NATIONAL GRASSLANDS

1405 Hollipark Drive
Idaho Falls, ID 83401
(208) 557-5900

IDAHO PANHANDLE NATIONAL FORESTS - COEUR D'ALENE, KANIKSU, and ST. JOE NATIONAL FORESTS*

3815 Schreiber Way
Coeur d'Alene, ID 83815
(208) 765-7223

NEZ PERCE-CLEARWATER NATIONAL FOREST

903 3rd Street
Kamiah, Idaho 83536
(208) 935-2513

PAYETTE NATIONAL FOREST

500 W. Mission St.
Building 2
McCall, Idaho 83638
(208) 634-0700

SALMON - CHALLIS NATIONAL FORESTS

1206 S. Challis Street
Salmon, Idaho 83467
(208) 756-5100

SAWTOOTH NATIONAL FOREST*

2647 Kimberly Road East
Twin Falls, Idaho 83301
(208) 737-3200

WALLOWA-WHITMAN NATIONAL FOREST*

PO Box 907
1550 Dewey Avenue Ste A
Baker City, Oregon 97814
(541) 523-6391

UINTA-WASATCH-CACHE NATIONAL FOREST*

3285 East 3300 South
Salt Lake City, UT 84109
(801) 466-6411

** Unit is in two or more states*

Source: US Forest Service, www.fs.fed.us

Major Land Areas, Sites and Rivers Designated by the U.S. Government

National Parks and Monuments

The first National Park (Yellowstone) was designated in 1872. The National Park Service was created in 1916 to advance a new concept of land use to conserve the scenery, natural, historic, and wildlife in perpetuity for the benefit and enjoyment of the people. The U.S. Congress establishes these Parks and Sites.

National Conservation Areas

National Conservation Areas (NCAs) are designated by Congress to conserve, protect, enhance, and manage public land areas for the benefit and enjoyment of present and future generations. NCAs feature exceptional natural, recreational, cultural, wildlife, aquatic, archeological, paleontological, historical, educational or scientific resources.

National Recreation Areas

Congress in 1962 passed the National Recreation Area Act to help preserve and expand outdoor recreation opportunities throughout the nation.

Wilderness Areas

In 1964, Congress passed the Wilderness Act to set aside certain lands from development and to preserve their natural character. The Wilderness Act defines wilderness as an area of undeveloped Federal land, usually 5,000 acres or more, in a substantially natural condition. It is without permanent improvements or human habitation, and has outstanding opportunities for solitude or a primitive and unconfined type of recreation. Such an area may contain ecological, geological, or other features or scientific, educational, scenic, or historical values.

National Parks, Monuments and Reserves

City of Rocks

Established: 1988. “We encamped at the city of the rocks, a noted place from the granite rocks rising abruptly out of the ground,” wrote James Wilkins in 1849. “They are in a romantic valley clustered together, which gives them the appearance of a city.” Wilkins was among the first wagon travelers to fix the name City of Rocks to what looked like “a dismantled, rock-built city of the Stone Age.” California Trail pioneers were leaving civilization as they knew it in the East for new lives in the West. Some wrote their names in axle grease on rock faces, and their signatures can be seen today. No doubt thirsty on this northern edge of the Great Basin Desert, one emigrant saw the distant rocks in August like “water thrown up into the air from numerous artificial hydrants.” Beginning in 1843, City of Rocks was a landmark for emigrants on the California Trail and Salt Lake Alternate Trail and later on freight routes and the Kelton, Utah to Boise Idaho stage route.

Contact Info: 3035 S Elba-Almo Rd
Almo, ID 83312

Phone: (208) 824-5901

Wild and Scenic Rivers

In 1968, Congress authorized the Wild and Scenic Rivers System Act which permits State Legislatures and the U.S. Congress to designate certain rivers as wild and scenic to preserve outstandingly remarkable scenic, recreational, geologic, fish and wildlife, historic, cultural, or other similar values in a natural and free-flowing condition for the benefit and enjoyment of present and future generations.

National Natural Areas & Landmarks

In 1972 Congress directed the Secretary of Interior to investigate and inventory areas which could be designated National Natural Landmarks and for possible inclusion into the National Parks System.

Craters of the Moon National Monument and Preserve

Established: 1924. A sea of lava flows with scattered islands of cinder cones and sagebrush describes this “weird and scenic landscape” known as Craters of the Moon. Craters of the Moon National Monument and Preserve contains three major lava fields covering almost half a million acres. These remarkably well preserved volcanic features resulted from geologic events that appear to have happened yesterday and will likely continue tomorrow. 18 miles W of Arco on Hwy 20.

Address: 1266 Craters Loop Road

Contact Info: PO Box 29
Arco, ID 83213

Phone: (208) 527-1335

Hagerman Fossil Bed

Established: 1988. Hagerman Fossil Beds contains the largest concentration of Hagerman Horse fossils in North America. The Monument is internationally significant because it protects the world’s richest known fossil deposits from a time period called



Idaho Falls City Building

Photo Courtesy of Idaho State Historical Society

the late Pliocene epoch, 3.5 million years ago. These plants and animals represent the last glimpse of time that existed before the Ice Age, and the earliest appearances of modern flora and fauna.

Contact Info: PO Box 570
Hagerman, ID 83332
Phone: (208) 933-4105

Nez Perce National Historical Park - Spalding Visitor Center

Established: 1965. For thousands of years the valleys, prairies, mountains, and plateaus of the inland northwest have been home to the Nimi'ipuu or Nez Perce people. Explore these places. Learn their stories. Treat them with care. The 38 sites of Nez Perce National Historical Park are scattered across the states of Idaho, Oregon, Washington and Montana and have been designated to commemorate the stories and history of the Nimiipuu and their interaction with explorers, fur traders, missionaries, soldiers, settlers, gold miners, and farmers who moved through or into the area.

Contact Info: 39063 US Hwy 95
Lapwai, ID 83540
Phone: (208) 843-7009

Yellowstone National Park

Established: 1872. Idaho contains a portion of the nation's oldest and most famous national park. A thin strip totaling 31,488 acres (of the park's 2 million plus acres) make up part of Idaho's eastern border. Long before any recorded human history in Yellowstone, a massive volcanic eruption spewed an immense volume of ash that covered all of the western U.S., much of the Midwest, northern Mexico and some areas of the eastern Pacific. The eruption dwarfed that of Mt. St. Helens in 1980 and left a caldera 30 miles wide by 45 miles long. That climactic event occurred about 640,000 years ago, and was one of many processes that shaped Yellowstone National Park—a region once rumored to be “the place where hell bubbles up.” Geothermal wonders, such as Old Faithful, are evidence of one of the world's largest active volcanoes. These spectacular features bemused and befuddled the park's earliest visitors, and helped lead to the creation of the world's first national park.

Contact Info: PO Box 168
Yellowstone National Park, WY 82190
Phone: (307) 344-7381

Hells Canyon National Recreation Area

Established: 1975. Hells Canyon, North America's deepest river gorge, encompasses a vast and remote region with dramatic changes in elevation, terrain, climate and vegetation. Carved by the great Snake River, Hells Canyon plunges more than a mile below Oregon's west rim, and 8,000 feet below snowcapped He Devil Peak of Idaho's Seven Devils Mountains. There are no roads across Hells Canyon's 10-mile wide expanse, and only three roads that lead to the Snake River between Hells Canyon Dam and the Oregon-Washington boundary.

Contact Info: 1550 Dewey Ave Ste A
PO Box 907
Baker City, OR 97814
Phone: (541) 523-6391

Sawtooth National Recreation Area

Established: 1972. The SNRA, a part of the Sawtooth National Forest, is one of the most breathtakingly beautiful spots in Western America. Three classic mountain ranges with 40 peaks of 10,000 feet or higher provide scenic landscapes in every direction. More than 300 high mountain lakes are within the SNRA and hundreds of sparkling streams with the clarity of crystal. Headwater creeks of the Salmon River converge in the Sawtooth Valley to form this legendary "River of No Return." Although the heartland of the SNRA is a 217,000-acre wilderness, it is only part of the total 756,000-acre SNRA.

Contact Info: 2647 Kimberly Road East
Twin Falls, ID 83301
Phone: (208) 737-3200

Wild and Scenic Rivers

The National Wild and Scenic Rivers System was created in 1968 by Congress. Designation as a wild and scenic river is not designation as a national park. The Wild and Scenic Rivers Act does not generally lock up a river like a wilderness designation, the goal is to preserve the character of a river. Uses compatible with the management goals of a particular river are allowed; change is expected to happen. Development not damaging to the outstanding resources of a designated river, or curtailing its free flow, are usually allowed. The term "living landscape" has been frequently applied to wild and scenic rivers. Of course, each river designation is different, and each management plan is unique.

Battle Creek

Designated Reach: March 30, 2009. Battle Creek from its confluence with the Owyhee River to the upstream boundary of the Owyhee River Wilderness.

Classification/Mileage: Wild — 23.4 miles; Total — 23.4 miles.

Battle Creek flows through a narrow, extremely meandering 200 foot deep canyon. The canyon consists of nearly continuous vertical walls of rhyolite which are about 1/8 mile apart. Over the next 20 miles the

canyon widens to no more than 3/8 miles across and deepens to as much as 500 feet. Tucked between the cliffs and stream channel is a lush riparian area of willow, chokecherry, dogwood, alder, rose, currant, sedges and grasses. Battle Creek is not floatable, but provides a beautiful hike for those floating the Owyhee River.

Big Jacks Creek

Designated Reach: March 30, 2009. Big Jacks Creek from the downstream border of the Big Jacks Creek Wilderness in Section 8, Township 8 South, Range 4 East, to the point at which it enters the Northwest 1/4 of Section 26, Township 10 South, Range 2 East, Boise Meridian.

Classification/Mileage: Wild — 35.0 miles; Total — 35.0 miles.

Big Jacks Creek flows through Big Jacks Creek Wilderness. Enveloped by sheer and terraced canyon walls, this perennial stream is surrounded by riparian vegetation. Redband trout are found in the creek, and bighorn sheep inhabit the canyon. There are few trails that access this area.

Contact Info: Bureau of Land
Management
3948 Development Avenue
Boise Idaho 83705

Bruneau River

Designated Reach: March 30, 2009. The Bruneau River from the downstream boundary of the Bruneau-Jarbidge Wilderness to its upstream confluence with the West Fork of the Bruneau River.

Classification/Mileage: Wild — 38.7 miles; Recreational — 0.6 miles; Total — 39.3 miles.

Nearly 40 miles of the Bruneau River's 50-mile total length is designated as wild, with a six-tenth-mile stretch at the Indian Hot Springs access point designated recreational. The Bruneau/Jarbidge River System flows north from the mountains of northern Nevada through the beautiful basalt and rhyolite canyons of the Owyhee Uplands to the Snake River in southern Idaho. The combination of sparkling water, steep multi-colored cliffs, and an interesting association of plants and animals make this desert canyon one of superior natural beauty and recreational appeal. The Bruneau River also provides challenging whitewater as it flows through this deep, wild and remote desert canyon.

Contact Info: Bureau of Land Management
3948 Development Avenue
Boise Idaho 83705

West Fork of the Bruneau River

Designated Reach: March 30, 2009. The West Fork of the Bruneau River from its confluence with the Jarbidge River to the downstream boundary of the Bruneau Canyon Grazing Allotment in the Southeast/Northeast quadrants of Section 5, Township 13 South, Range 7 East, Boise Meridian.

Classification/Mileage: Wild — 0.4 miles; Total — 0.4 miles.

The West Fork Bruneau River joins with the Jarbidge River to form the Bruneau River about 24 miles north of the Nevada border, just upstream of Indian Hot Springs. The canyon opens up at this portion of the river through the designated 0.3 miles and then becomes narrower as the Bruneau River flows north.

Contact Info: Bureau of Land Management
3948 Development Avenue
Boise Idaho 83705

Middle Fork of the Clearwater River

Designated Reach: October 2, 1968. The Middle Fork from the town of Kooskia upstream to the town of Lowell. The Lochsa River from its confluence with the Selway River at Lowell (forming the Middle Fork) upstream to the Powell Ranger Station. The Selway River from Lowell upstream to its origin.

Classification/Mileage: Wild — 54.0 miles; Recreational — 131.0 miles; Total — 185.0 miles.

The Middle Fork Clearwater includes the Lochsa and Selway Rivers, premier white-water rivers. Part of the exploration route of Lewis and Clark follows the Lochsa River. Most of the Selway lies in Idaho's Selway-Bitterroot Wilderness. These rivers offer clear, clean water, beautiful scenery with great plant diversity, and abundant wildlife.

Contact Info: Nez Perce - Clearwater National Forest
903 3rd Street
Kamiah, ID 83536
Bitterroot National Forest
1801 North 1st Street
Hamilton, Montana 59840

Cottonwood Creek

Designated Reach: March 30, 2009. Cottonwood Creek from its confluence with Big Jacks Creek to the upstream boundary of the Big Jacks Creek Wilderness.

Classification/Mileage: Wild — 2.6 miles; Total — 2.6 miles.

Cottonwood Creek has dense riparian vegetation and tight meanders. Redband trout are found in the creek, and mule deer are common in the area. Access to the area is difficult.

Contact Info: Bureau of Land Management
3948 Development Avenue
Boise Idaho 83705

Deep Creek

Designated Reach: March 30, 2009. Deep Creek from its confluence with the Owyhee River to the upstream boundary of the Owyhee River Wilderness in Section 30, Township 12 South, Range 2 West, Boise Meridian.

Classification/Mileage: Wild — 13.1 miles; Total — 13.1 miles.

Deep Creek carves an extremely meandering, vertical walled canyon to its confluence with the Owyhee River. Deep Creek can be kayaked or canoed in the early spring when flows reach into the hundreds of cubic feet per second from snowmelt. Later in the spring, and again in the fall, Deep Creek provides outstanding hiking and backpacking opportunities.

Contact Info: Bureau of Land Management
3948 Development Avenue
Boise Idaho 83705

Dickshooter Creek

Designated Reach: March 30, 2009. Dickshooter Creek from its confluence with Deep Creek to a point on the stream 1/4 mile due west of the east boundary of Section 16, Township 12 South, Range 2 West, Boise Meridian.

Classification/Mileage: Wild — 9.3 miles; Total — 9.3 miles.

Dickshooter Creek flows south, and the stream cuts a narrow, deep gorge through the rolling plateau landscape until it joins with Deep Creek. The waters of Dickshooter cease to flow by late-spring to early summer, leaving behind only isolated pools in the gravel streambed. This canyon provides outstanding hiking and backpacking opportunities.

Contact Info: Bureau of Land Management
3948 Development Avenue
Boise Idaho 83705

Duncan Creek

Designated Reach: March 30, 2009. Duncan Creek from its confluence with Big Jacks Creek upstream to the east boundary of Section 18, Township 10 South, Range 4 East, Boise Meridian.

Classification/Mileage: Wild — 0.9 miles; Total — 0.9 miles.

Duncan Creek has dense riparian vegetation and tight meanders. Redband trout are found in the creek, and mule deer are common in the area. Access to the area is difficult.

Contact Info: Bureau of Land Management
3948 Development Avenue
Boise Idaho 83705

Jarbidge River

Designated Reach: March 30, 2009. The Jarbidge River from its confluence with the West Fork of the Bruneau River to the upstream boundary of the Bruneau-Jarbidge Rivers Wilderness.

Classification/Mileage: Wild — 28.8 miles; Total — 28.8 miles.

The Jarbidge River joins with the West Fork Bruneau River to form the Bruneau River about 24 miles north of the Nevada border, just upstream of Indian Hot Springs. The Jarbidge River provides challenging whitewater during the spring, with stretches reaching Class V and VI difficulty. This river lies within a canyon with steep walls and statuesque rock formations. Golden eagles are commonly seen, and chukars are abundant.

Contact Info: Bureau of Land Management
3948 Development Avenue
Boise Idaho 83705

Little Jacks Creek

Designated Reach: March 30, 2009. Little Jacks Creek from the downstream boundary of the Little Jacks Creek Wilderness upstream to the mouth of OX Prong Creek.

Classification/Mileage: Wild — 12.4 miles; Total — 12.4 miles.

Surrounded by the Little Jacks Creek Wilderness, Little Jacks Creek is an attractive stream with excellent opportunities for viewing wildlife. Bighorn sheep are one of the main attractions. Little Jacks Creek lies within a multi-tiered, 1,000 foot deep canyon system. The stream has dense

riparian vegetation and provides habitat for Redband trout. Spring is an opportune time to hike in this area.

Contact Info: Bureau of Land Management
3948 Development Avenue
Boise Idaho 83705

Owyhee River

Designated Reach: March 30, 2009.
The Owyhee River from the Idaho-Oregon State border to the upstream boundary of the Owyhee River Wilderness.

Classification/Mileage: Wild — 67.3 miles; Total — 67.3 miles.

The Owyhee River Canyon consists of steep, rhyolite walls ranging in height from 250 feet to over 1,000 feet near the Oregon border. The west end of the river below the confluence with the South Fork Owyhee River is known as the “Grand Canyon of the Owyhee.” Within this gorge can be found extensive areas of rhyolite pinnacle formations known as “hoodoos.” This is the most dramatic area of hoodoo formations within the entire Owyhee River system. Floating the Owyhee is popular in the spring during higher water flows. Low water float trips are also possible in smaller craft.

Contact Info: Bureau of Land Management
3948 Development Avenue
Boise Idaho 83705

North Fork of the Owyhee River

Designated Reach: March 30, 2009.
The North Fork of the Owyhee River from the Idaho-Oregon State border upstream to the upstream boundary of the North Fork Owyhee River Wilderness.

Classification/Mileage: Wild — 15.1 miles; Recreational — 5.7 miles; Total — 20.8 miles.

Six miles of the North Fork Owyhee River, from the Idaho-Oregon border upstream to the Juniper Mountain road crossing, are designated as a recreational. Just over 15 miles, from the recreational river section upstream to the boundary of the North Fork Owyhee Wilderness, are designated

wild. The North Fork Owyhee River consists of a steep, vertical walled canyon ranging in depth from 200 to 500 feet. As it flows toward Oregon, the canyon changes from a landscape dominated by rhyolite monoliths and pinnacle formations to one engulfed in sheer walls of blocky basalt. The river shoreline is lined with groves of mature and old-growth juniper woodlands. During high spring flows, a portion of this river is used by expert boaters as an outstanding Class V whitewater run.

Contact Info: Bureau of Land Management
3948 Development Avenue
Boise Idaho 83705

South Fork of the Owyhee River, Idaho

Designated Reach: March 30, 2009.
The South Fork of the Owyhee River upstream from its confluence with the Owyhee River to the upstream boundary of the Owyhee River Wilderness at the Idaho Nevada State border.

Classification/Mileage: Wild — 30.2 miles; Recreational — 1.2 miles; Total — 31.4 miles.

Along this fork, 31.4 miles are designated wild, from the Idaho-Nevada border (the upstream boundary of the Owyhee River Wilderness) to the confluence with the main Owyhee River. A short portion of this stretch, where the river crosses private land, will be managed as a recreational river. The South Fork Owyhee River enters Idaho from the north enclosed within a 550 foot deep canyon of basalt and rhyolite. Within the canyon there are beautiful rock pinnacles and hoodoos. This stretch of river is known as an outstanding wilderness river experience because of the canyon’s scenic qualities, solitude opportunities, wildlife viewing, and length of trip available.

Contact Info: Bureau of Land Management
3948 Development Avenue
Boise Idaho 83705

Red Canyon River

Designated Reach: March 30, 2009.
Red Canyon from its confluence with the Owyhee River to the upstream boundary of the Owyhee River Wilderness.

Classification/Mileage: Wild — 4.6 miles; Total — 4.6 miles.

Red Canyon flows south and the stream cuts a narrow, deep gorge through the rolling plateau landscape until it joins the Owyhee River. Like the other canyons of the Owyhee River system, Red Canyon contains basalt and rhyolite walls. Riparian vegetation is well-established, and this canyon provides outstanding hiking and backpacking opportunities.

Contact Info: Bureau of Land Management
3948 Development Avenue
Boise Idaho 83705

Rapid River

Designated Reach: December 31, 1975. The segment from the headwaters of the main stem to the national forest boundary. The segment of the West Fork from the wilderness boundary downstream to the confluence with the main stem.

Classification/Mileage: Wild — 26.8 miles; Total — 26.8 miles.

The water quality of Rapid River is exceptional; the river contains three listed fish species, chinook salmon, steelhead, and bull trout, and associated critical habitat. The river's scenery is also outstanding; the steep gradient and narrow canyon focus the viewer's perspective on the fast-moving water and diverse riparian vegetation.

Contact Info: Nez Perce National Forest
Salmon River Ranger District
303 Slatecreek Rd
HC 01, Box 70
White Bird Idaho 83554

Saint Joe River

Designated Reach: November 10, 1978. The segment above the confluence of the North Fork of the St. Joe River to St. Joe Lake.

Classification/Mileage: Wild — 26.6 miles; Recreational — 39.7 miles; Total — 66.3 miles.

This northern Idaho river offers outstanding scenery, good fishing, and plenty of wildlife. The river was originally named

the "St. Joseph" by Father Pierre-Jean DeSmet, a Catholic priest who established a mission there.

Contact Info: Idaho Panhandle National Forest
3815 Schreiber Way
Coeur d'Alene Idaho 83815

Salmon River

Designated Reach: July 23, 1980. The segment of the main stem from the mouth of the North Fork of the Salmon River downstream to Long Tom Bar.

Classification/Mileage: Wild — 79.0 miles; Recreational — 46.0 miles; Total — 125.0 miles.

Known as "The River of No Return," the Salmon River is the longest free flowing river (425 miles) within one state in the lower 48. It originates in the Sawtooth and Lemhi Valleys of central and eastern Idaho, and snows from the Sawtooth and Salmon River Mountains in the south, and the Clearwater and Bitterroot Mountains in the north, feed this wild river. The upper section passes through the Frank Church River of No Return Wilderness, while the lower section forms the southern boundary of the Gospel-Hump Wilderness. The Salmon flows through a vast wilderness in the second deepest gorge on the continent. Only the Snake River (Hells) Canyon is deeper. The Salmon's granite-walled canyon is one-fifth of a mile deeper than the Grand Canyon. For approximately 180 miles, the Salmon Canyon is more than one mile deep. Largely due to this incredible wilderness, Congress designated 46 miles of the river, from North Fork to Corn Creek, as a recreational river and 79 miles, from Corn Creek to Long Tom Bar, as a wild river. From North Fork to Corn Creek, the spectacular canyon of the Salmon River has exposed some of the oldest known rocks in the state of Idaho. In the vicinity of Shoup, these rocks, called gneiss, have been dated as 1.5 billion years old. From Corn Creek to Long Tom Bar, the majority of the rocks exposed in the canyon walls are part of the Idaho Batholith. These rocks are generally called quartz monzonite and are approximately 65 million years old. The canyon itself was formed 35 to 45 million years ago. This rugged canyon provides habitat for an abundant and varied wildlife resource. Big game species commonly observed along the river include bighorn sheep, elk, mule deer, white-tailed deer, mountain goats, black bear, cougar,

and moose. Small mammal populations also are well represented by species such as bobcat, coyote, red fox, porcupine, badger, beaver, mink, marten, river otter, muskrat, weasel, marmots and skunks. Waterfowl, shorebirds, and songbirds are particularly abundant during seasonal migrations. Chukar, partridge, blue grouse, ruffed grouse, and spruce grouse are also common residents. The main stem of the Salmon River provides habitat for a variety of fish species. These include: cutthroat trout, bull trout, rainbow trout, mountain white fish, sockeye salmon, chinook salmon (spring/summer/fall run), steelhead, smallmouth bass, squawfish, sucker and sturgeon. The river offers high quality sportfishing for resident populations of cutthroat and rainbow trout, steelhead and whitefish. Evidence suggests that man first inhabited the Salmon River country 8,000 years ago. White man came to the Salmon river in the very early 1800's following Lewis and Clark's 1805 expedition. There are several Native American and pioneer historical sites to visit along the river corridor. Many, such as the Jim Moore place, an early mining claim, are on the National Register of Historic Places.

Contact Info: Salmon-Challis
National Forest
North Fork Ranger District
Box 180
North Fork, Idaho 83466

Middle Fork of the Salmon River

Designated Reach: October 2, 1968.
From its origin to its confluence with
the Main Salmon River.

Classification/Mileage: Wild — 103.0
miles; Recreational — 1.0 mile; Total
— 104.0 miles.

One of the original eight rivers in the nation designated as Wild and Scenic on October 2, 1968, the Middle Fork of the Salmon River originates 20 miles northwest of Stanley Idaho, with the merging of Bear Valley and Marsh Creeks. The designated segment extends 100 miles from Dagger Falls to the confluence of the Middle Fork and the Main Salmon. The river traverses northeast through the heart of Idaho and the Frank Church River of No Return Wilderness, flowing through a canyon that is the third deepest in North America. The Middle Fork is one of the last free flowing

tributaries of the Salmon River system. Because of its remote location, man's presence in the area was somewhat limited, leaving it in the condition we see today. Only a few trails, landing strips, private ranches, and Forest Service stations are evidence of man's intrusion. While man's impact on the area has been relatively light, it has been diverse. The Native Americans who occupied the Middle Fork drainage were known as The Sheepeaters. They gained their name from the bighorn sheep that were prevalent in the area and constituted much of their diet. White trappers, miners and settlers began coming into the area in the 1850's. No road access was ever built, and all supplies came in by horseback. Floating the river began in the 20's with a few adventurous souls who wanted to see beyond the rock wall canyon at Big Creek where the trail ended. Wildlife along the Middle Fork river is abundant due to the designation and isolation of the Frank Church River of No Return Wilderness. The river moves through a variety of climates and land types, from alpine forest to high mountain desert to sheer rock walled canyon, creating a wide variety of habitats. Deer, elk, bighorn sheep, mountain goat, bear and cougar are just a few of the animals to make the area their home. The Middle Fork drainage was one of the sites for the wolf reintroduction program. The fishery is one of the best catch and release fly fisheries in the nation. The Frank Church River of No Return Wilderness occupies part of an extensive geological formation known as the Idaho Batholith. This formation, mainly granite, has been severely eroded, exposing underlying rock formations laid down during the Precambrian, Permian, Triassic, and Cretaceous periods.

Contact Info: Salmon-Challis
National Forest
Middle Fork Ranger District
311 N US Hwy 93
Challis, Idaho 83226

Sheep Creek

Designated Reach: March 30, 2009.
Sheep Creek from its confluence with
the Bruneau River to the upstream
boundary of the Bruneau-Jarbidge Riv-
ers Wilderness.

Classification/Mileage: Wild — 25.6
miles; Total — 25.6 miles.

Sheep Creek flows through an extremely narrow, winding canyon with sheer vertical walls. High water flows are in the spring and provide challenging whitewater for the most experienced boaters. Access to Sheep Creek is difficult because of its remoteness and primitive roads.

Contact Info: Bureau of Land Management
3948 Development Avenue
Boise, Idaho 83705

Snake River

Designated Reach: December 1, 1975. The segment from Hells Canyon Dam downstream to an eastward extension of the north boundary of section 1, T5N, R47E, Willamette meridian.

Classification/Mileage: Wild — 32.5 miles; Scenic — 34.4 miles; Total — 66.9 miles.

The Snake River likely got its name from the first white explorers who misinterpreted the sign made by the Shoshone people—who identified themselves in sign language by moving the hand in a swimming motion—which appeared to these explorers to be a “snake”; it actually signified that they lived near the river with many fish. In the 1950’s the name “Hells Canyon” was borrowed from Hells Canyon Creek, which enters the river near what is now Hells Canyon Dam. In the old days, Hells Canyon was known as Snake River Canyon or Box Canyon, though a few locals called it the “Grand Canyon of the Snake.” The Hells Canyon area was once home to Shoshone and Nez Perce tribes. According to the Nez Perce tribe, Coyote dug the Snake River Canyon in a day to protect the people on the west side of the river from the Seven Devils, a band of evil spirits living in the mountain range to the east. In the late nineteenth century, the military drove the Native Americans out and settlers began ranching and mining in the canyon. Today, boaters can explore archaeological sites and old homesteads, all part of the canyon’s rich, colorful history. Hells Canyon is one of the most imposing river gorges in the West. Until a million years ago, the Owyhee Mountains acted as a dam between the Snake River and its current confluence with the Columbia

River, creating a vast lake in what is now southwestern Idaho. When the mountains were finally breached, the Snake roared northward, cutting a giant chasm through the volcanic rock. The resulting canyon, roughly ten miles across, is not as dramatic as the Grand Canyon. However, when the surrounding peaks are visible from the river, the sense of depth is tremendous. The adjacent ridges average 5,500’ above the river. He Devil Mountain, tallest of the Seven Devils (9,393’) towers almost 8,000’ above the river, creating the deepest gorge in the United States. The river is as big as the landscape. Below Hells Canyon Dam, the Snake usually carries more water than the Colorado River through the Grand Canyon. Below the confluence with the Salmon River, flows average 35,000 cfs and often peak over 100,000 when the Salmon is high. Further downstream, the Clearwater and other rivers dump their flows into the Snake River, creating the Columbia River’s largest tributary. (The total drainage area is approximately the size of Oregon.)

Contact Info: Wallowa-Whitman National Forest
1550 Dewey Ave Ste A
Baker City, OR 97814

Wickahoney Creek

Designated Reach: March 30, 2009. Wickahoney Creek from its confluence with Big Jacks Creek to the upstream boundary of the Big Jacks Creek Wilderness.

Classification/Mileage: Wild — 1.5 miles; Total — 1.5 miles.

Wickahoney Creek has dense riparian vegetation and tight meanders. Redband trout are found in the creek, and mule deer are common in the area. Access to the area is difficult.

Contact Info: Bureau of Land Management
3948 Development Avenue
Boise, Idaho 83705

Source: National Wild & Scenic Rivers System



Union Pacific Machine Depot

Photo Courtesy of Jeff Harvey

National Conservation Areas

Morley Nelson Snake River Birds of Prey National Conservation Area

Created: 1993

Along the Snake River, 20 miles south of Boise Idaho, the NCA contains 485,000 acres. This includes 81 miles of the Snake River, 65,000 acres of critical nesting habitat, and 420,000 acres of prey habitat. A unique combination of climate, geology, soils, and vegetation has created a complete and stable ecosystem where predators and prey occur in extraordinary numbers. Canyon walls along the Snake River, ranging up to 600 feet high, provide abundant nest sites for birds of prey. Deep, wind blown soils cover expansive plateaus above the canyon. An unusual variety and high number of small mammals burrow in the fine textured soils, and find food and cover in the dense grasses and shrubs that grow on the plateau. Paiute ground squirrels are the most abundant burrowing species. Portions of the area support the densest ground squirrel populations ever recorded, they are the main prey of Prairie falcons. Blacktailed jackrabbits are an important prey species, especially for Golden eagles. Pocket gophers, kangaroo rats, and deer mice are also common prey species. The NCA contains the densest concentration of nesting birds of prey in North America, and

one of the densest in the world, more than 700 pairs of raptors nest here, representing 15 species. The NCA's prairie falcon population represents a significant portion of the species population. In all, 259 wildlife species inhabit the area; 45 mammal, 165 bird, 8 amphibian, 16 reptile, and 25 fish species. The Snake River Canyon within the NCA contains some of the oldest and most remarkable Native American archaeological sites in Idaho. Over 200 sites are recorded, including numerous outstanding petroglyphs. Human occupation has been dated to 10,000 B.C. In 1979 the Black Butte-Guffey Butte Archaeological District, located entirely within the NCA, was placed on the National Register of Historic Places. Portions of the Oregon National Historic Trail traverse the length of the NCA. Certain trail remnants are among the best preserved in the nation. The 1860's discovery of gold in the nearby Owyhee Mountains brought settlement to the area. Three sites from this period are on the National Register of Historic Places, including Swan Falls Dam (1901), the first hydroelectric dam on the Snake River.

Contact Info: Bureau of Land
Management

Lower Snake River District
3948 Development Avenue
Boise Idaho 83705

Phone: 208-384-3300

National Natural Landmarks

The National Natural Landmarks Program recognizes and encourages the conservation of outstanding examples of our country's natural history. It is the only natural areas program of national scope that identifies and recognizes the best examples of biological and geological features in both public and private ownership. National Natural Landmarks (NNLs) are designated by the Secretary of the Interior,

with the owner's concurrence. To date, fewer than 600 sites have been designated. The National Park Service administers the NNL Program, and if requested, assists NNL owners and managers with the conservation of these important sites.

**NNLs are not National Parks. NNL status does not indicate public ownership, and many sites are not open for visitation.*

Big Southern Butte

Location: Butte County - 37 miles northwest of Blackfoot. Designated 1976.

Owner: Federal.

Acres: 5,756

The butte is composed of light-colored silicic volcanic rocks and stands nearly 760 meters above the low relief surface of the Eastern Snake River Plain. The site is an ecological "island" supporting vegetation such as lodgepole pine (*Pinus contorta*), aspen (*Populus* sp.), Douglas fir (*Pseudotsuga menziesii*), and manzanita (*Arctostaphylos* sp.) not common to this region. The largest area of volcanic rocks of young age in the United States.

Big Springs

Location: Fremont County - 54 miles northeast of Rexburg. Designated 1980.

Owner: Federal.

Acres: 7

The springs emanate from rhyolite lava flows of the Madison Plateau, which comprise one of the largest rhyolite lava fields in the United States. Big Springs is the only first magnitude spring in the United States that issues forth from rhyolitic lava flows. It is the source of the South Fork of the Henry's Fork River.

Cassia Silent City of Rocks

Location: Cassia County. Designated 1974.

Owner: Federal, State and Private.

Acres: 20,214

Contains monolithic landforms created by exfoliation processes on exposed massive granite plutons, and the best example of bornhardts in the country.

Crater Rings

Location: Elmore County. Designated 1980.

Owner: Federal.

Acres: 1,262

Two adjacent and symmetrical pit craters that are among the few examples of this type of crater in the continental United

States. The pit craters, which are volcanic conduits in which the lava column rises and falls, were formed by explosions followed by collapse.

Great Rift System

Location: Blaine County and extends into Minidoka and Power Counties - 43 miles northwest of Pocatello. Designated 1968.

Owner: Federal.

Acres: 171,999

As a tensional fracture in the Earth's crust that may extend to the crust-mantle interface, the Great Rift System is unique in North America and has few counterparts in the world. It also illustrates primary vegetation succession on very young lava flows.

Hagerman Fauna Sites

Location: Twin Falls County - West and southwest of Hagerman. Designated 1975.

Owner: Federal and State.

Acres: 4,243

Contains the world's richest deposits of Upper Pliocene Age terrestrial fossils, therefore considered to be of international significance.

Hell's Half Acre Lava Field

Location: Bingham County and extends into Bonneville County - The center of the site is 20 miles west of Idaho Falls. Designated 1976.

Owner: Federal and State.

Acres: 42,038

A complete, young, unweathered, fully exposed pahoehoe lava flow and an outstanding example of pioneer vegetation establishing itself on a lava flow.

Hobo Cedar Grove Botanical Area

Location: Shoshone County - 12 miles northeast of Clarkia. Designated 1980.

Owner: Federal.

Acres: 246

An outstanding example of pristine western red cedar forest. Two communities are represented: cedar/Oregon boxwood on the uplands and cedar/fern on the lowlands.

Niagara Springs

Location: Gooding County. Designated 1980.

Owner: Private

Acres: 51

The least developed of the large springs discharging into the Snake River from the Snake River Plain aquifer system. It is outstandingly illustrative of the enormous volume of water transmitted through this aquifer.

North Menan Butte

Location: Jefferson County and extends into Madison County. Designated 1980.

Owner: Federal and Private.

Acres: 2,865

Contains outstanding examples of glass tuff cones, which are found in only a few places in the world. Their large size and unusual composition make them particularly illustrative of an unusual aspect of basaltic volcanism.

Sheep Rock

Location: Adams County - In Payette National Forest, 35 miles northwest of Council and two miles east of the Snake River. Designated 1976.

Owner: Federal.

Acres: 17

Provides the best view of the horizontally layered lavas that represent successive flows on the Columbia River Basalt Plateau, and an unobstructed view of two contrasting series of volcanic rocks separated by a major unconformity—an important geologic phenomenon.

*Source: National Park Service;
www.nature.nps.gov*

Boundary County Courthouse

Photo Courtesy of Idaho State Historical Society



National Historic and Recreation Trails

Ashton to Tetonia Trail

The Ashton-Tetonia Trail opened to the public in 2010, and is administered by the Idaho department of Parks and Recreation. It is managed through Harriman State Park. This 29.6 mile trail follows the abandoned railroad grade of the Teton Valley Branch of the Union Pacific Railroad from Ashton to Tetonia.

Address: c/o Harriman State Park
3489 Green Canyon Rd
Island Park, ID 83429

Phone: (208) 558-7368

California National Historic Trail

The California Trail carried over 250,000 gold-seekers and farmers to the gold fields and rich farmlands of California during the 1840's and 1850's, the greatest mass migration in American history. Today, more than 1,000 miles of trail ruts and traces can still be seen in the vast undeveloped lands between Casper, Wyoming and the West Coast, reminders of the sacrifices, struggles, and triumphs of early American travelers and settlers. More than 240 historic sites along the trail will eventually be available for public use and interpretation. The California Trail system (more than 5,500 miles) was developed over a period of years, and numerous cutoffs and alternate routes were tried to see which was the "best" in terms of terrain, length and sufficient water and grass for livestock. The general route began at various jumping off points along the Missouri River and stretched to various points in California, Oregon, and the Sierra Nevada. The specific route that emigrants and forty-niners used depended on their starting point in Missouri, their final destination in California, the condition of their wagons and livestock, and yearly changes in water and forage along the different routes. The trail passes through the states of Missouri, Kansas, Nebraska, Colorado, Wyoming, Idaho, Utah, Nevada, Oregon, and California.

Address: National Park Service
Salt Lake City Field Office
324 S State St. Suite 200
Salt Lake City, UT 84111

Phone: (801) 741-1012

Continental Divide National Scenic Trail

Elevations range from 7,000 to 11,000 feet. From Summit Lake Trail in Yellowstone National Park, the trail meanders along the Idaho-Montana border for 80 miles through the Beaverhead National Forest. The Continental Divide National Scenic Trail does not actually go through Idaho, but rather runs along the border of Idaho and Montana. It runs through the rugged and beautiful Beaverhead Range, then east through the Centennial Mountains.

Address: US Forest Service
Intermountain Region
324 25th St.
Ogden, UT 84401

Phone: (801) 625-5605

Idaho Centennial Trail

The Idaho Centennial Trail travels 1200 miles from the Canadian border to the border with Nevada. It passes through all the ecological zones of the state: old growth cedar groves, clear glacial lakes, precipitous and rugged peaks, deep forests carpeted with ferns, granite spires, rushing rivers, and sagebrush steppes. The wildlife varies with the landscape, and adventurers may encounter just about any species in Idaho. The rivers and lakes are uniformly filled with game fish; raptors and waterfowl nest along the waterways. The forests are home to big game, from bighorn sheep and mountain goats to deer, elk, and moose. The expansive sage grasslands offer habitat to antelope, pheasant, grouse, and other upland game birds. The trail includes single track trails, jeep trails, and dirt roads, so any kind of user can appreciate the best that Idaho has to offer. The trail branches in the center of the state, so those on mountain bikes, snowmobiles, ATVs or trail bikes have a non-wilderness alternative. From Murphy Hot Springs at the Nevada state line to Upper Priest Falls, near the Canadian border. Enroute it passes through the Owyhee Uplands, the Sawtooth National Forest and National Recreation Area, the Challis,

Boise, Payette and Nez Perce National Forests, the Frank Church River of No Return Wilderness, the Clearwater National Forest, and the Idaho Panhandle National Forests.

Website:

idahocentennialtrail.blogspot.com

Lewis and Clark National Trail

The Lewis and Clark Expedition, which occurred from 1804 to 1806, was one of the most dramatic and significant episodes in the history of the United States. It stands, incomparably, as our nation's epic in documented exploration of the American West. On the journey to the Pacific Ocean, the Lewis and Clark Expedition passed through north central Idaho. There are several historic sites and trails.

Traveller's Rest: Campsites of September 9-10, 1805, and June 30, 1806, near present-day Lolo, Montana. Campsites of September 11 and 12, 1805, along present-day Lolo Creek in Montana.

Lolo Hot Springs: A resort today.

Packer Meadows: The site where the Expedition rested on the return trip. Find it just east of the visitor center at Lolo Pass.

Glade Creek Camp: The site where the Expedition camped on September 13, 1805, a mile from the Lolo Pass Visitor Center and a few hundred yards off Forest Service Road 5670.

Colt Killed Camp: The site where the Expedition camped on September 14, 1805. It's at the Powell Ranger Station. Here the Expedition, unable to find game on the mountain, killed a young horse for food.

Whitehouse Pond: The small pond named by Private Whitehouse and noted in his journal. From here the Expedition left the river bottom and climbed up a steep ridge to the mountains to the north. A visitor seeking the true Lewis and Clark experience can hike a five-mile trail up that ridge line.

Sites accessible from Kamiah or Weippe: Along well-maintained gravel roads near Weippe.

Salmon Trout Camp: The site where the Corps camped June 18, 1806, waiting for the snows to melt in the high country. Short of food as they had been unsuccessful at hunting, they shot at several salmon a number of times without success.

Small Prairie Camp: The site where the Corps camped June 15, 1806, in a hard rain.

Lewis and Clark Grove: The site where Captain Clark, with five hunters, camped September 19, 1805, after coming 22 miles "...over a mountain, ...through much falling timber (which caused our road of day to be double the direct distance on the course)...."

Pheasant Camp: The site where the main party under Captain Lewis camped September 21, 1805. Lewis wrote, "...we killed a few pheasants...."

Weippe: The site where Clark came across a few Nez Perce Indians near present-day Weippe on September 20, 1805. Today the site of the meeting is commemorated with a highway sign. The route along the ridge line followed by the Expedition is visible to the east.

Address: Lewis & Clark National
Historic Trail
601 Riverfront Dr
Omaha NE 68201

Phone: (402) 661-1804

Nee-Me-Poo (Nez Perce) National Historical Trail

In the summer of 1877, the Nez Perce were forced to move to a reservation, and a small band, some led by Chief Joseph, resisted. After repeated treaties had been broken, a small group of Nez Perce warriors lost patience and killed some particularly unfriendly settlers. Fearing retribution, the band fled through Idaho, Wyoming, and Montana, seeking refuge in Canada. They were pursued doggedly by the US Army and several volunteers, and eventually caught after fleeing over 1500 miles in three and a half months. Location: In its 1,170-mile route toward Canada, the trail runs from Wallowa Lake, Oregon to the Bear Paws Mountains in northern Montana, and passes through the states of Oregon, Idaho, Wyoming, and Montana, crossing tribal, private, county, state, and Federal lands.

Address: NPNHT Administration
12730 Highway 12
Orofino, ID 83544

Phone: (208) 476-8334



Nee-Mee-Po National Historic Trail in North Central Idaho

Photo Courtesy of Steve Lee

The Nez Perce (Nimípuu or Nee-Me-Poo) National Historic Trail stretches from Wallowa Lake, Oregon, to the Bear Paw Battlefield near Chinook, Montana. It was added to the National Trails System by Congress in 1986.

Oregon Trail National Historic Trail

In the mid-1800s, thousands of pioneers followed the Oregon Trail 2,000 miles from Missouri to Oregon in search of a better life. However, the Oregon Trail was never just one route. The Idaho portion of the Oregon Trail crossed deserts, mountains, and dangerously turbulent or deep rivers. Some emigrants deviated from the main trail in search of water and livestock forage, while others found shortcuts and better routes to avoid difficult terrain. Two segments of the primary route, North Trail and Sinkler Creek, are located in southwestern Idaho, and visitors today can still see original wagon ruts. Interpretive sites at Bonneville Point, 16 miles southeast of Boise, and at the Milner Site, 4 miles west of Burley, explain the challenges faced by courageous pioneers. Natural landmarks on the Oregon Trail include:

Smith's Fort: Trading post owned by mountain man Peg Leg Smith who supplied travelers 1848-1849.

Sheep Rock: Named for mountain sheep seen by early travelers. Now called Soda Point, it is not far from the modern town of Soda Springs. Hudspeth's Cutoff branches from the main trail here.

Soda Springs: Steamboat Spring and Beer Spring were dubbed the Soda Springs because they bubbled out of the ground. Now covered by the Soda Point Reservoir. The modern town of Soda Springs gets its name from these springs.

American Falls: These falls were mentioned in the diaries of immigrants traveling the trails.

Massacre Rocks: 25 families from Iowa were attacked here August, 1862.

Fort Hall: Founded in 1834 by Nathaniel Wyeth. Later purchased by the Hudson's Bay Company. Abandoned in 1856.

Twin Springs: A welcome end to a stretch of desert along Hudspeth's Cutoff.

City of Rocks: Formations of soft granite.

Salmon Falls: Famous Indian fishing spot where travelers traded for fresh food. Not the same location as the modern town of Salmon.

Twin Falls: Side by side waterfalls are as good as their name.

Shoshone Falls: An impressive waterfall dropping into the Snake River Canyon. Worth a side trip by wagon or car.

Thousand Springs: A series of waterfalls coming from the wall of the Snake River Canyon.

Three Island Crossing: Three small islands in the Snake River give this river ford its name.

Hot Springs: East of the modern town of Mountain Home. Not the same hot spring as Lava Hot Springs.

Givens Hot Springs: On the southern alternate route.

Fort Boise: Established in 1834 by the Hudson's Bay Company. The trail in Idaho leads from the southeastern corner of the state, through the central part of the state along the Snake River, near Boise and into Oregon.

Address: National Park Service
Salt Lake City Office
324 S State St Suite 200
Salt Lake City UT 84111

Phone: (801) 741-1012

Pacific Northwest Trail

The 1200 mile Pacific Northwest Trail (PNT), running from the Continental Divide to the Pacific Ocean, ranks among the most scenic trails in the world. This carefully chosen path is high for the views and long on adventure. It includes the Rocky Mountains, Selkirk Mountains, Pasayten Wilderness, North Cascades, Olympic Mountains, and Wilderness Coast. The trail crosses 3 National Parks and 7 National Forests.

Address: Pacific Northwest
Trail Association
1851 Charles Jones Memorial
Circle, Unit 4
North Cascade Gateway Center
Sedro-Woolley, WA 98284

Phone: 877-854-9415

Phone: 360-854-9415

Trail of the Coeur d'Alenes

The Trail of the Coeur d'Alenes is one of the most spectacular trails in the western United States. The trail nearly spans the Panhandle of Idaho as it runs along rivers, beside lakes and through Idaho's historic Silver Valley. Dispersed along the trail are 36 unique bridges and trestles that cross mountain creeks, whitewater rivers and tranquil lakes. The east end of the trail passes through a narrow mountain valley once heavily mined for silver. The valley is dotted with numerous small historic mining communities each offering their own unique features. The middle section of the trail follows the tranquil Coeur d'Alene River, passing fifteen small lakes and marshes loaded with waterfowl. The west end of the trail lies along the shoreline of scenic Coeur d'Alene Lake for six miles. It crosses a 3100-foot bridge/trestle to Heyburn State Park, the Northwest's oldest state park. The trail then follows the remote forested Plummer Creek Canyon for six miles, ending in the community of Plummer.

Address: 31732 S Mission Road
Cataldo, ID 83810
(PO Box 30)

Phone: (208) 682-3814

William Pogue National Recreation Trail

3400-foot elevation. Trail splits at trailhead. One branch heads east along Sheep Creek to connect with the Roaring River Trail (11 miles). The other branch goes due south, following Corral Creek and meeting Forest Road 221 (8.5 miles). Both sections are open to bikes, motorcycles, horses, and hikers. Spurs off the William Pogue trail

Trail of the Coeur d'Alenes

are Lava Mountain, Lower Lava Mountain, and Devils Creek, which all branch off to the south from the Sheeps Creek section. Information at trailhead kiosk. From Boise, go 17 miles north on ID 21, then 26 miles east on Forest Road 268, around the Arrowrock Reservoir.

Address: Boise National Forest
1249 S Vinelli Way Ste 200
Boise, ID 83709

Phone: (208) 373-4100

Wright Creek National Recreation Trail

This trail runs 12 miles through the Elkhorn Mountain Range from Summit Campground to Reed Canyon. Follow Indian Mill Trail from Summit Campground to enjoy fantastic views from the summit of Elkhorn Peak, at 9095 feet. This trail is a scenic route open to year round recreational use. This trail can be done as a loop by returning to other area trails. Hunting for mule deer in the fall. There is a stock loading ramp in the parking lot for equestrians. The Elkhorn Mountain region features high peaks, and is the largest roadless area in the Bannock Range. The steep slopes of the canyon are thickly forested with pine, fir, maple, and aspen. The trail passes through the saddle north of the summit. Area wildlife includes mule deer, and some elk, cougar, and bear.

Address: Westside Ranger District
Caribou -Targhee National Forest
195 South 300 East
Malad, ID 83252

Phone: 208-766-5900

*Source: Public Lands Information Center,
www.publiclands.org*

Photo Courtesy of Idaho Tourism



National Wildlife Areas

Managed by the U.S. Fish and Wildlife Service, the National Wildlife Refuge System preserves a network of lands and waters set aside for the conservation and management of the nation's fish, wildlife, and plant resources for the benefit of present and future generations. Information can be obtained from the following sources:

Bear Lake National Wildlife Refuge

Address: 322 N 4th St
Montpelier, ID 83254

Phone: (208) 847-1757

Bear Lake Refuge is located in southeast Idaho, seven miles south of Montpelier. Surrounded by mountains, it lies in Bear Lake Valley at an elevation ranging from 5,925 feet on the marsh to 6,800 feet on the rocky slopes of Merkle Mountain. The interspersions of bulrush, open water, and uplands provides ideal habitat for numerous waterfowl species. Common nesting species include the Canada goose, redhead, canvasback, mallard, gadwall, cinnamon teal, and northern shoveler. In a typical breeding season, the refuge will produce 4,500 ducks and 1,800 geese. Trumpeter swans are also beginning to nest on the refuge. The refuge provides valuable habitat for 12 species that nest in colonies in bulrush. These include the white-faced ibis, snowy egret, black-crowned night-heron, great blue heron, double-crested cormorant, California gull, Franklin's gull, Caspian tern, Forster's tern, black tern, western grebe, and eared grebe. Each species requires specific conditions for its nesting site. Sandhill cranes are frequently observed on the refuge. In late September, flocks of 200-500 cranes often feed on refuge grainfields. Bear Lake Refuge harbors one of the largest nesting colonies of white-faced ibis, a species now quite rare in the United States. Up to 5,000 adult ibis may be present in the spring. Because of its relative scarcity, management activities give the white-faced ibis special consideration. The refuge's shallow water and mudflat

areas provide habitat for willets, avocets, and stilts. Elusive rails are also present along with that master of camouflage, the bittern. Refuge habitat supports a rich variety of other migratory birds such as hawks, owls, and many species of songbirds. Refuge biologists have identified 161 bird species that use the refuge. Hundreds of mule deer winter along Merkle Mountain, and one or two moose are present during most seasons in refuge willows. Smaller mammals often seen are muskrats, skunks, and cottontail rabbits. Residents less frequently seen vary from small meadow voles to beavers, coyotes, badgers, mink, and weasels.

Camas National Wildlife Refuge

Address: 2150 East 2350 North
Hamer, Idaho 83425

Phone: (208) 662-5423

About half of the Camas National Wildlife Refuge in southeastern Idaho consists of lakes, ponds, and marshlands; the remainder is grass sagebrush uplands, meadows, and farm fields. Camas Creek flows through the length of the refuge. During migration, which peaks in March-April and October, up to 50,000 ducks and 3,000 geese may be present on the refuge. Tundra and trumpeter swans visit in the hundreds during migration. The refuge has become a popular swan watching destination with hundreds of tundra and trumpeter swans stopping over during migration. Several state record songbird observations have been made in refuge cottonwood groves on the refuge. Water management is a critical component of Camas Refuge operations. An extensive system of canals, dikes, wells, ponds, and water-control structures is used to manipulate water for the benefit of wildlife, with an emphasis on nesting waterfowl. Haying and prescribed fire are used to manipulate vegetation in some fields, and small grain crops are grown to provide supplemental feed for geese and cranes and to keep them from damaging private croplands.

Deer Flat National Wildlife Refuge

Address: 13751 Upper Embankment Rd
Nampa, ID 83686

Phone: (208) 467-9278

Nestled in the rolling sagebrush hills of southwest Idaho, the watery oasis at Deer Flat National Wildlife Refuge provides an important breeding area for birds and mammals, as well as other wildlife. The refuge is also a significant resting and wintering area for birds migrating along the Pacific Flyway, including spectacular concentrations of mallards and Canada geese. Because of its value to birds, Deer Flat has been declared a Globally Important Bird Area by the American Bird Conservancy. Located southwest of Boise, Idaho, the refuge has two sectors, Lake Lowell and the Snake River Islands. The Lake Lowell sector encompasses 10,588 acres, including the almost 9,000-acre Lake Lowell and surrounding lands. The Snake River Islands sector contains about 800 acres on 101 islands. These islands are distributed along 113 river miles from the Canyon-Ada County Line in Idaho to Farewell Bend in Oregon. Several islands house heron rookeries and gull colonies, and provide feeding and resting spots for migratory birds. The refuge protects a wide range of wildlife habitats, from the open waters and wetland edges of Lake Lowell, to the sagebrush uplands around the lake, to the grasslands and riparian forests on the Snake River islands. Refuge staff use a variety of wildlife management techniques to create and maintain wildlife habitat. With assistance from local growers, the refuge also cooperatively farms 240 acres to provide food for wildlife. The variety of habitats makes the refuge an important breeding area for resident and migratory birds and other wildlife. The refuge is also a significant resting and wintering area for birds migrating along the Pacific Flyway, including spectacular concentrations of mallards and Canada geese. Deer Flat, founded by President Teddy Roosevelt on February 25, 1909, is one of the oldest refuges in the National Wildlife Refuge System, which now includes 540 refuges.

The Refuge System celebrated its centennial in March 2003. Managed by the U.S. Fish and Wildlife Service, the System preserves a network of lands and waters set aside for the conservation and management of the nation's fish, wildlife, and plant resources for the benefit of present and future generations.

Grays Lake National Wildlife Refuge

Address: 74 Grays Lake Road
Wayan, ID 83285

Phone: (208) 574-2755

Grays Lake Refuge is 27 miles north of Soda Springs in southeast Idaho. It lies in a high mountain valley at 6,400 feet. Grays "Lake" is actually a large, shallow marsh. It has little open water and is covered with dense vegetation, primarily bulrush and cattail. Wet meadows and grasslands surround the marsh. Winters at Grays Lake are severe and long. Snow cover lasts from November through April, and frost may occur any month of the year. Warm days and cool nights characterize summers, with high temperatures only rarely exceeding 90 degrees. Annual precipitation averages about 15 inches. Grays Lake Refuge was established in 1965 with the primary objective of protecting and restoring habitat for nesting ducks and geese. Each spring, when the snow melts in April or May, a large variety of waterfowl migrate through the refuge and some stay to nest. The refuge's common nesting species include the mallard, cinnamon teal, canvasback, lesser scaup, redhead, and Canada goose. In recent years, trumpeter swans have reestablished as an important nesting species. Grays Lake is one of the best areas in this region to observe the rare trumpeter. In a typical breeding season, the refuge may produce up to 5,000 ducks, 2,000 geese, and over 20 swans. Ducks and geese, the last birds to migrate south in the fall, remain until freeze-up, which usually occurs in November. Grays Lake hosts the largest nesting population of greater sandhill cranes in the world. Over 200 nesting pairs have been counted in some years. Sandhills begin arriving in early April. In

the fall, the refuge serves as a staging area, a place where cranes gather before migrating south to New Mexico, Arizona, and Mexico for the winter. During the staging period in late September and early October, as many as 3,000 cranes have been observed in the valley at one time. Abundant wet meadows, shallow water, mudflats, and bulrush marshes provide habitat for a large variety of waterbirds. A great number use the refuge during spring, summer, and fall. Franklin's gulls nest in large colonies in bulrush habitat, along with a lesser number of white-faced ibis. Grebes, bitterns, and elusive rails are also present. Shorebirds include curlews, snipe, phalaropes, and willets. Refuge habitat supports a variety of other migratory birds, including eagles, hawks, falcons, and many species of songbirds. Non-migratory birds include ruffed and sharp-tailed grouse. Large mammals regularly seen at Grays Lake are moose, elk, and mule deer. Smaller mammals include muskrats, ground squirrels, and badgers.

Kootenai National Wildlife Refuge

Address: 287 Westside Road
Bonners Ferry, ID 83805

Phone: (208) 267-3888

Located 20 miles from the Canadian border and 5 miles from the town of Bonners Ferry, Idaho, Kootenai National Wildlife Refuge is bordered by the rugged Selkirk Mountains to the west, the Kootenai River, Deep Creek to the east, and State lands to the south. Water is diverted from Myrtle Creek, the refuge's main water supply, and pumped from the Kootenai River and Deep Creek to maintain permanent ponds and to flood waterfowl food plots in the fall. The primary goal of the refuge is to provide resting and feeding habitat for migrating waterfowl. Spring migrants include mallards, northern pintails, American wigeon, and tundra swans. Canada geese gather on the refuge during August and September, while mallards peak in November. Some waterfowl arrive in the spring and stay to nest on the refuge. The principal species are mallards, cinnamon and blue-winged teal, common golden-eyes, redheads, wood ducks, and Canada geese.

Minidoka National Wildlife Refuge

Address: Route 4 Box 290
961 E Minidoka Dam Rd.
Rupert, ID 83350-9414

Phone: (208) 436-3589

Minidoka National Wildlife Refuge is located on the Snake River Plain in south-central Idaho, 12 miles northeast of Rupert. It includes about 80 miles of shoreline around lake Walcott, from Minidoka Dam upstream about 25 miles. Minidoka is one link in a chain of many Federal and State refuges in the Pacific Flyway that provide habitat for a variety of species during migration each year. Waterfowl are the most abundant migratory wildlife using the refuge. The refuge also serves as a molting area for waterfowl in summer. Of the 28 species of waterfowl that use the refuge, those most commonly seen are the Canada goose, mallard, pintail, redhead, gadwall, and wigeon. Unlike most birds, which molt wing and tail feathers one at a time, waterfowl lose their wing and tail feathers all at once and remain flightless for a month while the feathers grow back. The refuge's secluded bays free of disturbance, with lush beds of vegetation, attract 100,000 molting ducks and geese from July through September. During spring and fall migrations, over 500 tundra swans use the refuge. Open water, marshes, and mudflats provide habitat for an assortment of waterbirds. Western and Clark's grebes, American coots, and killdeer are commonly seen. Careful observers may also see common loons and shorebirds, such as willets, American avocets, and Wilson's phalaropes. Some birds depend on mutual defense and isolation to protect their nests from predators. Rather than nesting alone, they nest in dense colonies on small, isolated islands or in groves of small trees. Often, several species nest together in one colony. By acting together, they can repel most predators. Colony nesters on the refuge include western and Clark's grebes, double-crested cormorant, great blue heron, snowy egret, black-crowned night heron, American white pelican, California gull, and occasionally great egret or cattle egret. Portions of the refuge are closed to public access during the nesting season to protect the colonies from disturbance. The

variety of habitats at Minidoka supports a diversity of birds not found in most areas of Idaho. Over 230 species have been seen on the refuge. Because of the colonies and concentrations of waterfowl, American Bird Conservance has designated the refuge an Important Bird Area of Global Significance. Some non-migratory species such as sharp-tailed and sage grouse, ring-necked pheasant, gray partridge, and some songbirds are present year long. Other species occur only during summer months. Bald eagles can be seen regularly during the fall and winter. Whether perched in a tree, foraging for fish below the dam, or sitting on the ice feeding on waterfowl, they are always a majestic sight. Look for them in large trees around the park during the winter. It takes four or five years before bald eagles get their white heads, so look carefully to distinguish young bald eagles from golden eagles. Sagebrush is a unique plant community composed of plant species superbly adapted to this region's hot, dry summers and snowy winters. Sagebrush is a critical plant species for many animals, such as sage grouse, sage sparrow, Brewer's sparrow, and sage thrasher. Without large expanses of sagebrush, these species will continue to decline. Pronghorns and mule deer rely on sagebrush for winter food and cover all year long. A wide variety of mammals occur on the refuge. Mule deer are commonly seen near the headquarters. Pronghorns can be found in small numbers in the wide open sagebrush. Smaller mammals often seen are beaver, cottontail, jackrabbit, muskrat, porcupine, raccoon, striped skunk, mink, coyote, and several species of bats. River otters can be seen on occasion. Rare species include cougar, bobcat, elk, and moose. Most of the upland areas are shallow soils underlain by fairly recent basalt lava flows, with an occasional sand dune scattered throughout. This mix of rock, sand, and

shallow soil supports a diversity of small mammals, reptiles and invertebrates. The divergence point of the Oregon and California Trails was about a mile south of the refuge boundary and an alternate route of the Oregon Trail crossed the northern part of the refuge.

Oxford Slough National Wildlife Refuge

Location: Just east of the village of Oxford, ID.

Phone: (208) 237-6615

Oxford Slough Waterfowl Production Area is in Franklin and Bannock counties on the edge of Oxford in southeast Idaho. It was purchased to protect redhead [duck] nesting habitat. The area is largely hard-stem bulrush marsh, interspersed with open water and surrounded by areas of playa, saltgrass flats, native wet meadow, and some cropland. The lower areas have visible alkali deposits. The marsh is fed on the north and drained at the south by Deep Creek. A smaller creek and several springs feed the marsh from the west. Attempts to drain it in the 1950s were marginally successful; the drainage ditches still exist but have mostly filled in. The native pasture is no longer grazed. Most of the meadows are hayed to provide short grass feeding areas for geese and cranes. Most of the dry cropland has been converted to dense nesting cover. The irrigated cropland is used for small grains under a cooperative farm agreement; a portion of the crop is left each year for wildlife.

Source: US Fish & Wildlife Service

www.fws.gov

National Historic Landmarks

National Historic Landmarks are nationally significant historic places designated by the Secretary of the Interior because they possess exceptional value or quality in illustrating or interpreting the heritage of the United States. Today, fewer than 2,500 historic places bear this national distinction. Working with citizens throughout the nation, the National Historic Landmarks Program draws upon the expertise of National Park Service staff who work to nominate new landmarks and provide assistance to existing landmarks.

U.S. Assay Office

Address: 210 Main Street
Boise, ID 83702

Designation: May 30, 1961

National Register Number: 66000305

Built by the Federal Government in 1870-71, the Boise Assay Office illustrates the importance of mining in the political, social, economic, and legal development of Idaho and the Far West. In operation from 1872 to 1933, it is one of the most significant public buildings remaining from Idaho's territorial days.

Bear River Massacre Site

Location: Preston, Franklin County ID

Designation: June 21, 1990

National Register Number: 73000685

On January 29, 1863, California Volunteers under the command of Col. Patrick Edward Conner attacked a band of Northwestern Shoshone. The bloodiest encounter between Native American and white men to take place in the West in the years between 1848 and 1891, Bear River Massacre resulted in the deaths of almost 300 Shoshone and 14 soldiers.

Camas Meadows Battle Site

Location: Kilgore, Clark County ID

Designation: April 11, 1989

National Register Number: 89001081

On August 19, 1877, the military force led by Maj. Gen. Oliver O. Howard which had been pursuing the Nez Perce since their departure from Clearwater was in a position to intercept them in their flight to Canada. Here, on August 20, a pre-dawn raid by

Nez Perce warriors succeeded in capturing most of Howard's pack mules, forcing the army to halt until more mules and supplies could be secured, which resulted in a time-consuming detour. The army's delay made it possible for the Nez Perce to escape into Yellowstone Park and Montana. Their remarkable journey toward Canada continued six weeks longer as a result of this raid.

Cataldo Mission

Location: Cataldo, Kootenai County ID

Designation: July 4, 1961

National Register Number: 66000312

Built around 1850 by Jesuit missionaries and Coeur d'Alene Indians, this log and adobe church with Baroque and Greek Revival details is the oldest surviving church in the Pacific Northwest and also the oldest structure in Idaho. The mission restoration project was completed in 1975 and is now a museum administered by the Idaho Department of Parks and Recreation.

Experimental Breeder Reactor #1

Location: Near Arco, Butte County

Designation: December 21, 1965

National Register Number: 66000307

On December 20, 1951, the EBR-I produced the first usable amounts of electricity created by nuclear means; in July 1963, it was the first reactor to achieve a self-sustaining chain reaction using plutonium instead of uranium as the major component in the fuel. In addition, the EBR-I was the first reactor to demonstrate the feasibility of using liquid metal at high temperatures as a reactor coolant.

Fort Hall

Location: Bannock County

Designation: January 20, 1961

National Register Number: 66000306

Fort Hall is the most important trading post in the Snake River Valley and is known for its important association with overland migration on the Oregon-California Trails. In the 1860s and 1870s it was a key road junction for the overland stage, mail and freight lines to the towns and camps of the mining frontier in the Pacific Northwest.

Lemhi Pass

Location: Tendoy, Lemhi County ID

Designation: October 9, 1960

National Register Number: 66000313

On August 12, 1805, when he reached the summit of this pass, Meriwether Lewis stood on the boundary of newly-acquired Louisiana, looking west to the snow-capped peaks of the Bitterroot and Salmon River Ranges, into what was then Spanish territory. Situated on a remote section of the Beaverhead Range, at an elevation of 7373' above sea level, Lemhi Pass was the point where the Lewis and Clark Expedition crossed the Continental Divide.

Lolo Trail

Location: Lolo Hot Springs, Clearwater County, ID

Designation: October 9, 1960

National Register Number: 66000309

When, after reaching Lemhi Pass and crossing the Continental Divide, navigation of the Salmon River proved impossible, Lewis and Clark determined to use one of the several trails over the mountains used

by the Nez Perce in their annual journeys to the buffalo plains in the east. The Lolo Trail, used by the explorers to cross the Bitterroot Mountains in September 1805, represents probably the most arduous single stretch of the entire route traveled by the expedition.

Weippe Prairie

Location: Weippe, Clearwater County ID

Designation: May 23, 1966

National Register Number: 66000311

On the morning of September 20, 1805, an advance party of the Lewis and Clark Expedition came out of the Bitterroot Mountains onto the southeastern corner of Weippe Prairie, the western terminus of the Lolo Trail and long a favored source of camas root for the Nez Perce Indians. Here, the expedition first encountered the Nez Perce, who had never before seen white men. The Nez Perce gave the explorers food as well as much-needed help and directions during the 2-1/2 week period spent in their territory.

Source: National Historic Landmarks Programs, www.nps.gov

Cataldo Mission

Photo Courtesy of Idaho Parks and Recreation



Idaho Historic Sites

The Idaho State Historical Society oversees historic sites at four locations in the state which are operated in conjunction with local support groups.

Old Idaho Penitentiary

Address: 2445 Old Penitentiary Road
Boise, ID 83712

Phone: (208) 334-2844

Directions: From the intersection of Broadway and Warm Springs Avenue, travel east on Warm Springs for about 1.5 miles then turn left onto Old Penitentiary Road.

Idaho Territory was less than ten years old when the territorial prison was built east of Boise in 1870. The penitentiary grew from a single cellhouse into a complex of several distinctive buildings surrounded by a high sandstone wall. Convicts quarried the stone from the nearby ridges and completed all the later construction. Over its century of operation, the penitentiary received more than 13,000 convicts, of whom 215 were women. Spurred in part by conditions that sparked a general riot in 1971 and an even more severe riot in 1973, the inmate population was moved to a modern penitentiary south of Boise and the Old Idaho Penitentiary was closed on December 3, 1973. After the Penitentiary closed in 1973, the site was placed on the National Register of Historic Places.

Rock Creek Station and Stricker Homesite

Willow-lined Rock Creek has formed a welcome refuge for Native Americans, explorers, and pioneers traveling through south central Idaho for centuries. Because it is located in a high desert area where average yearly rainfall is less than 10 inches, the availability of water and plant life was a natural draw to voyagers and those in search of a permanent settlement. Beginning around 1810, explorers and mountain men followed Indian trails as they trapped in all the drainages of the Snake River in the area, including Rock Creek. By 1840, dwindling beaver populations forced fur traders to a new occupation—guiding

emigrants through the area. In the 1840s, a rush of settlers followed the Oregon Trail to the Oregon country. Rock Creek was a popular camping spot along the Trail from the outset, and wagon ruts can still be seen at the site. When gold miners who rushed to southern Idaho in the early 1860s needed delivery of freight and mail, Rock Creek became a stop on what became the Kelton Wagon Road. In 1864, Ben Holladay was awarded a contract to deliver mail from Salt Lake City to Walla Walla, Washington. When his agents built Rock Creek, it became a “home station,” where stage drivers and attendants lived while they were off duty and where passengers could buy a meal or a night’s lodging. The original station consisted of a lava-rock building that served as a hotel and barn. In 1865 a store was built at the site. A small community grew up around the business, which also became a social center. Railroad construction boosted the prosperity of Rock Creek for a period of time when the transcontinental railroad provided a faster and less expensive means of bringing freight and mail into Utah. Those goods were then transported to their destinations in Idaho along the Kelton Wagon Road from the nearest railroad stop, at Kelton, Utah. In 1884 the Oregon Short Line Railroad was constructed on the north side of the Snake River — across the river from Rock Creek — and ultimately contributed to a decline in the community’s importance. While the Rock Creek Station was near a railroad, the great crack in the earth that formed the Snake River Canyon isolated the settlement and its use as a stage stop dwindled. The many large ranches that were developed in the area depended on the store, however, and the cattle industry helped to expand the community. The 1880 census reported that 44 people lived in the Rock Creek Valley. The 1900 census listed 146 people living at Rock Creek.

Rock Creek Store: James Bascom and John Corder built the store at Rock Creek in 1865, a year after the area had been designated a “home station” on the new Overland Stage Line route. The store was also the first trading post between Boise and Fort Hall, and a stopping point on the Oregon Trail and the Kelton Wagon Road. In 1871 a post office was established in the

store, and it also served as a polling place during elections. In the fall of 1876, two German emigrants, Herman Stricker and John Botzet, bought the store and contents, a stable and contents, and a dwelling house for approximately \$5,300. Stricker became the Rock Creek postmaster in 1877 and served in that position for the next 22 years. An addition on the north end of the building housed a saloon and card room for use by settlers, cowboys, and travelers. The store was closed in 1897 and later served several times as a home for families. The small log store building remains intact at the west end of the site. Its sod roof was replaced with shingles after a wet winter in 1879-80 and is now covered by a preservation roof constructed in 1985.

Dry Cellar: Located north of the Rock Creek Store, the cellar was used for storage of food and supplies, as a jail, and reportedly for protection from Indians. A semi-subterranean structure, it was created by utilizing a natural depression in the basalt and enlarging it by removing additional rock. Poles and a dirt roof were added to complete the structure. It is entered through a door on the south side of the structure.

Wet Cellar: Also located north of the Rock Creek Store, the cellar was used to store saloon supplies. It too is a semi-subterranean structure created by utilizing the natural depression in the basalt, enlarged by removing additional rock. Poles and a dirt roof were added to complete the structure. It is entered through a door on the south side.

Stage Station Site: Built by Ben Holladay to accommodate 40 horses and overnight stops by stage passengers and to serve meals on his Overland Stage Line route, the foundation of the building is still visible east of the dry and wet cellars.

China House Site: A gathering place for Chinese attracted to the area by mining, this small building was located east of the Rock Creek Store and may have been used as an opium parlor or a store that sold Chinese merchandise. Beyond mining, Chinese settlers tended gardens and sold vegetables at the site. Eventually, open hostility from other residents and restrictive emigration laws, such as the Exclusion Act of 1882, forced the Chinese to leave the area.

Positioning of China House on the site is identified by lava-rock markers outlining the approximate location of its foundation. Recent archaeological investigations by ISHS archaeologists at the China House have identified possible structural remains and Chinese domestic refuse (rice bowl fragments, a celadon teacup sherd, soy sauce and/or ginger jar fragments). Future excavations are planned to help augment the historical record by attempting to determine the full extent and intensity of the Chinese presence at Stricker Ranch during the late nineteenth century.

Stricker House: Herman Stricker, who moved to Rock Creek in 1876, filed for and was granted a water claim for 300 inches of Rock Creek water. He completed a ditch for irrigation and mining in 1884 and appropriated an additional 200 inches of Rock Creek water at that time. Stricker homesteaded additional land until his family holdings totaled 960 acres. An original six-room log cabin constructed by Stricker near the store burned down in March of 1900. Later that year, the Stricker family built a new home, which exists today on the southeast corner of the Rock Creek site. The house was constructed with walls of hand-hewn lumber hauled from Albion. In 1916 the original 11-room structure was expanded with an extension on the formal dining room, present kitchen, bath, service entrance, sun porch, and storage area. The upper floor of the house served as a hotel for travelers, cowboys, and engineers and surveyors during construction of Milner Dam and the Twin Falls Canal.

Summer House: Located south of the Stricker Ranch House, this building served as the kitchen during 1916 construction on the original home and was used during hot weather to help keep the house cool.

Pioneer Cemetery: Located on a five-acre piece of private land west of the Rock Creek site for which the Society has responsibility, the cemetery contains graves dating from 1874 to 1897. Fencing and markers were added to the location in 1990 and 1991, but livestock grazing in the field around the cemetery have continually damaged the protective fencing and threatened preservation of the remaining grave markers.

Franklin Historic Properties

The town of Franklin was founded in the spring of 1860 by Mormon pioneers moving north through the Cache Valley of Utah. Sixty-one families built small cabins along the Cub River (at that time called the Muddy River) and commenced farming. Settlers fanned out to establish new communities in northern Cache Valley. These early pioneers believed they were still in Utah, and not until 1872 did an official boundary survey fix the Idaho-Utah border a mile south of where Franklin was established. In a typical Utah pattern, the first settlers laid out wide streets and held a drawing to distribute town and farm lots. Town lots were large enough to accommodate a garden, barn, and outbuildings. Space was reserved for a central square — which today is the Franklin City Park, located south of the State of Idaho properties for which the Idaho State Historical Society is responsible. The Relic Hall is open to the public from Memorial Day through Labor Day and at other times by appointment. The Franklin Cooperative Mercantile Building, which primarily houses Mormon history of a local and denominational nature, is open periodically, mostly by appointment. The Hatch House is closed.

The Hatch House: In 1872, Lorenzo Hill Hatch built his elegant stone house on one of Franklin's largest lots on Main Street, across from the city square. Hatch was the town's temporal and spiritual leader from 1863 to 1875. He was the second Mormon bishop and the first mayor of Franklin. He was also the first Mormon legislator in Idaho. The stone Greek Revival style of the house was popular in Utah in the 1870s and the structure was occupied by descendants of Bishop Hatch until the 1940s. It was acquired by the Historical Society in 1979. When ownership of the house was assumed by the State of Idaho, the ground floor had been completely gutted by the previous owner. Extensive modifications had been made to the ground floor, which was raised approximately seven inches, and all interior walls were removed. The house is still in that condition. The second story survives with little modification and could be restored to an 1870-80s appearance in

the future. A 1910 addition, made of a hard yellow brick, housed a new kitchen and pantry, later altered to a bathroom. This section of the house has been altered by the previous owner.

Relic Hall: In 1923 the Franklin Pioneer Association bought the old Franklin Cooperative Mercantile Building, located on Main Street one block east of US Highway 91, to use as a museum. After running out of room in that facility, the Association deeded a building lot to the State of Idaho located adjacent to and west of the Mercantile Building, hoping that a new building would be constructed on the site. The legislature appropriated funds for construction of a rustic log hall, which was built in 1936-37 from timber provided by the Forest Service and labor by Civilian Conservation Corps crews. The Idaho State Historical Society has been responsible for maintaining the Relic Hall building since its construction.

Franklin Cooperative Mercantile Building: Believed to have been constructed in 1870, this building stands on the east side of the Relic Hall and is probably the best preserved early commercial building in Idaho. It is still used as an adjunct display area to the Relic Hall.

Pierce Courthouse

For many years, the town of Pierce enjoyed the distinction of being Idaho's oldest town. However, later research determined that Franklin, in southeastern Idaho, was actually settled several months earlier by Mormon pioneers. The first gold rush on the Nez Perce Indian Reservation started at the site in September of 1860 when W. F. Bassett, one of a company of prospectors, began successfully panning for gold in Orofino Creek at the mouth of Canal Gulch. Although prospecting on the reservation was illegal, the discovery stirred up a mining fever among residents of Walla Walla, Washington, and several expeditions ventured into the Clearwater River area. The original prospectors and many of the subsequent expeditions were led by Elias D. Pierce, an individual more interested in opening new areas to mining than in actually seeking the mineral himself. Instead, he visited the Washington territorial capital

in Olympia and lobbied for permission to build a toll road to the new mining region. During his absence, other miners named the new town in his honor. Pierce himself returned briefly in the spring of 1861 to run a sawmill, but he soon left to search for a new mining region. On January 8, 1861, the Washington Legislature established Shoshone County and made Pierce the county seat. By that summer, thousands of gold seekers poured into the Nez Perce country, which had been set aside as a reservation in 1855, and the town became a boisterous mining town in what was then Washington Territory. At first, the county commissioners met and court proceedings were held in rented rooms. Private citizens were paid to

provide room and board for prisoners. In 1862, Shoshone County built a courthouse at Pierce. The county remained a part of Washington Territory until Idaho Territory was established in 1863. By then roads, towns, farms, and dwellings were scattered across the landscape, and that year a new treaty reduced the Nez Perce reservation to less than one tenth its original size. The Pierce Courthouse served governmental needs until 1885, when the county seat was moved to Murray.

*Source: Idaho Historic Sites Office
208-334-2844
history.idaho.gov*

FISHING IN IDAHO

Idaho is famous for its fishing. More than 10 world-class blue-ribbon wild trout streams, including the Henrys Fork, Silver Creek and the St. Joe River, are scattered throughout the state. Idaho's rugged mountains contain more than 1,500 high mountain lakes with good trout fishing. Numerous large natural lakes and reservoirs provide a wide variety of fishing opportunities for warm and cold-water species. In contrast to some states, most Idaho fishing waters are located in the public domain, and are open to the public. Access is free.

Family Fishing Waters: In response to anglers' requests for more family-oriented

fishing opportunities and simplified rules, Fish and Game has developed Family Fishing Water regulations. In these areas there are year-around seasons, a general six-fish limit for trout, bass, walleye and pike and no bag limit on other species. There are no length limits or tackle requirements.

Salmon and Steelhead: Idaho is the only inland western state with ocean-run salmon and steelhead, and when conditions are right, the hatchery part of these runs provide an exciting fishing experience. State records are 54 pounds for salmon and 30 pounds, 2 ounces for steelhead.

HUNTING IN IDAHO

Idaho has some of the best and most varied hunting in the west, from the trophy species of moose, bighorn sheep and mountain goat to the more often hunted deer (mule deer and whitetails), elk and antelope. We hunt black bear and mountain lions too,

and a variety of upland game, turkeys and waterfowl. The state is two-thirds public land and a Fish and Game program called Access Yes! is opening up more private land every year.

Idaho Fish and Game License and Tag Sales Number Sold


Description	FY 2018	FY 2019	Change 18 to 19	% Change
Resident Combination	139,279	133,662	(5,617)	-4.0%
Resident Sportsman Package	21,770	22,435	665	3.1%
Resident Season Fishing	146,216	147,582	1,366	0.9%
Resident Short-term Fishing	8,620	9,072	452	5.2%
Resident Hunting	57,759	54,800	(2,959)	-5.1%
Total Resident Licenses	373,644	357,551	(6,093)	-1.6%
Non-resident Combination	2,445	2,840	395	16.2%
Non-resident Season Fishing	25,528	28,344	2,816	11.0%
Non-resident Short-term Fishing	139,431	143,373	3,942	2.8%
Non-resident Hunting*	47,584	51,674	4,090	8.6%
Total Non-resident Licenses	214,988	226,988	11,243	5.2%
Resident Tags	237,557	245,893	8,335	3.5%
Resident Tags in Sportsman Pack**	124,790	130,204	5,414	4.3%
Non-resident Tags	53,413	60,695	7,282	13.6%
Miscellaneous Permits	230,277	238,144	7,867	3.4%
Misc. Permits in Sportsman Pack**	81,975	84,579	2,604	3.2%
Miscellaneous Permit issued at \$0	93,608	100,419	6,811	7.3%
Access Depredation Fee *Eff. 5/1/17	415,516	406,452	(9,064)	-2.2%
Controlled Hunt Applications	221,806	233,160	11,354	5.1%
Total Tags, Permits, and Misc.	1,458,942	1,499,546	40,604	2.8%
Total Licenses, Tags, & Permits	2,047,574	2,093,328	45,754	2.2%

* Includes all hunting licenses (Big Game, Small Game, Nongame, and Shooting Preserve)

** Fees were collected in the sale of the sportsman package license sale.

Misc. Permit Issued at \$0 generally includes: controlled hunt purchases records, which are automatically generated as part of the purchase of a controlled hunt tag. Also includes handicapped permits for rifle, archery, and conversions from Adult to Senior licenses where this is no balance due, etc.

Source: Director's Report to the Commission 2019



State Bank of Kamiah

Photo Courtesy of Idaho State Historical Society



Franklin Cooperative Mercantile Institution

Photo Courtesy of Idaho State Historical Society

Appendix

Secretaries of State

ALABAMA (CEO)

John Merrill (R)
Secretary of State
P.O. Box 5616
Montgomery, AL 36103
(334) 242-7200
john.merrill@sos.alabama.gov

ARIZONA (CEO)

Katie Hobbs (D)
Secretary of State
1700 W. Washington, Ste 1700
Phoenix, AZ 85007
(602) 542-4285
sosadmin@azsos.gov

COLORADO (CEO)

Jena Griswold (D)
Secretary of State
1700 Broadway, Suite 200
Denver, CO 80290
(303) 894-2200
secretary@sos.state.co.us

DISTRICT OF COLUMBIA

Kimberly Bassett (D)
Secretary of the District
1350 Pennsylvania Ave.,
NW Suite 419
Washington, DC 20004
(202) 727-6306
secretary@dc.gov

GUAM

Joshua Tenorio (D)
Lieutenant Governor
P.O. Box 2950
Hagatna, GU 96932
(671) 475-9380
service@guam.gov

ILLINOIS

Jesse White (D)
Secretary of State
213 State Capitol
Springfield, IL 62756
(217) 782-2201
garchibald@ilsos.net

ALASKA (CEO)

Kevin Meyer (R)
Lieutenant Governor
550 W 7th, Ste 1700
Anchorage, AK 99501
(907) 269-7460
lt.governor@alaska.gov

ARKANSAS (CEO)

John Thurston (R)
Secretary of State
256 State Capitol
Little Rock, AR 72201
(501) 682-1010
info@sos.arkansas.gov

CONNECTICUT (CEO)

Denise Merrill (D)
Secretary of State
Capitol Office, PO Box 150470
Hartford, CT 06115-0470
(860) 509-6200
denise.merrill@ct.gov

FLORIDA (CEO)

Laurel M. Lee (R)
Secretary of State
500 S Bronough St, Ste 100
Tallahassee, FL 32399
(850) 245-6500
[secretaryofstate@
dos.myflorida.com](mailto:secretaryofstate@dos.myflorida.com)

HAWAII

Josh Green (D)
Lieutenant Governor
Exec. Chambers, State Capitol
Honolulu, HI 96813
(808) 586-0255
ltgov@hawaii.gov

INDIANA (CEO)

Holli Sullivan (R)
Secretary of State
201 State Capitol
Indianapolis, IN 46204
(317) 232-6536
sos@sos.in.gov

AMERICAN SAMOA

Talauega Eleasalo Ale (D)
Lieutenant Governor
Territory of American Samoa
Pago Pago, AS 96799
(684) 633-4116
lt.governor@go.as.gov

CALIFORNIA (CEO)

Shirley Weber (D)
Secretary of State
1500 11th Street
Sacramento, CA 95814
(916) 653-7244
webmaster@sos.ca.gov

DELAWARE

Jeffrey W. Bullock (D)
Secretary of State
401 Federal Street
Dover, DE 19901
(302) 739-4111
douglas.denison@state.de.us

GEORGIA (CEO)

Brad Raffensperger (R)
Secretary of State
214 State Capitol
Atlanta, GA 30334
(404) 656-2881
soscontact@sos.ga.gov

IDAHO (CEO)

Lawrence Denney (R)
Secretary of State
P.O. Box 83720
Boise, ID 83720
(208) 334-2300
ldenney@sos.idaho.gov

IOWA (CEO)

Paul Pate (R)
Secretary of State
Lucas Bldg., 1st Fl.
321 E. 12th Street
Des Moines, IA 50319
(515) 281-6230
sos@sos.iowa.gov

Secretaries of State *(cont.)*

KANSAS (CEO)

Scott Schwab (R)
Secretary of State
120 SW 10th Avenue
Topeka, KS 66612
(785) 296-4564
sos@sos.ks.gov

MAINE (CEO)

Shenna Bellows (D)
Secretary of State
148 State House Station
Augusta, ME 04333
(207) 626-8400
sos.office@maine.gov

MICHIGAN (CEO)

Jocelyn Benson (D)
Secretary of State
430 W. Allegan Street
4th Floor
Lansing, MI 48918
(517) 373-2510
secretary@michigan.gov

MISSOURI (CEO)

Jay Ashcroft (R)
Secretary of State
600 West Main
P.O. Box 1767
Jefferson City, MO 65101
(573) 751-4936
info@sos.mo.gov

NEVADA (CEO)

Barbara Cegavske (R)
Secretary of State
101 N Carson St, Ste 3
Carson City, NV 89701
(775) 684-5708
sosexec@sos.nv.gov

NEW MEXICO (CEO)

Maggie Toulouse Oliver (D)
Secretary of State
325 Don Gaspar, Ste 300
Santa Fe, NM 87501
(505) 827-3600
secretary.state@state.nm.us

KENTUCKY (CEO)

Michael Adams (R)
Secretary of State
700 Capital Ave., Suite 152
Frankfort, KY 40601
(502) 564-3490
sos.secretary@ky.gov

MARYLAND

John Wobensmith (R)
Secretary of State
16 Francis Street
Annapolis, MD 21401
(410) 260-3848
john.wobensmith@maryland.gov

MINNESOTA (CEO)

Steve Simon (D)
Secretary of State
180 State Capitol
100 Rev. Dr. MLK Jr. Blvd.
St. Paul, MN 55155
(651) 201-1324
secretary.state@state.mn.us

MONTANA (CEO)

Christi Jacobsen (R)
Secretary of State
P.O. Box 202801
Helena, MT 59620
(406) 444-2034
sos@mt.gov

NEW HAMPSHIRE (CEO)

Bill Gardner (D)
Secretary of State
State House Room 204
Concord, NH 03301
(603) 271-3242
kladd@sos.state.nh.us

NEW YORK

Rossanna Rosado (D)
Secretary of State
1 Commerce Plaza
99 Washington Ave, Ste. 1100
Albany, NY 12231
(518) 486-9846
info@dos.ny.gov

LOUISIANA (CEO)

Kyle Ardoin (R)
Secretary of State
P.O. Box 94125
Baton Rouge, LA 70804
(225) 922-2880
admin@sos.la.gov

MASSACHUSETTS (CEO)

William Galvin (D)
Secretary of Commonwealth
State House, Rm 337
24 Beacon Street
Boston, MA 02133
(617) 727-9180
cis@sec.state.ma.us

MISSISSIPPI (CEO)

Michael Watson (R)
Secretary of State
125 S. Congress Street
Jackson, MS 39201
(601) 359-1350
secretary@sos.ms.gov

NEBRASKA (CEO)

Robert Evnen (R)
Secretary of State
P.O. Box 94608
Lincoln, NE 68509
(402) 471-2554
sos.info@nebraska.gov

NEW JERSEY (CEO)

Tahesha Way (D)
Lieutenant Governor
PO Box 300
Trenton, NJ 08625
(609) 777-2581
feedback.sos@sos.nj.gov

NORTH CAROLINA

Elaine Marshall (D)
Secretary of State
P.O. Box 29622
Raleigh, NC 27626
(919) 814-5400
emarshal@sosnc.com

Secretaries of State *(cont.)*

NORTH DAKOTA (CEO)

Alvin “Al” Jaeger (R)
Secretary of State
600 East Boulevard, Dept 108
Bismarck, ND 58505
(701) 328-2900
sos@nd.gov

OREGON (CEO)

Shemia Fagan (D)
Secretary of State
136 State Capitol
Salem, OR 97310-0722
(503) 986-1523
oregon.sos@oregon.gov

RHODE ISLAND (CEO)

Nellie Gorbea (D)
Secretary of State
82 Smith Street, Rm 217
Providence, RI 02903
(401) 222-2357
secretarygorbea@sos.ri.gov

TENNESSEE

Tre Hargett (R)
Secretary of State
State Capitol, First Floor
Nashville, TN 37243
(615) 741-2819
tre.hargett@tn.gov

VERMONT (CEO)

Jim Condos (D)
Secretary of State
128 State Street
Montpelier, VT 05633
(802) 828-2148
secretary@vermont.gov

WASHINGTON (CEO)

Kim Wyman (R)
Secretary of State
P.O. Box 40220
Olympia, WA 98503
(360) 902-4151
secretaryofstate@sos.wa.gov

OHIO (CEO)

Frank LaRose (R)
Secretary of State
22 North 4th St, 16th Floor
Columbus, OH 43215
(614) 466-2655
frank@ohiosos.gov

PENNSYLVANIA (CEO)

Veronica Degraffenreid (D)
Secretary of State
302 North Office Building
Harrisburg, PA 17120
(717) 787-6458
ST-PRESS@pa.gov

SOUTH CAROLINA

Mark Hammond (R)
Secretary of State
1205 Pendleton St, Ste 525
Columbia, SC 29201
(803) 734-2170
rdaggerhart@sos.sc.gov

TEXAS (CEO)

Jose Esparza (R)
Secretary of State
1100 Congress Avenue
Austin, TX 78701
(512) 463-5770
secretary@sos.tx.us

VIRGIN ISLANDS

Tregenza Roach (D)
Lieutenant Governor
1131 King St, Ste 101
St. Croix, USVI 00820
(340) 774-2991
petra.phipps@lgo.vi.gov

WEST VIRGINIA (CEO)

Mac Warner (R)
Secretary of State
Building 1, Suite-157K
1900 Kanawha Blvd
Charleston, WV 25305
(304) 558-6000
wvsos@wvsos.com

OKLAHOMA

Brian Bingham (R)
Secretary of State
2300 N. Lincoln Blvd., Ste 101
Oklahoma City, OK 73105
(405) 521-3912
executivelegislative@sos.ok.gov

PUERTO RICO

Omar Marrero (NPP)
Secretary of State
Box 9023271
San Juan, PR 00902
(787) 722-2121
secretario@estado.pr.gov

SOUTH DAKOTA (CEO)

Steve Barnett (R)
Secretary of State
500 E Capitol Ave, Ste 204
Pierre, SD 57501
(605) 773-3537
sdsos@state.sd.us

UTAH (CEO)

Deidre Henderson (R)
Lieutenant Governor
PO Box 142325
Salt Lake City, UT 84114
(801) 538-1041
lshaffer@utah.gov

VIRGINIA

Kelly Thomasson (D)
Secretary of Commonwealth
P.O. Box 2454
Richmond, VA 23218
(804) 786-2441
kelly.thomasson@governor.virginia.gov

WISCONSIN

Douglas La Follette (D)
Secretary of State
P.O. Box 7848
Madison, WI 53707
(608) 266-8888
doug.lafollette@sos.state.wi.us

Secretaries of State *(cont.)*

WYOMING (CEO)

Edward Buchanan (R)

Secretary of State

2020 Carey Ave, Ste 600 & 700

Cheyenne, WY 82002

(307) 777-7378

secofstate@wyo.gov

CEO = Chief Election Official

Source: National Association of Secretaries of State (NASS) www.nass.org

Orofino Post Office

Photo Courtesy of Idaho State Historical Society



Area Codes

All phone numbers in this edition of the Idaho Blue Book begin with the 208 area code. Beginning September 5, 2017, the area code 986 will be assigned to new phone numbers state-wide. Because both area codes will be used throughout the state, 10-digit calling is now required.

Zip Codes

<u>Post office/County</u>	<u>Zip Code</u>	<u>Post office/County</u>	<u>Zip Code</u>
Aberdeen, Bingham	83210	Clark Fork, Bonner	83811
Ahsahka, Clearwater	83520	Clarkia, Shoshone	83812
Albion, Cassia	83311	Clayton, Custer	83227
Almo, Cassia	83312	Clifton, Franklin	83228
American Falls, Power	83211	Cobalt, Lemhi	83229
Arbon, Power	83212	Cocolalla, Bonner	83813
Arco, Butte	83213	Coeur d'Alene*, Kootenai	83814
Arimo, Bannock	83214	Colburn, Bonner	83865
Ashton, Fremont	83420	Conda, Caribou	83230
Athol, Kootenai	83801	Coolin, Bonner	83821
Atlanta, Elmore	83601	Corral, Camas	83322
Atomic City, Bingham	83215	Cottonwood, Idaho	83522
Avery, Shoshone	83802	Council, Adams	83612
Bancroft, Caribou	83217	Craigmont, Lewis	83523
Banks, Boise	83602	Culdesac, Nez Perce	83524
Basalt, Bingham	83218	Dayton, Franklin	83232
Bayview, Kootenai	83803	Deary, Latah	83823
Bellevue, Blaine	83313	Declo, Cassia	83323
Bern, Bear Lake	83220	Desmet, Benewah	83824
Blackfoot, Bingham	83221	Dietrich, Lincoln	83324
Blanchard, Bonner	83804	Dingle, Bear Lake	83233
Bliss, Gooding	83314	Donnelly, Valley	83615
Bloomington, Bear Lake	83223	Dover, Bonner	83825
Boise*, Ada	83708	Downey, Bannock	83234
Bonnets Ferry, Boundary	83805	Driggs, Teton	83422
Bovill, Latah	83806	Dubois, Clark	83423
Bruneau, Owyhee	83604	Eagle, Ada	83616
Buhl, Twin Falls	83316	Eastport, Boundary	83826
Burley, Cassia	83318	Eden, Jerome	83325
Calder, Shoshone	83808	Elk City, Idaho	83525
Caldwell*, Canyon	83605	Elk River, Clearwater	83827
Cambridge, Washington	83610	Ellis, Custer	83235
Carey, Blaine	83320	Emmett, Gem	83617
Careywood, Bonner	83809	Fairfield, Camas	83327
Carmen, Lemhi	83462	Felt, Teton	83424
Cascade, Valley	83611	Fenn, Idaho	83531
Castleford, Twin Falls	83321	Ferdinand, Idaho	83526
Cataldo, Kootenai	83810	Fernwood, Benewah	83830
Challis, Custer	83226	Filer, Twin Falls	83328
Chester, Fremont	83421	Firth, Bingham	83236

Zip Codes *(cont.)*

Post office/County	Zip Code	Post office/County	Zip Code
Fish Haven, Bear Lake	83287	King Hill, Elmore	83633
Fort Hall, Bannock	83203	Kingston, Shoshone	83839
Franklin, Franklin	83237	Kooskia, Idaho	83539
Fruitland, Payette	83619	Kootenai, Bonner	83840
Garden City, Ada	83714	Kuna, Ada	83634
Garden Valley, Boise	83622	Laclede, Bonner	83841
Genesee, Latah	83832	Lake Fork, Valley	83635
Geneva, Bear Lake	83238	Lapwai, Nez Perce	83540
Georgetown, Bear Lake	83239	Lava Hot Springs, Bannock	83246
Gibbonsville, Lemhi	83463	Leadore, Lemhi	83464
Glenns Ferry, Elmore	83623	Lemhi, Lemhi	83465
Gooding, Gooding	83330	Lenore, Clearwater	83541
Grace, Caribou	83241	Letha, Gem	83636
Grand View, Owyhee	83624	Lewiston, Nez Perce	83501
Grangeville, Idaho	83530	Lewisville, Jefferson	83431
Greencreek, Idaho	83533	Lowman, Boise	83637
Greenleaf, Canyon	83626	Lucile, Idaho	83542
Hagerman, Gooding	83332	Mackay, Custer	83251
Hailey, Blaine	83333	Macks Inn, Fremont	83433
Hamer, Jefferson	83425	Malad City, Oneida	83252
Hammatt, Elmore	83627	Malta, Cassia	83342
Hansen, Twin Falls	83334	Marsing, Owyhee	83639
Harrison, Kootenai	83833	May, Lemhi	83253
Harvard, Latah	83834	McCall, Valley	83638
Hayden, Kootenai	83835	McCammon, Bannock	83250
Hazelton, Jerome	83335	Medimont, Kootenai	83842
Heyburn, Minidoka	83336	Melba, Canyon	83641
Hill City, Camas	83337	Menan, Jefferson	83434
Holbrook, Oneida	83243	Meridian*, Ada	83642
Homedale, Owyhee	83628	Mesa, Adams	83643
Hope, Bonner	83836	Middleton, Canyon	83644
Horseshoe Bend, Boise	83629	Midvale, Washington	83645
Howe, Butte	83244	Minidoka, Minidoka	83343
Huston, Canyon	83630	Monteview, Jefferson	83435
Idaho City, Boise	83631	Montpelier, Bear Lake	83254
Idaho Falls*, Bonneville	83401	Moore, Butte	83255
Indian Valley, Adams	83632	Moreland, Bingham	83256
Inkom, Bannock	83245	Moscow*, Latah	83843
Iona, Bonneville	83427	Mountain Home, Elmore	83647
Irwin, Bonneville	83428	Mountain Home AFB, Elmore	83648
Island Park, Fremont	83429	Moyie Springs, Boundary	83845
Jerome, Jerome	83338	Mullan, Shoshone	83846
Juliaetta, Latah	83535	Murphy, Owyhee	83650
Kamahia, Lewis & Idaho	83536	Murray, Shoshone	83874
Kellogg, Shoshone	83837	Murtaugh, Twin Falls	83344
Kendrick, Latah	83537	Nampa*, Canyon	83651
Ketchum, Blaine	83340	Naples, Boundary	83847
Kimberly, Twin Falls	83341	New Meadows, Adams	83654

Zip Codes *(cont.)*

<u>Post office/County</u>	<u>Zip Code</u>	<u>Post office/County</u>	<u>Zip Code</u>
New Plymouth, Payette	83655	Saint Charles, Bear Lake	83272
Newdale, Fremont	83436	Saint Maries, Benewah	83861
Nezperce, Lewis	83543	Salmon, Lemhi	83467
Nordman, Bonner	83848	Sandpoint, Bonner	83864
North Fork, Lemhi	83466	Santa, Benewah	83866
Notus, Canyon	83656	Shelley, Bingham	83274
Oakley, Cassia	83346	Shoshone, Lincoln	83352
Ola, Gem	83657	Shoup, Lemhi	83469
Oldtown, Bonner	83822	Silverton, Shoshone	83867
Orofino, Clearwater	83544	Smeltonville, Shoshone	83868
Osburn, Shoshone	83849	Soda Springs, Caribou	83276
Paris, Bear Lake	83261	Spencer, Clark	83446
Parker, Fremont	83438	Spirit Lake, Kootenai	83869
Parma, Canyon	83660	Springfield, Bingham	83277
Paul, Minidoka	83347	Stanley, Custer	83278
Payette, Payette	83661	Star, Ada	83669
Peck, Nez Perce	83545	Stites, Idaho	83552
Picabo, Blaine	83348	Sugar City, Madison	83448
Pierce, Clearwater	83546	Sun Valley*, Blaine	83353
Pinehurst, Shoshone	83850	Swan Valley, Bonneville	83449
Pingree, Bingham	83262	Swanlake, Bannock	83281
Placerville, Boise	83666	Sweet, Gem	83670
Plummer, Benewah	83851	Tendoy, Lemhi	83468
Pocatello*, Bannock	83201	Tensed, Benewah	83870
Pollock, Idaho	83547	Terreton, Jefferson	83450
Ponderay, Bonner	83852	Teton, Fremont	83451
Porthill, Boundary	83853	Tetonia, Teton	83452
Post Falls*, Kootenai	83854	Thatcher, Franklin	83283
Potlatch, Latah	83855	Troy, Latah	83871
Preston, Franklin	83263	Twin Falls*, Twin Falls	83301
Priest River, Bonner	83856	Ucon, Bonneville	83454
Princeton, Latah	83857	Victor, Teton	83455
Rathdrum, Kootenai	83858	Viola, Latah	83872
Reubens, Lewis	83548	Wallace, Shoshone	83873
Rexburg*, Madison	83440	Warren, Idaho	83671
Richfield, Lincoln	83349	Wayan, Caribou	83285
Rigby, Jefferson	83442	Weippe, Clearwater	83553
Riggins, Idaho	83549	Weiser, Washington	83672
Ririe, Jefferson	83443	Wendell, Gooding	83355
Roberts, Jefferson	83444	Weston, Franklin	83286
Rockland, Power	83271	White Bird, Idaho	83554
Rogerson, Twin Falls	83302	Wilder, Canyon	83676
Rupert, Minidoka	83350	Winchester, Lewis	83555
Sagle, Bonner	83860	Worley, Kootenai	83876
Saint Anthony, Fremont	83445	Yellow Pine, Valley	83677

* This post office has more than one five-digit Zip code, the Zip code listed is for the postmaster.

Source: U.S. Postal Zip Code Directory

Index

Index

A

Accountancy, State Board of 88
Acupuncture, Board of 88
Ada County 279
Adams County 279
Aeronautics, Advisory Board 89
Aging, Idaho Commission on 89
Alfalfa and Clover Seed Commission 89
Alpine Ski Areas 415
 Bald Mountain Ski Resort 415
 Bogus Basin Ski Resort 415
 Brundage Mountain Ski Resort 415
 Cottonwood Butte Ski Resort 415
 Grand Targhee Ski Resort 416
 Kelly Canyon Ski Resort 416
 Little Ski Hill 416
 Lookout Pass Ski Area 416
 Lost Trail Powder Mountain 417
 Pomerelle Ski Resort 417
 Schweitzer Mountain Resort 417
 Silver Mountain Ski, Golf and Waterpark
 Resort 418
 Snowhaven Ski Resort 418
 Sun Valley Ski Resort 418
Annual Average Labor Force 361
Apple Commission, Idaho 90
Architectural Examiners, Board of 90
Arts, Idaho Commission on the 90
Athletic Commission, Idaho 91
Attorney General, Office of the 74

B

Bannock County 280
Barber and Cosmetology Services Licensing
 Board, Idaho 91
Barley Commission, Idaho 91
Basin Environmental Improvement Project
 Commission 92
Bean Commission, Idaho 92
Bear Lake County 280
Bear River Commission 92
Beef Council, Idaho 93
Behavioral Health Planning Council, State
 93

Benewah County 281
Bingo-Raffle Advisory Board 94
Blaine County 282
Blind & Visually Impaired, Commission for
 the 94
Boise County 282
Bond Bank Authority, Idaho 94
Bonner County 283
Brand Board, State 95
Building Authority, State 95
Building Code Board, Idaho 95
Bureau of Land Management 421
Butte County 284

C

Camas County 285
Canvassers, State Board of 96
Capitol
 Idaho State 21
Capitol Building 21
 Building and Architectural Details 23
 Capitol Grounds 26
Capitol Commission, State 96
Carbon Sequestration Advisory Committee
 97
Cassia County 286
Cataldo Mission 445
Catastrophic Health Care Cost Program 97
Certified Shorthand Reporters Board, Idaho
 98
Cherry Commission, Idaho 98
Children at Risk Task Force 98
Children's Trust Fund Board 99
Chiropractic Physicians, Board of 99
Chronology
 Idaho History Chronicle 29
 Idaho Territory 31
 Northwest Territory 29
 State of Idaho 33
 Washington Territory 31
Cities 276
City of Rocks National Reserve 409
Climate 3
Colleges and Universities
 Albertson College of Idaho 338
 Boise Bible College 335
 Boise State University 324
 Brigham Young University Idaho 336
 Brigham Young University-Idaho 336
 The College of Idaho 338

- College of Southern Idaho 329
- College of Western Idaho 330
- Eastern Idaho Technical College 332
- Idaho State University 325
- Lewis-Clark State College 333
- New Saint Andrews College 339
- North Idaho College 334
- Northwest Nazarene University 341
- University of Idaho 327
- Commission on Uniform State Laws 100
- Committees
 - House 213
 - Senate 212
- Congressional Districts 46
- Contractors Board, Idaho 100
- Controller, Office of the 75
- Correction, State Board of 100
- Council for Deaf and Hard of Hearing 100
- Council on Domestic Violence and Victim Assistance 101
- Council on Indian Affairs, Idaho 101
- Council on Suicide Prevention, Idaho 102
- County
 - Government 276
 - Officials 276
- Court of Appeals 258
- Crapo, Michael D. (US Senator) 48
- Craters of the Moon National Monument and Preserve 423
- Credit Rating Enhancement Committee, Idaho 102
- Criminal Justice Commission 103

D

- Damage Prevention Board 104
- Deaf and Blind, Idaho Bureau of Educational Services for The 104
- Deferred Compensation Committee 105
- Dentistry, Idaho Board of 105
- Dentistry, Idaho Board of 105
- Departments of State 76
 - Administration 76
 - Agriculture 76
 - Commerce 77
 - Correction 78
 - Education, State Board of 79
 - Environmental Quality (D.E.Q.) 79
 - Finance 80
 - Fish and Game 80

- Health & Welfare 81
- Insurance 81
- Juvenile Corrections 82
- Labor 82
- Lands 83
- Parks & Recreation 83
- Police, Idaho State 84
- Self-governing Agencies 85
- Tax Commission 85
- Transportation 86
- Water Resources 86
- Developmental Disabilities Council 106
- Dormitory Housing Commission 107
- Drinking Water and Waste Water
 - Professionals, Board of 107
- Driving Businesses Licensure Board, State 108

E

- Economic Advisory Council, Idaho 108
- Education 322
 - Endowment Trusts 323
- Education Commission of the States 109
- Education, State Board of 108
- Electrical Board, Idaho 109
- Emergency Medical Services Physician Commission, Idaho 109
- Endowment Fund Investment Board, Idaho 110
- Endowment Trusts 323
- Energy Resources Authority, Idaho 110
- Environmental Quality, Board of 111
- Examiners, Board of 111
- Examiners of Nursing Home Administrators, Board of 111
- Examiners of Residential Care Facility Administrators, Board of 112
- Executive Officers 57
 - Attorney General 63
 - Governor 58
 - Lieutenant Governor 59
 - List of 65
 - Secretary of State 60
 - State Controller 61
 - State Treasurer 62
 - Superintendent of Public Instruction 64

F

Factory Built Structures Advisory Board 112
Fish and Game Commission, Idaho 112
Fishing in Idaho 450
Food Quality Assurance Institute, Idaho 113
Forest Products Commission 113
Fulcher, Russ (US Congressman) 50

G

Gem County 290
Genetic Counselor Licensing Board 114
Governor
 Brad Little 58
Governor, Executive Office of the 73
Grape Growers and Wine Producers
 Commission 114

H

Hagerman Fossil Bed National Monument
 423
Hazardous Waste Facility Siting License
 Application Review Panel 114
Health and Welfare, State Board of 114
Health Facilities Authority, Idaho 115
Health Insurance Exchange Board, Idaho
 115
Health Quality Planning Commission 116
Heating, Ventilation and Air Conditioning
 Board, Idaho 116
Hells Canyon National Recreation Area 424
Hispanic Affairs, Commission on 117
Historical Records Advisory Board, State
 117
Historic Places viii
 Photographs of ix
Historic Sites, Idaho 447
 Franklin Historic Properties 449
 Old Idaho Penitentiary 447
 Pierce Courthouse 449
 Rock Creek Station and Stricker Homesite
 447
History
 Chronicle 29
Honey Advertising Commission, Idaho 118
Horse Board, Idaho 118
House of Representatives
 Current Members 186
 Membership by District 210

Housing and Finance Association, Idaho 119
Humanities Council, Idaho 119
Human Rights, Idaho Commission on 120
Hunting in Idaho 450

I

Idaho Code Commission 120
Idaho County 291
Idaho Courts 257
Idaho Day 20
Idaho Global Entrepreneurial Mission
 Council 120
Idaho History Chronicle 29
Independent Living Council, Idaho State 121
Industrial Commission, Idaho 121
Infant Toddler Coordinating Council 122
Insurance Fund Board, State 122

J

Joint Finance-Appropriations Committee
 (JFAC) 166
Judicial Council 123, 259
Juvenile Corrections, Board of 123
Juvenile Justice Commission 123

K

Kootenai National Wildlife Refuge 443

L

Lake Pend Oreille Basin Commission 124
Land Board, State 125
Landscape Architects, Idaho Board of 125
Latah County 293
Lava Hot Springs Foundation 125
Law Library 259
Leadership In Nuclear Energy Commission
 126
Legislative Branch 161
 House of Representatives Leadership 163
 Senate Leadership 162
Legislative Compensation Committee 126
Legislative Council 166
Lewis and Clark
 Timeline 14
 Trail 13
Lewis and Clark National Trail 437
Lewis and Clark Timeline 14
Lewis and Clark Trail Committee, Idaho 126

Lewis County 294
Lieutenant Governor, Office of the 74
Liquefied Petroleum Gas Safety Board, Idaho
129
Little, Brad (Governor) 58
Lottery Commission, Idaho 129

M

Madison County 295
Magic Mountain Ski and Summer Resort
417
Massage Therapy, Board of 129
Medal of Honor Commission 130
Media
Radio Stations 345, 346, 348, 351
Medicine, Idaho Board of 130
Middle Fork of the Clearwater 426
Midwifery, Board of 130
Military Advocacy Commission, Idaho 131
Mint Commission, Idaho 131
Morticians, State Board of 132
Motor Vehicle Dealer Advisory Board 132

N

National Conservation Areas
Birds of Prey National Conservation Area
433
National Forests and Grasslands 422
National Historic and Recreation Trails 436
Ashton to Tetonia Trail 436
California National Historic Trail 436
Continental Divide National Scenic Trail
436
Idaho Centennial Trail 436
Lewis and Clark National Trail 437
Nee-Me-Poo (Nez Perce) National Historical
Trail 437
Oregon Trail National Historic Trail 439
Pacific Northwest Trail 439
Trail of the Coeur d'Alenes 440
William Pogue National Recreation Trail
440
Wright Creek National Recreation Trail
440
National Historic Landmarks 445
Bear River Massacre Site 445
Camas Meadows Battle Site 445
Cataldo Mission 445

Experimental Breeder Reactor #1 445
Fort Hall 445
Lemhi Pass 446
Lolo Trail 446
U.S. Assay Office 445
Weippe Prairie 446
National Natural Landmarks 433
Big Southern Butte 434
Big Springs 434
Cassia Silent City of Rocks 434
Crater Rings 434
Great Rift System 434
Hagerman Fauna Sites 434
Hell's Half Acre Lava Field 434
Hobo Cedar Grove Botanical Area 434
Niagara Springs 435
North Menan Butte 435
Sheep Rock 435
National Register of Historic Places viii
National Wildlife Areas 441
Bear Lake National Wildlife Refuge 441
Camas National Wildlife Refuge 441
Deer Flat National Wildlife Refuge 442
Grays Lake National Wildlife Refuge 442
Kootenai National Wildlife Refuge 443
Minidoka National Wildlife Refuge 443
Oxford Slough National Wildlife Refuge
444
Nordic Ski Areas 419
Northwest Power and Conservation Council
132
Northwest Territory 29
Nursing, State Board of 133

O

Occupational Therapy Licensure Board 133
Oil and Gas Conservation Commission 133
Oilseed Commission, Idaho 134
Old Mission 410
Oneida County 296
Optometry, State Board of 134
Outfitters and Guides Licensing Board 134

P

Pacific Northwest Economic Regional
Council, Idaho 135
Pacific States Marine Fisheries Compact
Commission 135

Pardons and Parole, Commission on 136
 Park N' Ski Program 419
 Parks and Recreation Board 136
 Pea and Lentil Commission, Idaho 136
 Peace Officer Standards and Training
 Council 137
 Pebble Creek Ski Resort 417
 Per Capita Income 362
 Permanent Building Fund Advisory Council
 137
 Personnel Commission, Idaho 138
 Petroleum Storage Tank Fund Board 138
 Pharmacy, Board of 138
 Physical Therapy Licensure Board 139
 Plumbing Board, State 139
 Podiatry, State Board of 139
 Potato Commission, Idaho 140
 Power County 298
 Priest Lake 413
 Professional Counselors and Marriage &
 Family Therapists, Idaho Licensing
 Board of 140
 Psychologist Examiners, Idaho Board of 140
 Public Charter School Commission 141
 Public Defense Commission, State 141
 Public Employees Retirement System of
 Idaho 142
 Public Safety Communications Commission
 141
 Public Safety & Security Information System,
 Idaho 142
 Public Utilities Commission 143
 Public Works Contractors License Board 143

R

Radio Stations 345, 346, 348, 351
 Rangeland Resources Commission 143
 Real Estate Appraiser Board 144
 Real Estate Commission 144
 Reapportionment, History Of 171
 Redistricting Commission 172
 2001 172
 2011 172, 173
 Registration for Professional Geologists,
 Idaho Board of 144
 Risch, James E. (US Senator) 49
 Rivers, Wild and Scenic 425
 Battle Creek 425
 Big Jacks Creek 425

Bruneau River 426
 West Fork 426
 Cottonwood Creek 426
 Deep Creek 427
 Dickshooter Creek 427
 Duncan Creek 427
 Jarbidge River 427
 Little Jacks Creek 427
 Owyhee River 428
 North Fork 428
 South Fork 428
 Rapid River 429
 Red Canyon River 428
 Saint Joe River 429
 Salmon River 429
 Middle Fork 430
 Sheep Creek 430
 Snake River 431
 Wickahoney Creek 431
 Roadless Rule Implementation Commission,
 Governor's 145
 Rural Partnership, Idaho 145

S

Sacajawea 16
 Sawtooth National Recreation Area 425
 Scaling Practices, Idaho Board of 146
 School Building Safety Code Committee 146
 School Safety & Security Advisory Board
 146
 Secretary of State, Office of the 74
 Senate
 Current Members 174
 Membership by District 210
 Serve Idaho, The Governor's Commission on
 Service and Volunteerism 147
 Sexual Offender Management Board 147
 Sheep and Goat Health Board, Idaho 148
 Simpson, Michael (US Congressman) 51
 Ski Areas
 Nordic 419
 Ski Areas, Alpine 415
 Social Work Examiners, Board of 148
 Soil & Water Conservation Commission,
 State 148
 Soldier Mountain Ski Resort 418
 Speech and Hearing Services Licensure
 Board 149

State Bar, Idaho 149
 State Bird 6
 State Dance 7
 State Emblems 6
 State Fish 7
 State Flag 7
 State Flower 8
 State Gem 9
 State Historical Society, Idaho 149
 State Historic Preservation Office viii
 State Holidays 2
 State Horse 9
 State Parks 408
 Bear Lake 409
 Bruneau Dunes 409
 Castle Rocks 409
 Coeur d'Alene Parkway 410
 Dworshak 410
 Eagle Island 410
 Farragut 410
 Harriman 411
 Hells Gate 411
 Henry's Lake 411
 Heyburn 411
 Lake Cascade 411
 Lake Walcott 412
 Land of the Yankee Fork 412
 Lucky Peak 412
 Map 408
 Massacre Rocks 412
 McCroskey 413
 Ponderosa 413
 Priest Lake 413
 Round Lake 413
 Thousand Springs 414
 State Racing Commission, Idaho 150
 State Raptor 10
 State Seal
 Description of, by Designer 12
 State Song 4
 STEM Action Center Board 150
 Superintendent of Public Instruction, Office
 of the 75
 Supreme Court 257
 Symbols, Idaho 2

T

Tax Appeals, Board of 150
 Tax Commission, State 151
 Taxing Districts 277
 Technology Authority, Idaho 151
 Territorial
 Creation of Idaho Territory 17
 Time Sensitive Emergency System Council
 152
 Transportation Board, Idaho 153
 Travel Council, Idaho 153
 Treasurer, Office of the 75
 Treasurer's Investment Advisory Board 153
 Trial Courts 258

U

Union Pacific Mainline Depot x
 United States Congressmen 53
 Michael Simpson 51
 Russ Fulcher 50
 United States Senators 52
 James E. Risch 49
 Michael D. Crapo 48
 U.S. Congress 47

V

Valley County 300
 Veterans Affairs Commission 154
 Veterinary Medicine, State Board of 154

W

Washington Territory 31
 Water Resource Board, Idaho 154
 Western Interstate Commission for Higher
 Education 155
 Western States Water Council 155
 Wheat Commission, Idaho 155
 Wolf Depredation Control Board, Idaho 156
 Workforce Development Council, Idaho 157

Y

Yellowstone National Park 424

