

County Government



Madison County Courthouse

Photo courtesy of Idaho State Historical Society

Counties

The primary unit of local government in Idaho is the county. Counties are political subdivisions of the state and serve as an administrative arm of state government in providing services required by state law, such as law enforcement, welfare, and road maintenance. In addition, counties have, in recent years, tended to take on functions of a quasi-municipal character providing urban services such as planning and zoning, water supply and sewage disposal — functions that have traditionally been provided by incorporated cities.

The organization of county government is uniform throughout the state's forty-four counties; however, this uniformity may change due to a 1994 constitutional amendment that allows for optional forms

of county government. The legislature has developed enabling legislation that provides for the optional forms that are available to Idaho's counties. Citizens in the counties have the opportunity to decide whether they want to continue with the current form of government or change to another form.

For further information on Idaho counties, contact:

Idaho Association of Counties,
700 W. Washington
PO Box 1623
Boise, ID 83701
Phone: (208)345-9126
Website: www.idcounties.org

County Officials

The County Clerk, Assessor, Prosecuting Attorney, Treasurer, Coroner and Sheriff are elected for four year terms.

County Commissioners are elected for terms of two and four years with their terms being staggered.

Cities

Cities are voluntarily organized and may be incorporated under the general laws of the state by the people living within their boundaries. Cities are not primarily an administrative arm of state government but are local units which, for the most part, perform functions that are exclusively local.

Since 1967, all incorporated places in the state are designated simply as "cities" with no further classification. The constitution authorizes the legislature to enact general laws that apply to all cities in the state. There are 199 incorporated cities in Idaho ranging in population from 185,787 in Boise to 10 at Warm River in Fremont County.

Three Idaho cities, Boise, Lewiston, and Bellevue were granted charters from the territorial legislature rather than incorporate under the general laws of the state which govern all other cities. Boise, in 1961, and Lewiston, in 1969, abandoned their charters and joined Idaho's other cities under the general law governing municipal corporations. Bellevue, located in Blaine

County, remains the only city in the state with a territorial charter. The town does not operate under the State Municipal Code, and the state legislature must approve any changes to the charter including annexations.

Most Idaho cities operate under a mayor-council form of government, but all cities have the option to adopt a council-manager plan (where a professionally trained city manager administers the day-to-day needs) if they so desire. Only three cities, Lewiston, Twin Falls and McCall, utilize the council-manager form. On June 26, 1985, residents of the city of Pocatello voted to change to a mayor-council form after nearly thirty-five years under a council-manager system.

An extensive list of city officials may be obtained from:

Association of Idaho Cities
3100 S. Vista Ave, Ste 310
Boise ID 83705
Phone: (208) 344-8594
Website: www.idahocities.org/

Taxing Districts

Other local units of government in Idaho include school districts, numerous road districts, cemetery districts, fire protection districts, irrigation districts, junior college districts and other single-purpose taxing

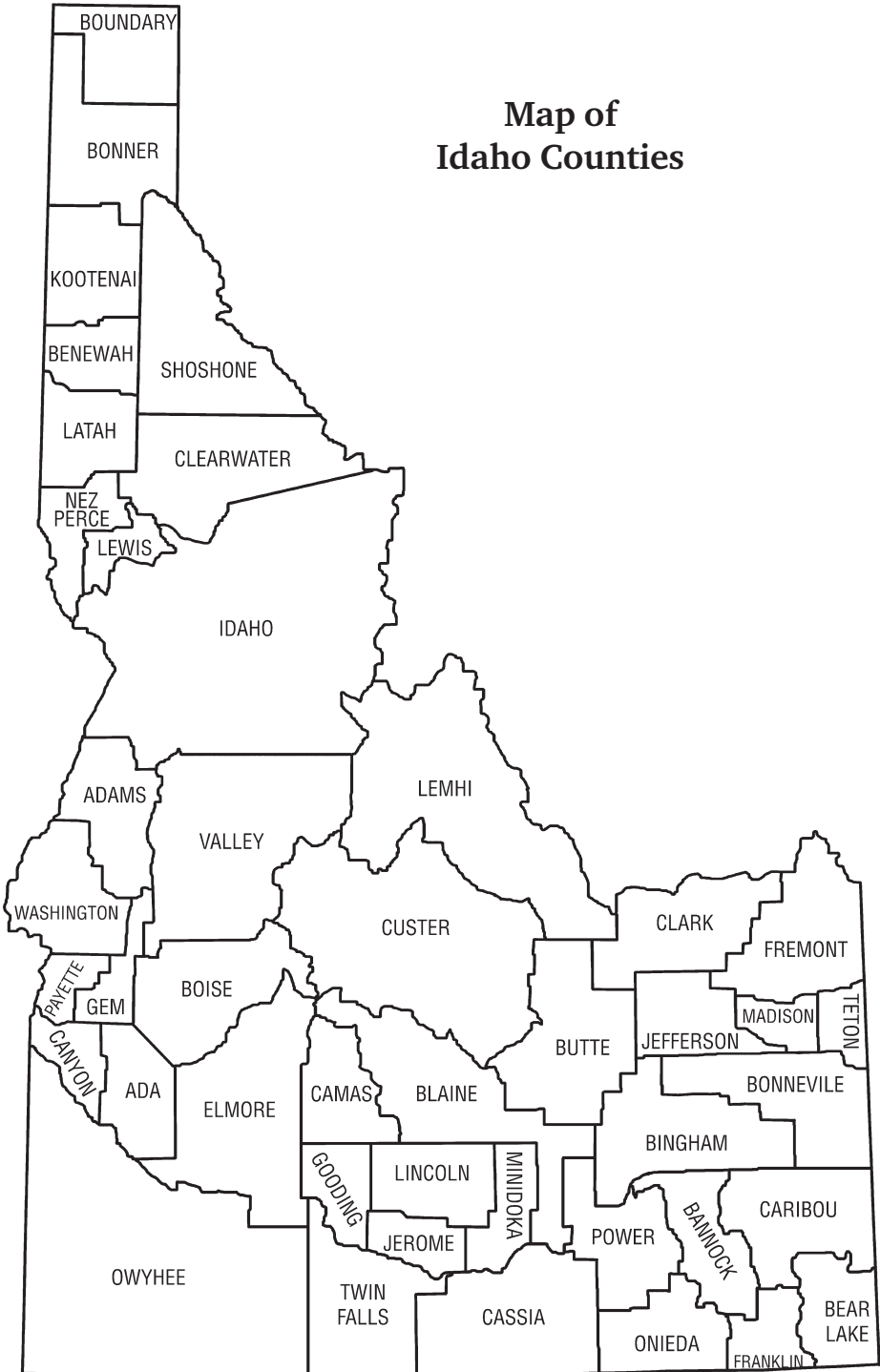
units. All of these units have limited taxing powers but are required to certify their requirements to the county commissioners who must include these needs in the collections made by county tax collectors.


Bayhorse Ore Mill

Photo Courtesy of Idaho State Historical Society



Map of Idaho Counties





Ada County

adacounty.id.gov

Established December 22, 1864 with its county seat at Boise. Named for Ada Riggs, the daughter of H.C. Riggs, one of the founders of Boise and a member of the Idaho Territorial Legislature. Boise became the capital of Idaho in 1865.

County Seat: Boise **Population:** 494,967
Address: 200 W. Front St. **Area:** 1,060 square miles
Business Hours: 8:00 am to 5:00 pm

County Official	Name	Phone
Assessor	Robert McQuade (R)	(208) 287-7200
Clerk	Phil McGrane (R)	(208) 287-6880
Commissioner District 1	Ryan Davidson (R)	(208) 287-7000
Commissioner District 2	Rod W. Beck (R)	(208) 287-7000
Commissioner District 3	Kendra Kenyon (D)	(208) 287-7000
Coroner	Dotti Owens (D)	(208) 287-5556
Prosecuting Attorney	Jan M. Bennetts (R)	(208) 287-7700
Sheriff	Stephen Bartlett (R)	(208) 577-3303
Treasurer	Elizabeth "Beth" Mahn (R)	(208) 287-6800



Adams County

co.adams.id.us

Established March 3, 1911 with its county seat at Council. Named for John Adams, the second President of the United States. The Council valley was a meeting place for the Nez Perce and Shoshoni Indian tribes.

County Seat: Council **Population:** 4,379
Address: 201 Industrial Ave. **Area:** 1,370 square miles
Business Hours: 8:00 am to 5:00 pm

County Official	Name	Phone
Assessor	Stacey Swift Dreyer (R)	(208) 253-4110
Clerk	Sherry Ward (R)	(208) 253-4561
Commissioner District 1	Joe Iveson (R)	(208) 741-1273
Commissioner District 2	Michael Paradis (R)	(208) 741-9214
Commissioner District 3	Viki Purdy (R)	(208) 573-1134
Coroner	Susan Warner (R)	(208) 253-3461
Prosecuting Attorney	Christopher D. Boyd (R)	(208) 253-4141
Sheriff	Ryan Zollman (R)	(208) 253-4228
Treasurer	Christy Roach (R)	(208) 253-4123

County



Bannock County

www.bannockcounty.us

Established March 6, 1893 from part of Bingham County, with its county seat at Pocatello. Named for the Bannack Indians, the first inhabitants of the area, whose name was spelled Bannock by early settlers.

County Seat: Pocatello

Population: 87,018

Address: 624 E. Center

Area: 1,148 square miles

Business Hours: 8:00 am to 5:00 pm

County Official	Name	Phone
Assessor	Sheri Davies (R)	(208) 236-7264
Clerk	Jason C. Dixon (R)	(208) 236-7358
Commissioner District 1	Ernie Moser (R)	(208) 236-7210
Commissioner District 2	Jeff Hough (R)	(208) 236-7210
Commissioner District 3	Terrel N. Tovey (R)	(208) 236-7210
Coroner	Ely Taysom (D)	(208) 243-1328
Prosecuting Attorney	Stephen Herzog (D)	(208) 236-7280
Sheriff	Tony Manu (D)	(208) 236-7116
Treasurer	Jennifer L. Clark (D)	(208) 236-7222



Bear Lake County

www.bearlakecounty.info

Established January 5, 1875 with its county seat at Paris. Named for Bear Lake, which lies half in Idaho and half in Utah. In 1863 the first permanent settlement was at Paris, established by forty Mormon families who came in wagons, in ox carts and on foot over very difficult terrain from Cache Valley, Utah.

County Seat: Paris

Population: 6,372

Address: 7 East Center St.

Area: 1,050 square miles

Business Hours: 8:30 am to 5:00 pm

County Official	Name	Phone
Assessor	Heber Dunford (R)	(208) 945-2155
Clerk	Cindy Garner (R)	(208) 945-2212
Commissioner District 1	Bradley Jensen (R)	(208) 945-2678
Commissioner District 2	Rex Payne (R)	(208) 847-2050
Commissioner District 3	Vaughn Rasmussen (R)	(208) 847-3053
Coroner	Chad Walker (R)	(208) 885-9035
Prosecuting Attorney	Joseph R. Hayes (R)	(208) 945-2212
Sheriff	Bart Heslington (R)	(208) 945-2121
Treasurer	Tricia Poulsen (R)	(208) 945-2130



Benewah County idaho.gov/counties/benewah

Established January 23, 1915, with its county seat at St. Maries, by an act of the state legislature from the southern part of Kootenai County. Named for a Coeur d'Alene Indian chief. Some settlement began after the completion of the Mullan Road in 1860, but most settlers came to the area after the discovery of gold near St. Maries in 1880.

County Seat: St. Maries **Population:** 9,530
Address: 701 W College Ave. **Area:** 776 square miles
Business Hours: 9:00 am to 5:00 pm

County Official	Name	Phone
Assessor	Donna Spier (R)	(208) 245-2821
Clerk	Deanna Bramblett (D)	(208) 245-3212
Commissioner District 1	Mark L. Reynolds (R)	(208) 245-2234
Commissioner District 2	Philip Lampert (R)	(208) 245-2234
Commissioner District 3	Robert Short (R)	(208) 245-2234
Coroner	Ronald Hodge (D)	(208) 245-2611
Prosecuting Attorney	Brian Thie (R)	(208) 245-2564
Sheriff	Anthony J. Eells (R)	(208) 245-2555
Treasurer	Sara Sexton (D)	(208) 245-2421



Bingham County www.co.bingham.id.us

Established January 13, 1885, with its county seat at Blackfoot, from the east and north parts of Oneida County. Named by Territorial Governor William M. Bunn for his friend Henry Harrison Bingham, a Pennsylvania Congressman. Fremont County was carved out of Bingham in 1893, Bonneville in 1911, Power in 1913, and Butte in 1917.

County Seat: Blackfoot **Population:** 47,992
Address: 501 N. Maple St. **Area:** 2,183 square miles
Business Hours: 8:00 am to 5:00 pm

County Official	Name	Phone
Assessor	Ronald Simmons (R)	(208) 782-3016
Clerk	Pamela W. Eckhardt (R)	(208) 782-3160
Commissioner District 1	Mark Bair (R)	(208) 782-3010
Commissioner District 2	Whitney Manwaring (R)	(208) 782-3011
Commissioner District 3	Jessica Lewis (R)	(208) 782-3013
Coroner	Michael Gardner (R)	(208) 680-3698
Prosecuting Attorney	N. Paul Rogers (R)	(208) 782-3101
Sheriff	Craig Rowland (R)	(208) 782-3047
Treasurer	Tanna Beal (R)	(208) 782-3092

County



Blaine County

www.co.blaine.id.us

Established March 5, 1895 with Hailey as the county seat. Named for James G. Blaine, U.S. Secretary of State (1889-1892) under President Benjamin Harrison. The area was first explored in 1818 by Donald MacKenzie.

County Seat: Hailey **Population:** 24,272
Address: 206 1st Avenue S. **Area:** 2,655 square miles
Business Hours: 9:00 am to 5:00 pm

County Official	Name	Phone
Assessor	Jim Williams (D)	(208) 788-5535
Clerk	JoLynn Drage (D)	(208) 788-5531
Commissioner District 1	Dick Fosbury (D)	(208) 788-5500
Commissioner District 2	Jacob Greenberg (D)	(208) 788-5500
Commissioner District 3	Angenie McCleary (D)	(208) 788-5500
Coroner	Russ Mikel (R)	(208) 578-1000
Prosecuting Attorney	Matthew Fredback (D)	(208) 788-5545
Sheriff	Steve Harkins (D)	(208) 788-5551
Treasurer	John David Davidson (D)	(208) 788-5530



Boise County

www.boisecounty.us

Established February 4, 1864 with its county seat at Idaho City. Named for the Boise River, which was named by French-Canadian explorers and trappers for the great variety of trees growing along its banks. The Boise Basin, in which Idaho City lies, was one of the richest gold mining districts in the nation after the discovery of gold in 1862. At its peak in the 1860s and 1870s Idaho City was for a time the largest city in the Northwest. It was this great influx of people that led to the establishment of the Idaho Territory.

County Seat: Idaho City **Population:** 7,610
Address: 419 Main St. **Area:** 1,908 square miles
Business Hours: 8:00 am to 5:00 pm

County Official	Name	Phone
Assessor	Chris Juszcak (R)	(208) 392-4415
Clerk	Mary Prisco (R)	(208) 392-4431
Commissioner District 1	Steven Twilegar (R)	(208) 392-4431
Commissioner District 2	Robert Holmes (R)	(208) 365-8228
Commissioner District 3	Laura Baker (R)	(208) 965-7860
Coroner	Pamela Garlock (R)	(208) 392-4411
Prosecuting Attorney	Adam Strong (R)	(208) 392-4485
Sheriff	Scott Turner (R)	(208) 392-4411
Treasurer	Gina Turner (R)	(208) 392-4441



Bonner County

bonnercounty.us

Established February 21, 1907 with its county seat at Sandpoint. It was named for Edwin L. Bonner, who in 1864 established a ferry on the Kootenai River where the town of Bonners Ferry is located. The ferry became an important site in emigrant travel between Walla Walla to the placer and quartz mines in British Columbia.

County Seat: Sandpoint **Population:** 47,110
Address: 215 S. First Ave. **Area:** 1,737 square miles
Business Hours: 9:00 am to 5:00 pm

County Official	Name	Phone
Assessor	Donna Gow (R)	(208) 255-3630
Clerk	Michael Rosedale (R)	(208) 265-1437
Commissioner District 1	Steven Bradshaw (R)	(208) 265-1438
Commissioner District 2	Jeff Connolly (R)	(208) 265-1438
Commissioner District 3	Dan McDonald (R)	(208) 265-1438
Coroner	Robert Beers (R)	(208) 263-6714
Prosecuting Attorney	Louis Marshall (R)	(208) 263-6714
Sheriff	Daryl Wheeler (R)	(208) 263-8417
Treasurer	Cheryl Piehl (R)	(208) 265-1433



Bonneville County

www.co.bonneville.id.us

Established February 7, 1911 by the state legislature from the north and east parts of Bingham County. Named for Capt. B.L.E. Bonneville, of the U.S. Army, who explored throughout the Snake River area in the 1830s. A settlement developed at the site of the Eagle Rock ferry on the Snake River in 1864, this settlement was to be known as Idaho Falls after 1891.

County Seat: Idaho Falls **Population:** 123,964
Address: 605 N. Capital Ave. **Area:** 1,897 square miles
Business Hours: 8:00 am to 5:00 pm

County Official	Name	Phone
Assessor	Blake Mueller (R)	(208) 529-1350
Clerk	Penny Manning (R)	(208) 529-1350
Commissioner District 1	Roger Christensen (R)	(208) 529-1360
Commissioner District 2	Jon Walker (R)	(208) 529-1350
Commissioner District 3	Bryon Reed (R)	(208) 529-1360
Coroner	Rick Taylor (R)	(208) 533-6999
Prosecuting Attorney	Daniel Clark (R)	(208) 529-1348
Sheriff	Samuel Hulse (R)	(208) 529-1375
Treasurer	Mark Hansen (R)	(208) 529-1350



Boundary County www.boundarycountyid.org

Established January 23, 1915 with its county seat at Bonners Ferry. It was so named because it borders Canada on the north, Washington on the west, and Montana on the east as well as Bonner County on the south.

County Seat: Bonners Ferry **Population:** 12,056
Address: 6452 Kootenai St. **Area:** 1,277 square miles
Business Hours: 9:00 am to 5:00 pm

County Official	Name	Phone
Assessor	David Ryals (R)	(208) 267-3301
Clerk	Glenda Poston (R)	(208) 267-0962
Commissioner District 1	Wally Cossairt (R)	(208) 267-7723
Commissioner District 2	Tim Bertling (R)	(208) 267-7723
Commissioner District 3	Dan Dinning (R)	(208) 267-7723
Coroner	Mick Mellett (D)	(208) 267-2146
Prosecuting Attorney	Andrakay J. Fluid (R)	(208) 267-7545
Sheriff	Dave Kramer (R)	(208) 267-3151
Treasurer	Sue Larson (R)	(208) 267-3291




Butte County www.buttecountyid.us

Established February 6, 1917 with its county seat at Arco. It was named for the buttes that rise from the Snake River plain and served as landmarks to trappers and pioneers who traveled through the area. The first white men in the region were thought to be Donald MacKenzie and his Northwest Fur Company trappers in 1818.

County Seat: Arco **Population:** 2,574
Address: 248 W. Grand Ave. **Area:** 2,237 square miles
Business Hours: 9:00 am to 5:00 pm

County Official	Name	Phone
Assessor	Laurie Gamett (R)	(208) 527-8288
Clerk	Shelly Blackner (R)	(208) 527-3021
Commissioner District 1	Wes Collins (R)	(208) 527-3137
Commissioner District 2	Hootie Langseth (R)	(208) 899-1747
Commissioner District 3	Brian Harrell (R)	(208) 767-3511
Coroner	Tara Beard Parsons	(208) 530-2005
Prosecuting Attorney	Steve Stephens (R)	(208) 527-3458
Sheriff	Dave Hansen (R)	(208) 527-8553
Treasurer	Lori Beck (R)	(208) 527-3047



Camas County

camascounty.id.gov

Established February 6, 1917 with its county seat at Fairfield. Named for the lily-like plant found in this area with an edible bulb used as a staple food by Indians and as hog fodder by settlers.

County Seat: Fairfield

Population: 1,077

Address: 501 Soldier Rd.

Area: 1,077 square miles

Business Hours: 8:30 am to 5:00 pm

County Official	Name	Phone
Assessor	Lynn McGuire (R)	(208) 764-2370
Clerk	Katherine Rablin	(208) 764-2242
Commissioner District 1	Galen Colter (R)	(208) 539-0011
Commissioner District 2	Marshall Ralph (R)	(208) 721-0488
Commissioner District 3	Travis Kramer (R)	(208) 764-2242
Coroner	Wesley Walker (R)	(208) 764-2261
Prosecuting Attorney	Matthew Pember (R)	(208) 764-5054
Sheriff	David Sanders (R)	(208) 764-2261
Treasurer	Gayle Bachtell (R)	(208) 764-2126



Canyon County

www.canyoncounty.org

Established on March 7, 1891 with its county seat at Caldwell. Current sources attribute the name to the canyon of the Boise River near Caldwell. However, both John Rees and Vardis Fisher believed it named for the Snake River Canyon, which forms a natural boundary for the county. The Hudson's Bay Company established Fort Boise in 1834, near what is now Parma, but abandoned it in 1855. Emigrants traveled through Canyon County on the Oregon Trail.

County Seat: Caldwell

Population: 231,105

Address: 1115 Albany St.

Area: 603 square miles

Business Hours: 8:00 am to 5:00 pm

County Official	Name	Phone
Assessor	Brian R. Stender (R)	(208) 454-7431
Clerk	Chris Yamamoto (R)	(208) 454-7337
Commissioner District 1	Leslie Van Beek (R)	(208) 454-7507
Commissioner District 2	Keri K. Smith-Sigman (R)	(208) 454-7507
Commissioner District 3	Pam White (R)	(208) 454-7503
Coroner	Jennifer Crawford (R)	(208) 454-7350
Prosecuting Attorney	Bryan Taylor (R)	(208) 454-7391
Sheriff	Kieran Donahue (R)	(208) 454-7510
Treasurer	Tracie Lloyd (R)	(208) 454-7358



Caribou County

www.cariboucounty.us

Established February 11, 1919 with its county seat at Soda Springs, the last county in Idaho to be created. Named for the Caribou Mountains, which in turn are named for Cariboo Fairchild, who had taken part in the gold rush in the Cariboo region of British Columbia in 1860. He discovered gold in this region two years later. This area was on the routes of the earliest explorers, fur trappers and Oregon Trail emigrants. Thousands of emigrants passed through the present site of Soda Springs, so named for the many effervescent natural springs in the area.

County Seat: Soda Springs **Population:** 7,027
Address: 159 S. Main **Area:** 1,799 square miles
Business Hours: 9:00 am to 5:00 pm

County Official	Name	Phone
Assessor	Aaron Cook (R)	(208) 547-4749
Clerk	Denise Horsley (R)	(208) 547-4324
Commissioner District 1	Marty McCullough (R)	(208) 547-4324
Commissioner District 2	Bryce Somsen (R)	(208) 547-2789
Commissioner District 3	Mark Mathews (R)	(208) 547-4324
Coroner	F. Darrin Sims (R)	(208) 547-3742
Prosecuting Attorney	S. Douglas Wood (R)	(208) 547-1930
Sheriff	J. Adam Mabey (R)	(208) 547-2561
Treasurer	Angie Mendehall (R)	(208) 547-3726



Cassia County

www.cassiacyounty.org

Established February 20, 1879 with its county seat at Albion. The county boundaries were later reduced in 1913 by the creation of Twin Falls and Power counties. The county seat was changed to Burley on November 5, 1918. Named for Cassia Creek, which was named for one of two words: cajeaux, peasant French for raft; or James John Cazier, member of the LDS Church and of the Mormon Battalion, later a colorful captain of an emigrant train, whose name was corrupted to Cassia. Locally it is also believed that the name is derived from the name of a plant.

County Seat: Burley **Population:** 24,665
Address: 1459 Overland Rd. **Area:** 2,577 square miles
Business Hours: 8:30 am to 5:00 pm

County Official	Name	Phone
Assessor	Dwight Davis (R)	(208) 878-3540
Clerk	Joseph Larsen (R)	(208) 878-4460
Commissioner District 1	Leonard Beck (R)	(208) 878-7302
Commissioner District 2	Robert J. Kunau (R)	(208) 878-7302
Commissioner District 3	Kent Searle (R)	(208) 878-7302
Coroner	Craig Rinehart (R)	(208) 431-0119
Prosecuting Attorney	McCord Larsen (R)	(208) 878-0419
Sheriff	George Warrell (R)	(208) 878-9323
Treasurer	Laura Greener (R)	(208) 878-7202



Clark County

www.clark-co.id.gov

Established February 1, 1919 with its county seat at Dubois. Named for Sam K. Clark, early settler on Medicine Lodge Creek who became the first state senator from Clark County. The city of Dubois was named for U.S. Senator Fred Dubois, a prominent Idaho political figure in early history.

County Seat: Dubois **Population:** 790
Address: 224 W Main St. **Area:** 1,764 square miles
Business Hours: 9:00 am to 5:00 pm

County Official	Name	Phone
Assessor	Carrie May (R)	(208) 374-5404
Clerk	Tyson Schwartz	(208) 374-5304
Commissioner District 1	Nick Hillman (R)	(208) 761-5165
Commissioner District 2	Gregory Shenton (R)	(208) 374-5304
Commissioner District 3	Macoy Ward (R)	(208) 589-0969
Coroner	Brenda Laird (R)	(208) 351-8852
Prosecuting Attorney	Craig Simpson	(208) 520-5622
Sheriff	John W Clements (R)	(208) 374-5403
Treasurer	Lana Schwartz (R)	(208) 374-5455



Clearwater County

www.clearwatercounty.org

Established in February 27, 1911 with its county seat at Orofino. Named for the Clearwater River whose name was translated from the Nez Perce term Koos-Koos-Kai-Kai, describing clear water. In 1805, Lewis and Clark followed an old Indian trail between the north and middle forks of the Clearwater River and met the Nez Perce near the present site of Weippe. Gold was first discovered by E.D. Pierce in 1860 and Pierce City, the oldest mining town in Idaho, came into existence.

County Seat: Orofino **Population:** 8,734
Address: 150 Michigan Ave. **Area:** 2,488 square miles
Business Hours: 8:00 am to 5:00 pm

County Official	Name	Phone
Assessor	Susan Spencer (R)	(208) 476-7042
Clerk	Carrie Bird (D)	(208) 476-5615
Commissioner District 1	Mike Ryan (R)	(208) 476-3615
Commissioner District 2	Vincent Frazier (R)	(208) 476-3615
Commissioner District 3	Rick Winkel (R)	(208) 476-3615
Coroner	Rick Miller(R)	(208) 827-0119
Prosecuting Attorney	E. Clayne Tyler (R)	(208) 476-5611
Sheriff	Chris Goetz (R)	(208) 476-4521
Treasurer	Dawn Erlewine (D)	(208) 476-5213

County



Custer County

www.co.custer.id.us

Established January 8, 1881 with its county seat at Challis. Named for the General Custer Mine, which was named in honor of General George Custer who died at the Battle of Little Bighorn. Its history begins with fur traders and pathfinders as early as 1824; later in the 1860s and 1870s prospectors and miners came. It contains portions of the Sawtooth, Salmon River, White Cloud, Pioneer, Lost River, and White Knob mountains and contains the highest peaks in the state.

County Seat: Challis

Population: 4,275

Address: 801 E. Main Ave.

Area: 4,938 square miles

Business Hours: 8:00 am to 5:00 pm

County Official	Name	Phone
Assessor	Jacquel Bruno (R)	(208) 879-3302
Clerk	Lura Baker (R)	(208) 879-2360
Commissioner District 1	Wayne Butts (R)	(208) 879-2360
Commissioner District 2	Randy Corgatelli (R)	(208) 879-2432
Commissioner District 3	Steve Smith (R)	(208) 879-2360
Coroner	Chad Workman (R)	(208) 390-2282
Prosecuting Attorney	Justin Oleson (R)	(208) 879-4383
Sheriff	Stu Lumpkin (R)	(208) 879-2232
Treasurer	Allicyn Latimer (R)	(208) 879-2330



Elmore County

elmorecounty.org

Established February 7, 1889 with its county seat at Rocky Bar. Named for the Ida Elmore Mines, the area's greatest silver and gold producer of the 1860s. The Oregon Trail crossed the Snake River at Three Island Crossing near Glens Ferry. A station on the Overland Stage route, originally named Rattlesnake, was moved to the railroad line and became Mountain Home. On February 4, 1891 the county seat was moved to Mountain Home.

County Seat: Mountain Home

Population: 28,666

Address: 150 S. 4th E., Ste. 5.

Area: 3,103 square miles

Business Hours: 9:00 am to 5:00 pm

County Official	Name	Phone
Assessor	Josh Dison (R)	(208) 587-2126
Clerk	Shelley Essl (R)	(208) 587-2130
Commissioner District 1	Franklin "Bud" Corbus (R)	(208) 599-1294
Commissioner District 2	Crystal Rodgers (R)	(208) 599-3131
Commissioner District 3	Albert Hofer (R)	(208) 599-1620
Coroner	Nickie M. Campbell (R)	(208) 587-0612
Prosecuting Attorney	Daniel Page (R)	(208) 587-2144
Sheriff	Mike Hollinshead (R)	(208) 587-3370
Treasurer	Amber Sloan (R)	(208) 587-2138



Franklin County www.franklincountyidaho.org

Established January 30, 1913 with its county seat at Preston. Named for the first settlement in Idaho, Franklin, which in turn was named for Franklin Richards, an apostle of the Mormon church. The settlement began in Franklin county in 1860 with thirteen families.

County Seat: Preston **Population:** 14,194
Address: 39 W. Oneida **Area:** 667 square miles
Business Hours: 9:00 am to 5:00 pm

County Official	Name	Phone
Assessor	Doug Wallis (R)	(208) 852-1091
Clerk	Camille Larsen (R)	(208) 852-1092
Commissioner District 1	Boyd Burbank (R)	(208) 244-0639
Commissioner District 2	Robert Swainston (R)	(208) 339-0900
Commissioner District 3	Dirk Bowles (R)	(208) 852-3724
Coroner	Ron Smellie (R)	(208) 852-0533
Prosecuting Attorney	Vic Pearson (R)	(208) 852-9119
Sheriff	David Fryar (R)	(208) 221-1410
Treasurer	Janet Kimpton (R)	(208) 852-1095



Fremont County www.co.fremont.id.us

Established March 4, 1893 with its county seat at St. Anthony. Named for John C. Fremont, an explorer known as the “Pathfinder” who passed through the area in 1843. The first settlement in the county was Egin Bench in 1879.

County Seat: St. Anthony **Population:** 13,388
Address: 151 West 1st N. **Area:** 1,894 square miles
Business Hours: 9:00 am to 5:00 pm

County Official	Name	Phone
Assessor	Barbara Hirschi (R)	(208) 624-7984
Clerk	Abbie Mace (R)	(208) 624-7332
Commissioner District 1	Blair Dance (R)	(208) 624-4271
Commissioner District 2	L. Scott Kamachi (R)	(208) 624-4271
Commissioner District 3	Jordon Stoddard (R)	(208) 624-4271
Coroner	Brenda Dye (R)	(208) 390-5041
Prosecuting Attorney	Lindsey A. Blake (R)	(208) 624-4418
Sheriff	Len Humphries (R)	(208) 624-4482
Treasurer	J'lene Cherry (R)	(208) 624-3361



Gem County

www.gemcounty.org

Established March 19, 1915 with its county seat at Emmett. Named for the state nickname, "Gem State." Fur trappers were in the area as early as 1818 and Alexander Ross explored Squaw Creek in 1824. Prospectors and miners moved through the county in 1862 in route to the gold rush in the Boise Basin, and by the next year irrigation began along the Payette River.

County Seat: Emmett **Population:** 19,123
Address: 415 E. Main St. **Area:** 564 square miles
Business Hours: 8:00 am to 5:00 pm

County Official	Name	Phone
Assessor	Hollie Ann Strong(R)	(208) 477-2010
Clerk	Shelly Tilton (R)	(208) 365-4561
Commissioner District 1	Norvil Bryan Eliot (R)	(208) 365-4561
Commissioner District 2	Bill Butticci (R)	(208) 447-2018
Commissioner District 3	Mark Rekow (R)	(208) 477-2017
Coroner	John Buck (R)	(208) 369-1785
Prosecuting Attorney	Erick Thomson (R)	(208) 365-2106
Sheriff	Donnie Wunder (R)	(208) 365-3521
Treasurer	Megan Keene (R)	(208) 365-3272



Gooding County

www.goodingcounty.org

Established January 28, 1913 with its county seat at Gooding. Named for Frank R. Gooding, pioneer sheep rancher, early mayor of the city of Gooding, later Idaho governor and U.S. Senator. Mountain men and fur traders trapped the Malad River extensively in the early 1800s. Settlers came to the rich agricultural lands of the Hagerman Valley in the 1860s.

County Seat: Gooding **Population:** 15,598
Address: 624 Main St. **Area:** 733 square miles
Business Hours: M-TH 7:30 am to 5:30 pm

County Official	Name	Phone
Assessor	Justin L. Baldwin (R)	(208) 934-5666
Clerk	Denise Gill (R)	(208) 934-4841
Commissioner District 1	Susan Bolton (R)	(208) 934-4221
Commissioner District 2	Mark Bolduc (R)	(208) 934-4841
Commissioner District 3	Ron Buhler (R)	(208) 536-6754
Coroner	Ronnie Geer (R)	(208) 924-4421
Prosecuting Attorney	Trevor Misseldine (R)	(208) 934-4493
Sheriff	Shaun Gough (R)	(208) 934-4422
Treasurer	Christina "Tine" Wines (R)	(208) 934-5673



Idaho County

www.idahocounty.org

Established February 4, 1864 by the First Idaho Territorial Legislature with its county seat at Florence. In 1861 it had been established as the third county of the Washington Territory. Named for the steamer Idaho that was launched June 9, 1860 on the Columbia River and served miners during the gold rush in north Idaho. In 1875 Mount Idaho was named the county seat, in 1902 the county seat was moved to Grangeville following a 10-year struggle between Grangeville and Mount Idaho.

County Seat: Grangeville **Population:** 16,541
Address: 320 W. Main, Ste. #23 **Area:** 8,503 square miles
Business Hours: 9:00 am to 5:00 pm

County Official	Name	Phone
Assessor	James Zehner (R)	(208) 983-2742
Clerk	Kathy Ackerman (R)	(208) 983-2751
Commissioner District 1	Skip Brandt (R)	(208) 983-2751
Commissioner District 2	Ted Lindsley (R)	(208) 983-2751
Commissioner District 3	Denis Duman (R)	(208) 983-2751
Coroner	Cody Funke (R)	(208) 983-6066
Prosecuting Attorney	Kirk MacGregor (R)	(208) 983-0166
Sheriff	Doug Ulmer (R)	(208) 983-1100
Treasurer	Abbie Hudson (R)	(208) 983-2801



Jefferson County

www.co.jefferson.id.us

Established February 18, 1913 with its county seat at Rigby. Named for Thomas Jefferson, third president of the United States. The first settlers were Mormons who constructed irrigation systems.

County Seat: Rigby **Population:** 30,891
Address: 210 Courthouse Way **Area:** 1,106 square miles
Business Hours: 9:00 am to 5:00 pm

County Official	Name	Phone
Assessor	Jessica Roach (R)	(208) 745-9215
Clerk	Colleen Casper Poole (R)	(208) 745-7756
Commissioner District 1	Shayne Young (R)	(208) 745-9222
Commissioner District 2	Scott Hancock (R)	(208) 745-9222
Commissioner District 3	Roger Clark (R)	(208) 745-9222
Coroner	LaVar Summers (R)	(208) 243-2044
Prosecuting Attorney	Mark Taylor (R)	(208) 745-5888
Sheriff	Steve Anderson (R)	(208) 745-9210
Treasurer	Kristine Lund (R)	(208) 745-9219



Jerome County

www.jeromecountyid.us

Established February 8, 1919 with its county seat at Jerome. Three sources for the name are commonly given: Jerome Hill, one of the developers of North Side Irrigation Project; his grandson, Jerome Kuhn, Jr.; or his son-in-law, Jerome Kuhn. All were important to the growth of the county.

County Seat: Jerome **Population:** 24,237
Address: 300 N. Lincoln **Area:** 605 square miles
Business Hours: 8:30 am to 5:00 pm

County Official	Name	Phone
Assessor	Rick Haberman (R)	(208) 644-2745
Clerk	Michelle Emerson (R)	(208) 644-2704
Commissioner District 1	Ben Crouch (R)	(208) 644-2702
Commissioner District 2	Charles Howell (R)	(208) 644-2701
Commissioner District 3	John Crozier (R)	(208) 644-2703
Coroner	Gerald Brant (R)	(208) 539-0341
Prosecuting Attorney	Michael Seib (R)	(208) 644-2630
Sheriff	George Oppedyk (R)	(208) 595-3300
Treasurer	Tevian Kober (R)	(208) 644-2720



Kootenai County

www.kcgov.us

Established December 22, 1864 by the Second Territorial Legislature with Seneaqueuten, a trading post below Lake Pend Oreille, as the county seat. Rathdrum replaced Seneaqueuten as county seat in 1881 and Coeur d'Alene replaced Rathdrum in 1908. Named for the Kutenai Indians who inhabited the area when the white man arrived. The word is derived from the Kutenai word meaning "water people."

County Seat: Coeur d'Alene **Population:** 171,362
Address: 324 W. Garden Ave. **Area:** 1,310 square miles
Business Hours: 9:00 am to 5:00 pm

County Official	Name	Phone
Assessor	Richard Houser (R)	(208) 446-1500
Clerk	Jim Brannon (R)	(208) 446-1651
Commissioner District 1	Bill Brooks (R)	(208) 446-1605
Commissioner District 2	Chris Fillios (R)	(208) 446-1606
Commissioner District 3	Leslie Duncan (R)	(208) 446-1604
Coroner	Warren Keene (R)	(208) 446-2199
Prosecuting Attorney	Barry McHugh (R)	(208) 446-1800
Sheriff	Robert "Rob" Norris (R)	(208) 446-1310
Treasurer	Steven Matheson (R)	(208) 446-1005



Latah County

www.latah.id.us

This area was first formed as Lah-Toh County in 1864 with Coeur d'Alene as the county seat. In 1867 the name Lah-Toh was dropped when the area was placed in Nez Perce County. On May 14, 1888 the U.S. Congress created the county as we know it, the 16th Idaho county and the only Idaho county to be created by Congress. Named for Latah Creek, which drains the northwest corner. The name is NezPerce and means "the place of pine trees and pestle," because the Indians found stones here suitable for pulverizing camas roots, and also found shade under the pine trees in which to work.

County Seat: Moscow

Population: 39,517

Address: 522 S. Adams

Area: 1,077 square miles

Business Hours: 8:00 am to 5:00 pm

County Official	Name	Phone
Assessor	Rod Wakefield (D)	(208) 892-4571
Clerk	Henrienne K. Westberg (D)	(208) 883-2263
Commissioner District 1	Kathie LaFortune (D)	(208) 883-2272
Commissioner District 2	Tom Lamar (D)	(208) 883-7208
Commissioner District 3	Dave McGraw (R)	(208) 883-7208
Coroner	Catherine Mabbutt (D)	(208) 883-4744
Prosecuting Attorney	Bill Thompson (D)	(208) 883-2246
Sheriff	Richard Skiles (R)	(208) 882-2216
Treasurer	BJ Swanson (R)	(208) 883-2253



Lemhi County

www.lemhicountyidaho.org

Established January 9, 1869 with its county seat at Salmon. Named for Fort Lemhi, the L.D.S. Salmon River Mission, which was named for King Lemhi in the Book of Mormon. Lewis and Clark were the first white men in this area.

County Seat: Salmon

Population: 7,974

Address: 206 Courthouse Dr.

Area: 4,571 square miles

Business Hours: 8:00 am to 5:00 pm

County Official	Name	Phone
Assessor	Jenny Rosin (R)	(208) 742-1723
Clerk	Brenda Armstrong (R)	(208) 742-1667
Commissioner District 1	Leah Madsen (R)	(208) 756-2815
Commissioner District 2	Richard "Rick" Snyder (R)	(208) 768-2714
Commissioner District 3	Bret Barsalou (R)	(208) 742-1665
Coroner	Mike Ernest (R)	(208) 940-0760
Prosecuting Attorney	P. Bruce Withers (R)	(208) 756-2009
Sheriff	Steve Penner (R)	(208) 756-8980
Treasurer	Kammy Maughan (R)	(208) 756-2815



Lewis County

www.lewiscountyid.us

Established March 3, 1911 with its county seat at Nezperce. Named for Meriwether Lewis of the Lewis and Clark Expedition. The Nez Perce Indians made this area their home and knew no whites until the Lewis and Clark expedition, the expedition spent a month in the Clearwater River Valley near the town of Kamiah on its return from the Pacific Coast in May 1806.

County Seat: Nezperce **Population:** 3,533
Address: 510 Oak St. **Area:** 480 square miles
Business Hours: 9:00 am to 5:00 pm

County Official	Name	Phone
Assessor	Shelley Brian (D)	(208) 937-2320
Clerk	Alesia "Lisa" Winner (D)	(208) 937-2661
Commissioner District 1	Greg Johnson (R)	(208) 937-2661
Commissioner District 2	Justin McLeod (R)	(208) 937-2661
Commissioner District 3	Mike Ponozzo (R)	(208) 937-2661
Coroner	Perry Larson (R)	(208) 937-2447
Prosecuting Attorney	Zachary Pall (I)	(208) 937-2271
Sheriff	Jason Davis (R)	(208) 937-2447
Treasurer	Shelley Ponozzo (R)	(208) 937-2341



Lincoln County

www.lincolncountyid.us

Established March 18, 1895 with its county seat at Shoshone. Lincoln was much larger originally, in 1913 Gooding and Minidoka took about half the original Lincoln County, after the creation of Jerome in 1919, Lincoln was left with only 1,206 square miles. Named for President Abraham Lincoln, the sixteenth president of the United States, under whose administration the Idaho Territory was established.

County Seat: Shoshone **Population:** 5,127
Address: 111 West B St. **Area:** 1,206 square miles
Business Hours: 8:30 am to 5:00 pm

County Official	Name	Phone
Assessor	Linda Jones (R)	(208) 886-2161
Clerk	Brenda Farnworth (R)	(208) 886-7641
Commissioner District 1	Joann H. Rutler (R)	(208) 420-8857
Commissioner District 2	Rebecca Wood (D)	(208) 886-7641
Commissioner District 3	Roy Hubert (R)	(208) 886-7641
Coroner	Mike Piper (R)	(208) 886-7641
Prosecuting Attorney	E. Scott Paul (R)	(208) 886-2454
Sheriff	R. King (R)	(208) 886-2250
Treasurer	Ann Youts (R)	(208) 886-7681



Madison County

www.co.madison.id.us

Established February 18, 1913 with its county seat at Rexburg. Named for President James Madison, the fourth president of the United States. First settlers in the county were Mormon families from Utah, who built the first irrigation system.

County Seat: Rexburg

Population: 52,913

Address: 134 E Main

Area: 473 square miles

Business Hours: 9:00 am to 5:00 pm

County Official	Name	Phone
Assessor	Shawn Boice (R)	(208) 359-6200
Clerk	Kim Muir (R)	(208) 359-6244
Commissioner District 1	Brent Mendenhall (R)	(208) 359-6200
Commissioner District 2	Douglas J. Smith (R)	(208) 390-6128
Commissioner District 3	Todd Smith (R)	(208) 313-5035
Coroner	Sam Butikofer (R)	(208) 496-4572
Prosecuting Attorney	Rob H. Wood (R)	(208) 356-7768
Sheriff	Rick Henry (R)	(208) 372-5000
Treasurer	Angie Moffat (R)	(208) 359-6264



Minidoka County

www.minidoka.id.us

Established January 28, 1913 with its county seat at Rupert. Named directly for the first settlement, Minidoka, a railroad siding. The name is Indian, but the exact meaning is in dispute. Some believe that Minidoka means "well, spring" but there was not a source of water such as a well or spring until 1946. Others say the word is Shoshoni and means "broad expanse," because the broadest portion of the Snake River Plain lies here.

County Seat: Rupert

Population: 21,613

Address: 715 East G St.

Area: 762 square miles

Business Hours: 8:30 am to 5:00 pm

County Official	Name	Phone
Assessor	Janice West (R)	(208) 436-7181
Clerk	Tonya Page (R)	(208) 436-7180
Commissioner District 1	Wayne Schenk (R)	(208) 436-7180
Commissioner District 2	Kent McClellan (R)	(208) 878-9013
Commissioner District 3	Sheryl Koyle (R)	(208) 436-7180
Coroner	Lucky Bourn (R)	(208) 300-0342
Prosecuting Attorney	Lance Stevenson (R)	(208) 436-7187
Sheriff	Eric S. Snarr (R)	(208) 434-2320
Treasurer	LaVonna Staker (R)	(208) 436-7188



Nez Perce County

www.co.nezperce.id.us

Established February 4, 1864 by the Idaho Territorial Legislature with its county seat at Lewiston. Named for the Native American Nez Perce Tribe who lived in the region. Previously established by the Territorial Legislature of Washington in 1861. One of the four original Idaho counties in 1863 from which all 44 have been carved. The present boundaries of Nez Perce County were set in 1911. Explorers Lewis and Clark traveled through the area in 1805. Lewiston served as the territorial capital for twenty-two months before the capital was moved to Boise.

County Seat: Lewiston

Population: 42,090

Address: 1230 Main St.

Area: 855 square miles

Business Hours: 8:00 am to 5:00 pm

County Official	Name	Phone
Assessor	Dan Anderson (D)	(208) 799-3010
Clerk	Patty Weeks (D)	(208) 799-3020
Commissioner District 1	Don Beck (R)	(208) 799-3090
Commissioner District 2	Douglas Havens (R)	(208) 799-3090
Commissioner District 3	Douglas Zenner (R)	(208) 799-3090
Coroner	Joshua Hall (D)	(208) 799-3074
Prosecuting Attorney	Justin Coleman (I)	(208) 799-3073
Sheriff	Bryce Scrimsher (I)	(208) 799-3131
Treasurer	Barbara Fry (D)	(208) 799-3030



Oneida County

oneidacountyid.com/

Established January 22, 1864 with its county seat at Soda Springs. In 1866 it was moved to Malad City, because of its growth and its location on the stagecoach line and freight road between Corinne, Utah, and the mines in Butte, Montana. Named for Lake Oneida, New York, the area from which most of the early settlers had emigrated.

County Seat: Malad

Population: 4,564

Address: 10 Court St.

Area: 1,202 square miles

Business Hours: 9:00 am to 5:00 pm

County Official	Name	Phone
Assessor	Kathleen Atkinson (R)	(208) 766-4116
Clerk	Lon Colton (R)	(208) 766-4116
Commissioner District 1	Bill Lewis (D)	(208) 970-1379
Commissioner District 2	Ken Eliason (R)	(208) 766-4116
Commissioner District 3	Bob Christophersen (R)	(208) 851-2503
Coroner	Brad Horsley (R)	(208) 317-5251
Prosecuting Attorney	Cody Brower (R)	(208) 766-2201
Sheriff	Arne Jones (R)	(208) 766-2252
Treasurer	Leigh Love (R)	(208) 766-2962



Owyhee County

www.owyheecounty.net

Established December 31, 1863 with its county seat at Ruby City. This was the first county to be established by the first Territorial Legislature. In 1867 the county seat was moved to Silver City and in 1934 to Murphy. Named for the river, mountains and mining area explored by Hawaiian fur trappers in 1819-1820. Hawaii and Owyhee are different spellings of the same word. Gold was discovered on Jordan Creek in 1863, and millions of dollars of gold and silver were taken from the Silver City region until the industry declined in the early 1900s.

County Seat: Murphy

Population: 11,913

Address: 20381 State Hwy 78

Area: 7,666 square miles

Business Hours: 8:30 am to 5:00 pm

County Official	Name	Phone
Assessor	Toni Gruenwald (R)	(208) 495-2817
Clerk	Angela Barkell (R)	(208) 495-2421
Commissioner District 1	Jerry Hoagland (R)	(208) 495-2421
Commissioner District 2	Kelly Aberasturi (R)	(208) 495-2421
Commissioner District 3	Joe Merrick (R)	(208) 495-2421
Coroner	Aaron Tines (R)	(208) 896-4266
Prosecuting Attorney	Jeffrey Phillips (R)	(208) 495-1153
Sheriff	Perry Grant (R)	(208) 495-1154
Treasurer	Annete Dygert (R)	(208) 495-1158



Payette County

www.payettecounty.org

Established February 28, 1917 with its county seat at Payette. Named for the Payette River which was named for Francois Payette, a Canadian fur trapper and explorer with the North West Company, who came to this county in 1818. He was the first white man in the area and brought the first cattle. Boomerang, which was named for the log boom on the Payette river, was constructed as a railroad camp in 1883 and later changed its name to Payette.

County Seat: Payette


Population: 25,386

Address: 1130 3rd Ave. N

Area: 403 square miles

Business Hours: 9:00 am to 5:00 pm

County Official	Name	Phone
Assessor	Mark Harvey (R)	(208) 642-6012
Clerk	Lindsey Bratcher	(208) 642-6000
Commissioner District 1	Georgia Hanigan (R)	(208) 642-6000
Commissioner District 2	Marc Shigeta (R)	(208) 642-6000
Commissioner District 3	Reece Hrizuk (R)	(208) 642-6000
Coroner	Keith Schuller (R)	(208) 452-3377
Prosecuting Attorney	Ross Pittman (R)	(208) 642-6096
Sheriff	Andrew "Andy" Creech (R)	(208) 642-6006
Treasurer	Donna Peterson (R)	(208) 642-6004



Power County

www.co.power.id.us

Established on January 30, 1913 with its county seat at American Falls. Named for the American Falls Power Plant. American Falls was the first settlement in the county and was a frequent camping place on the Oregon Trail. It became a railroad station when the Oregon Short Line was built across southern Idaho.

County Seat: American Falls **Population:** 7,878
Address: 543 Bannock Ave. **Area:** 1,442 square miles
Business Hours: 9:00 am to 5:00 pm

County Official	Name	Phone
Assessor	Mary Annen (D)	(208) 226-7616
Clerk	Sharee Sprague (R)	(208) 226-7611
Commissioner District 1	Ronald Funk (D)	(208) 339-2129
Commissioner District 2	William "Bill" Lasley (R)	(208) 226-7610
Commissioner District 3	Delane Anderson (R)	(208) 317-6825
Coroner	Mark Rose (R)	(208) 226-2147
Prosecuting Attorney	Anson L. Call II (R)	(208) 226-1230
Sheriff	Joshua R. Campbell (R)	(208) 226-2311
Treasurer	Deanna Curry (R)	(208) 226-7614



Shoshone County

shoshonecounty.id.gov

Established February 4, 1864 with its county seat at Pierce. In 1885 the county seat was moved to Murray, in 1890 to Osburn, and finally to Wallace in 1893. The first organized unit of government within Idaho boundaries, created and named for the Shoshoni Indians in 1858 by the Washington Territorial Legislature as part of Washington, effective in 1861.

County Seat: Wallace **Population:** 13,169
Address: 700 Bank St. **Area:** 2,640 square miles
Business Hours: 9:00 am to 5:00 pm

County Official	Name	Phone
Assessor	Jerry White (D)	(208) 752-1202
Clerk	Tamie J. Eberhard (D)	(208) 752-1264
Commissioner District 1	Patrick "Mike" Fitzgerald (D)	(208) 752-3331
Commissioner District 2	Jay Huber (D)	(208) 752-3331
Commissioner District 3	John Hansen (D)	(208) 752-3331
Coroner	Richard "Rick" Smith (D)	(208) 786-5121
Prosecuting Attorney	Keisha L. Oxendine (D)	(208) 752-1106
Sheriff	Darrell "Mike" Gunderson (D)	(208) 556-1114
Treasurer	Ellen Masterson (D)	(208) 752-1261



Teton County

www.tetoncountyidaho.gov

Established January 26, 1915, with its county seat at Driggs. It was named for the adjacent Teton mountains and valley. The valley was formerly known as Pierre's Hole where Native American Indians held their councils and trappers met for their rendezvous.

County Seat: Driggs **Population:** 11,630
Address: 150 Courthouse Dr. **Area:** 450 square miles
Business Hours: 9:00 am to 5:00 pm

County Official	Name	Phone
Assessor	Bonnie Beard (D)	(208) 354-3507
Clerk	Kim Keeley (D)	(208) 354-8771
Commissioner District 1	Cindy Riegel (D)	(208) 354-8775
Commissioner District 2	Mike Whitfield (D)	(208) 354-8771
Commissioner District 3	Bob Heneage (R)	(208) 354-8771
Coroner	Timothy "Tim" Melcher (R)	(208) 354-8770
Prosecuting Attorney	Bailey Smith (R)	(208) 354-2990
Sheriff	Clint Lemieux (R)	(208) 354-2323
Treasurer	Beverly Palm (D)	(208) 354-2254



Twin Falls County

www.twinfallscounty.org

Established February 21, 1907 with its county seat at Twin Falls. Named for the nearby waterfalls on the Snake River. A station line was established at Rock Creek in 1864 for the Ben Holladay Stage Line. The Twin Falls South Side project brought water to thousands of acres of arid land in 1904 and became one of the most successful of the Carey Act irrigation projects.

County Seat: Twin Falls **Population:** 90,046
Address: 425 Shoshone St. N. **Area:** 1,957 square miles
Business Hours: 8:00 am to 5:00 pm

County Official	Name	Phone
Assessor	Bradford Wills (R)	(208) 736-4009
Clerk	Kristina Glascock (R)	(208) 736-4004
Commissioner District 1	Brent Reinke (R)	(208) 736-4068
Commissioner District 2	Don Hall (R)	(208) 736-4068
Commissioner District 3	Jack Johnson (R)	(208) 736-4068
Coroner	Gene Turley (R)	(208) 733-7610
Prosecuting Attorney	Grant Loeb (R)	(208) 736-4020
Sheriff	Tom Carter (R)	(208) 736-4177
Treasurer	Becky Petersen (R)	(208) 736-4092



Valley County

www.co.valley.id.us

Established February 26, 1917 with its county seat at Cascade. Named for the outstanding topographical feature of the area, Long Valley. Fur trappers were the first white men in the area but permanent settlement did not take place until the 1880s when livestock ranchers moved into Long Valley.

County Seat: Cascade **Population:** 11,746
Address: 219 N. Main St. **Area:** 3,733 square miles
Business Hours: M-TH 7:30 am to 5:30 pm

County Official	Name	Phone
Assessor	June Fullmer (R)	(208) 382-7126
Clerk	Douglas Miller (R)	(208) 382-7102
Commissioner District 1	Elting Hasbrouck (R)	(208) 382-7100
Commissioner District 2	Sherry L. Maupin (R)	(208) 382-7100
Commissioner District 3	Dave Bingaman (D)	(208) 382-7100
Coroner	Scott Carver (R)	(208) 634-2220
Prosecuting Attorney	Brian Naugle (R)	(208) 382-7120
Sheriff	Patti Bolen (R)	(208) 382-7150
Treasurer	Gabe Stayton (R)	(208) 382-7110



Washington County

www.co.washington.id.us

Established February 20, 1879 with its county seat at Weiser. Named for George Washington, the first president of the United States. Donald MacKenzie was one of the first explorers in the region in 1811. Settlers came in the 1860s after gold was discovered in the area.

County Seat: Weiser **Population:** 10,500
Address: 256 E. Court St. **Area:** 1,474 square miles
Business Hours: 8:30 am to 5:30 pm

County Official	Name	Phone
Assessor	Debbie Moxley-Potter (R)	(208) 414-2000
Clerk	Donna Atwood (R)	(208) 414-2019
Commissioner District 1	Lyndon Haines (R)	(208) 414-2789
Commissioner District 2	Nathan "Nate" Marvin (R)	(208) 414-2789
Commissioner District 3	Kirk Chandler (R)	(208) 414-2092
Coroner	Bowe Von Brethorst (R)	(208) 405-1347
Prosecuting Attorney	Delton Walker (R)	(208) 414-0390
Sheriff	Matt Thomas (R)	(208) 414-2121
Treasurer	Sabrina Young (R)	(208) 414-0324

Population numbers are from the 2020 Decennial Census